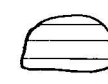

















ILLINOIS STATE GEOLOGICAL SURVEY ROAD MATERIALS RESOURCES OF HENDERSON COUNTY

JULY 1 1931

LEGEND

- | | |
|--|---|
| <ul style="list-style-type: none">  ALLUVIUM UNDERLAIN WITH FINE OUTWASH DEPOSITS  LIMESTONE OUTCROPS  SAND DUNES  SAND  GRAVEL  DEFINITE GEOLOGICAL BOUNDARY  INDEFINITE GEOLOGICAL BOUNDARY  QUARRIES ACTIVE  QUARRIES ABANDONED | <ul style="list-style-type: none">  STATE BOND ISSUE HIGHWAY  PUBLIC ROAD  SECONDARY ROAD  COUNTY LINE  TOWNSHIP LINE  SECTION LINE  CITY LIMIT |
|--|---|

SCALE

