

ECONOMIC GEOLOGY OF COLCHESTER and MACOMB QUADRANGLES


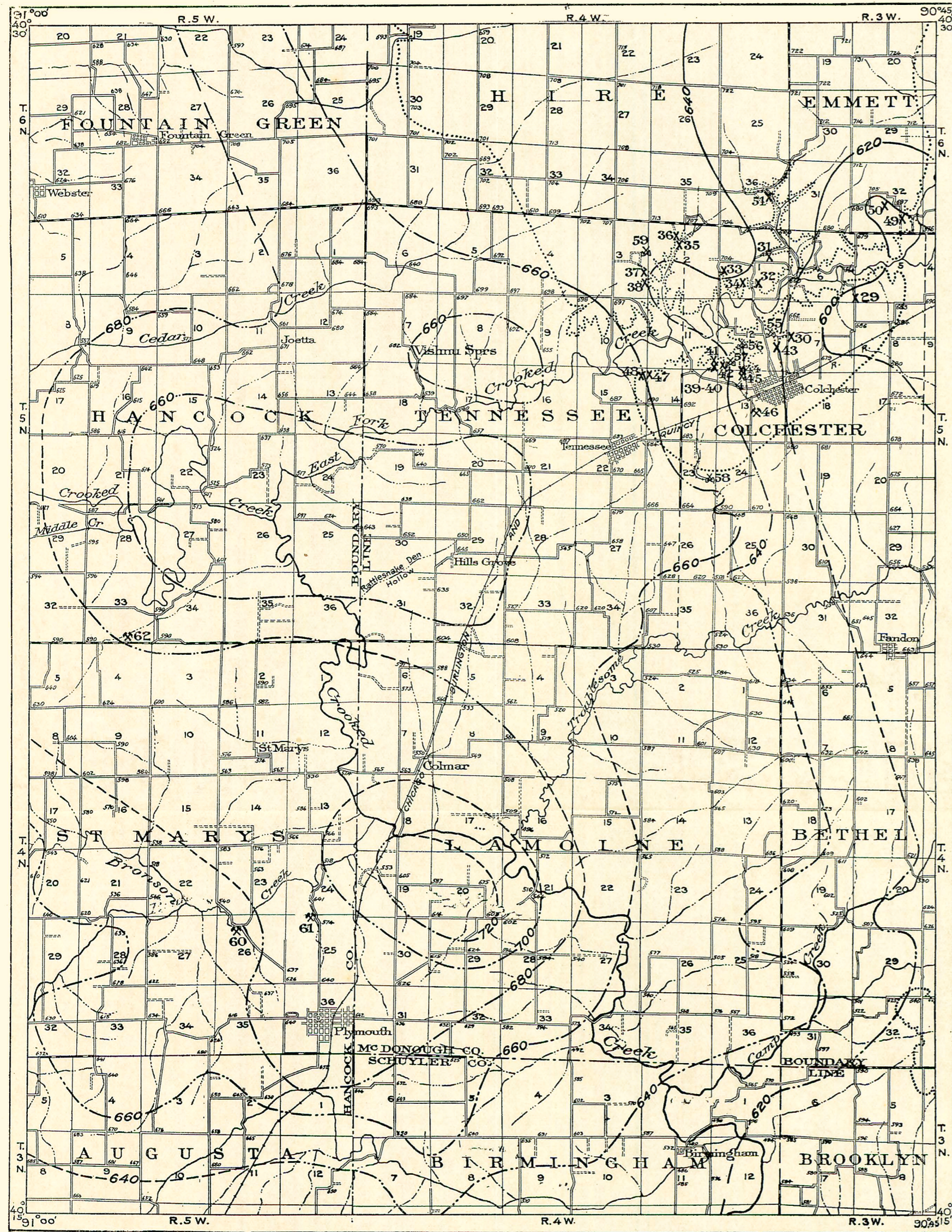
BY HENRY HINDS

U. S. GEOLOGICAL SURVEY

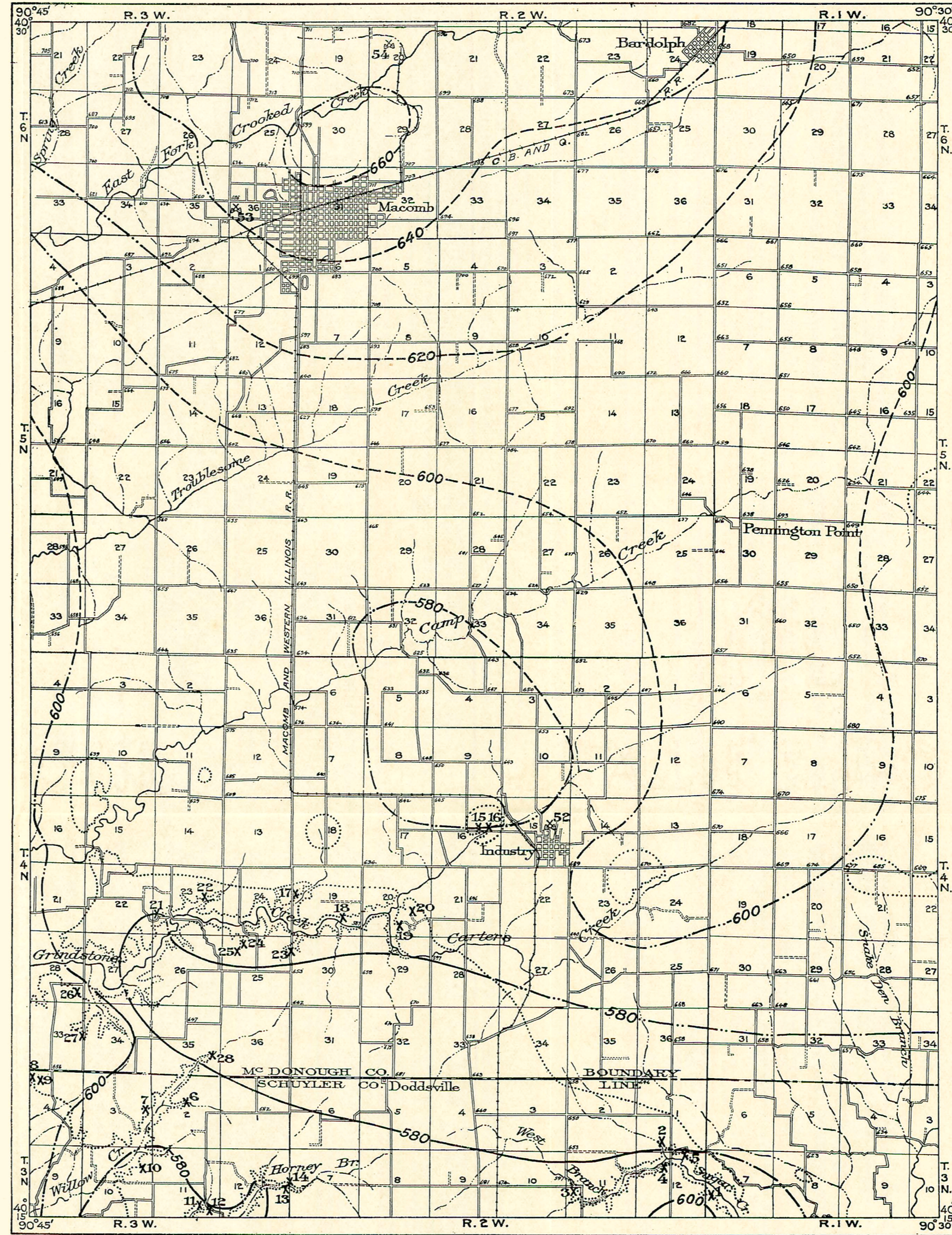
IN COOPERATION WITH

STATE GEOLOGICAL SURVEY

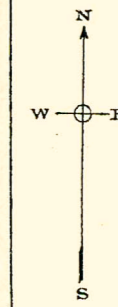
(SURVEYED IN 1912)



Colchester Quadrangle



Macomb Quadrangle



- Section lines
- Public roads
Numbers refer to elevation of surface above sea level
- Private roads
- Contours showing elevation of coal No. 2 (Murphysboro coal) above sea level
- Same with uncertainty, coal in greater part removed by erosion
- Contours showing elevation of coal No. 2 (Murphysboro coal) before removal by erosion
- Approximate outcrop of coal No. 2 (Murphysboro coal)
- Shipping coal mine
- Local coal mine
- Stone quarry
- Clay pit
- Oil boring

Map showing geology of Colchester and Macomb Quadrangles