


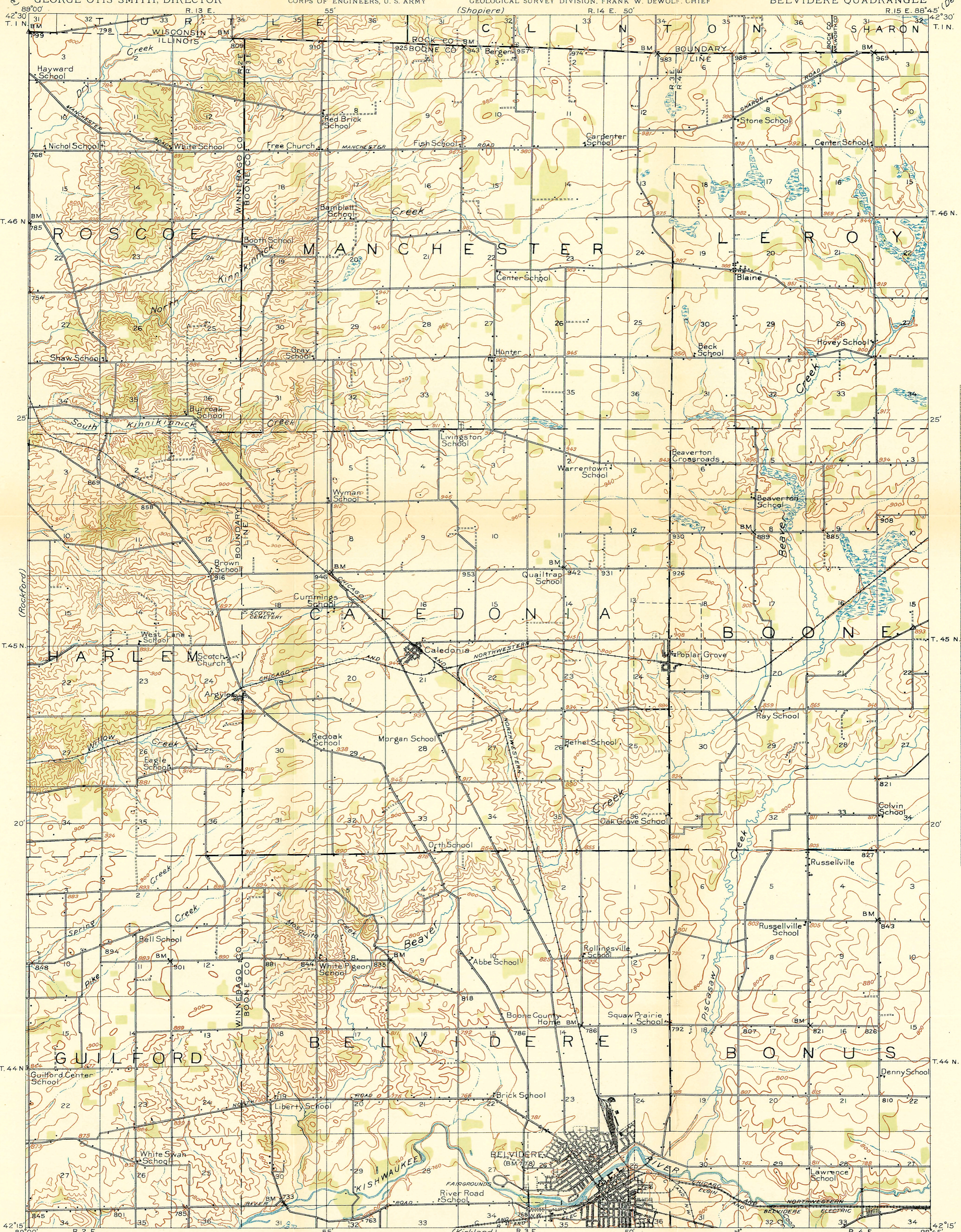
# TOPOGRAPHY

DEPARTMENT OF THE INTERIOR  
FRANKLIN K. LANE, SECRETARY  
U. S. GEOLOGICAL SURVEY  
GEORGE OTIS SMITH, DIRECTOR


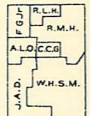
WAR DEPARTMENT  
CORPS OF ENGINEERS, U. S. ARMY

STATE OF ILLINOIS  
DEPARTMENT OF REGISTRATION AND EDUCATION  
FRANCIS W. SHEPARDSON, DIRECTOR  
GEOLOGICAL SURVEY DIVISION, FRANK W. DEWOLF, CHIEF

ILLINOIS-WISCONSIN  
BELVIDERE QUADRANGLE



R. B. Marshall, Chief Geographer.  
W. H. Heron, Geographer in charge.  
Topography by F. Graff, Jr., C. C. Gardner, R. L. Harrison,  
W. H. S. Morey, R. M. Herrington, J. A. Duck, and A. L. Opdyke.  
Control by F. W. Crisp, J. H. Wilson, H. S. Senseney,  
C. H. Semper, S. L. Parker, and C. C. Gardner.  
Surveyed in 1917.



Approximate Mean Declination, 1917  
 Edition of 1918.  
 BELVIDERE

SURVEYED IN COOPERATION WITH THE WAR DEPARTMENT AND THE STATE OF ILLINOIS.

Contour interval 20 feet.  
Datum is mean sea level.