

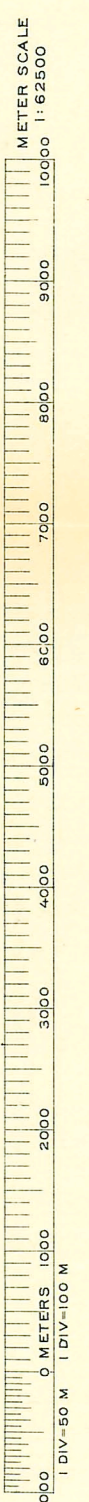
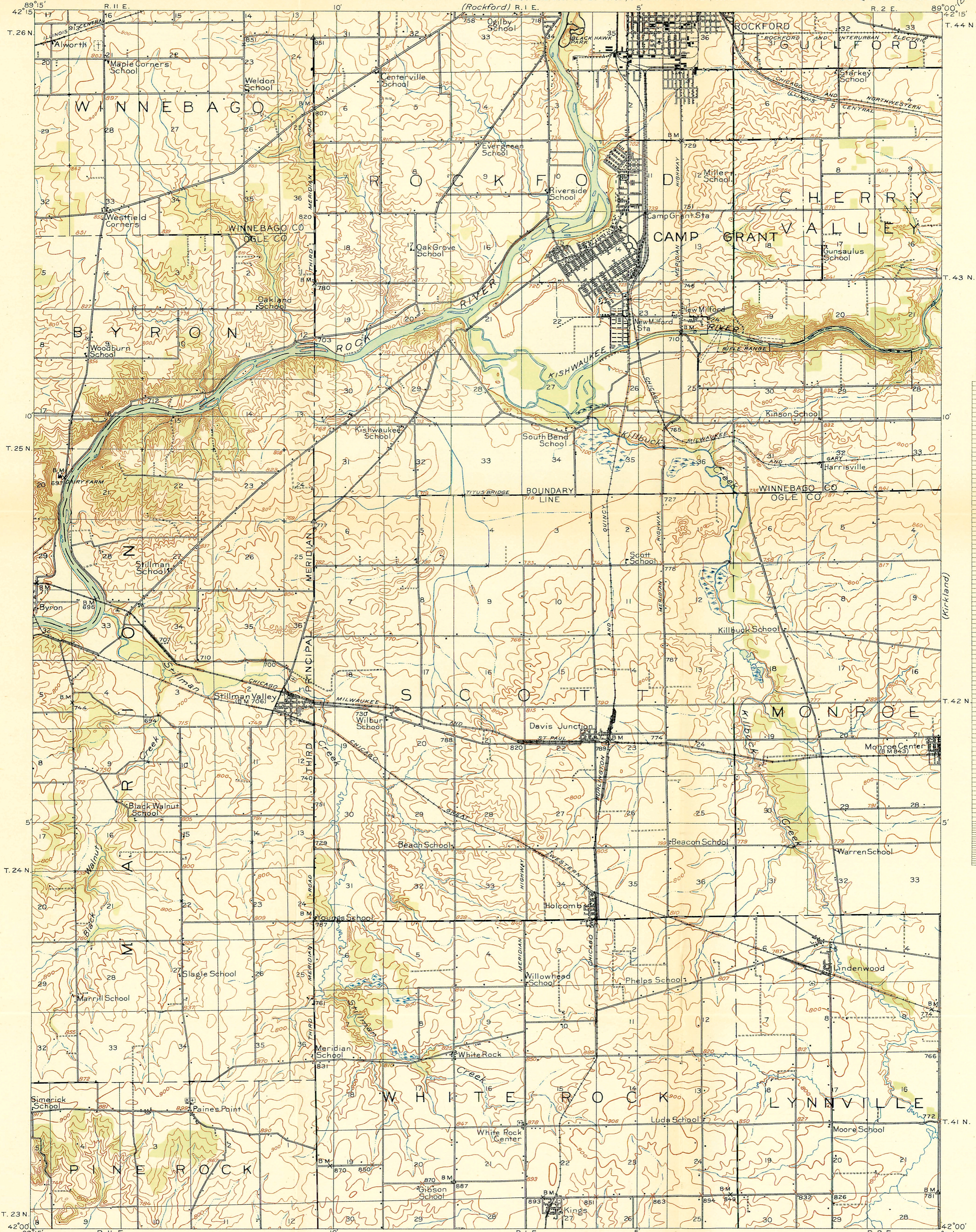
# TOPOGRAPHY

DEPARTMENT OF THE INTERIOR  
FRANKLIN K. LANE, SECRETARY  
U. S. GEOLOGICAL SURVEY  
GEORGE OTIS SMITH, DIRECTOR

WAR DEPARTMENT  
CORPS OF ENGINEERS, U. S. ARMY


STATE OF ILLINOIS  
DEPARTMENT OF REGISTRATION AND EDUCATION  
FRANCIS W. SHEPARDSON, DIRECTOR  
GEOLOGICAL SURVEY DIVISION, FRANK W. DEWOLF, CHIEF

ILLINOIS  
KINGS QUADRANGLE



R. B. Marshall, Chief Geographer.  
W. H. Herron, Geographer in charge.  
Topography by J. G. Staack, S. T. Penick, T. F. Slaughter,  
and C. C. Holder.  
Control by Corps of Engineers U. S. Army, F. W. Crisp, E. L. McNair,  
F. A. Danforth, C. C. Holder, S. L. Parker, and J. M. Perkins.  
Surveyed in 1917.

S.T.P.	J.G.S.
C.C.H.	T.F.S.



Edition of 1918.

SURVEYED IN COOPERATION WITH THE WAR DEPARTMENT AND THE STATE OF ILLINOIS.

Contour interval 20 feet.  
Datum is mean sea level.

APPROXIMATE MEAN DECLINATION, 1917

KINGS