

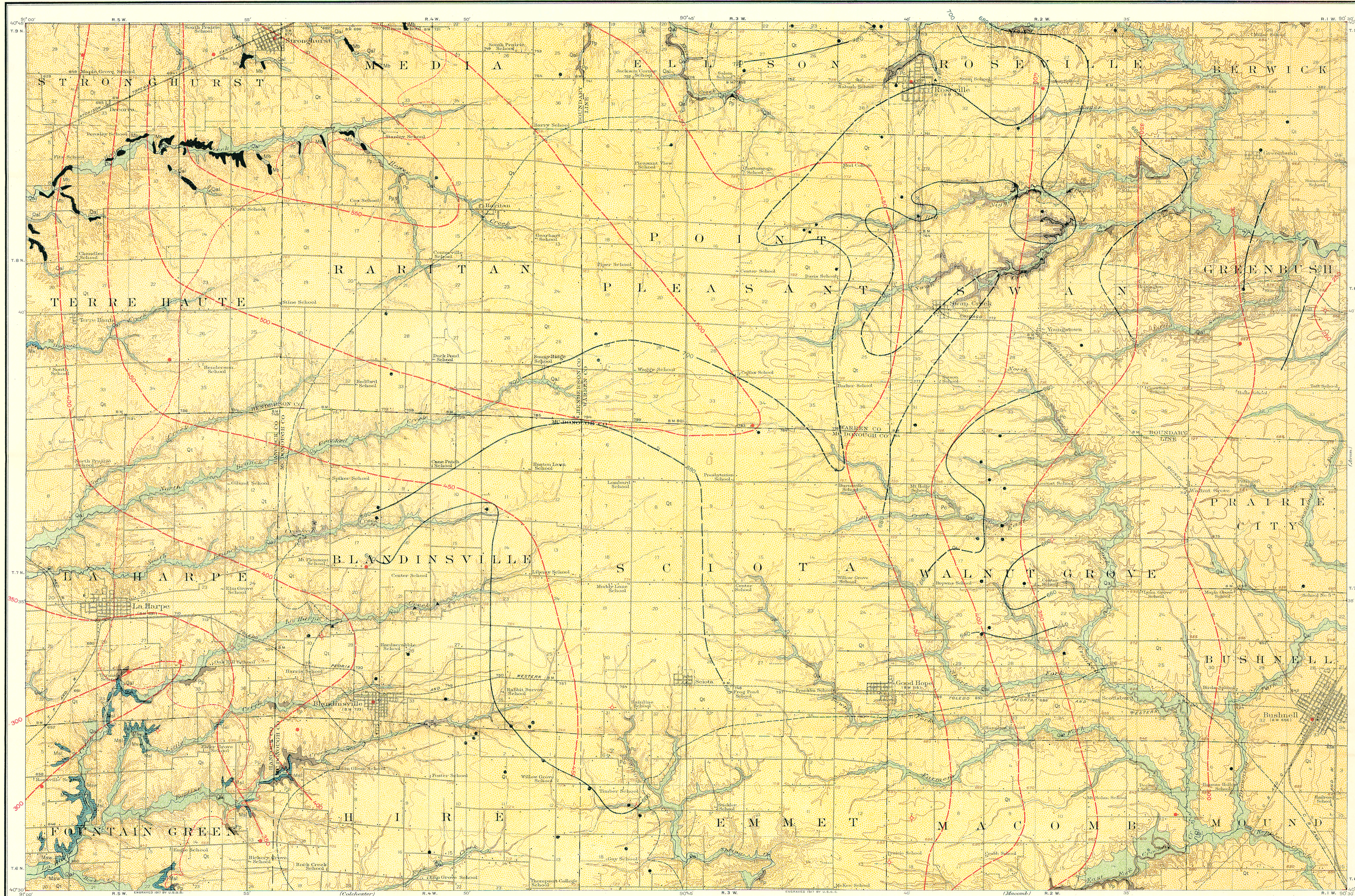
STATE OF ILLINOIS  
 DEPARTMENT OF REGISTRATION AND EDUCATION  
 W. H. H. MILLER, DIRECTOR  
 STATE GEOLOGICAL SURVEY DIVISION  
 ROLLIN D. SALISBURY, THE DIRECTOR OF REGISTRATION AND EDUCATION;  
 KENDRICK C. BABCOCK, OF THE UNIVERSITY OF ILLINOIS, ADVISORS  
 FRANK W. DEWOLF, CHIEF

TOPOGRAPHIC BASE MAP  
 SURVEYED IN COOPERATION WITH  
 U. S. GEOLOGICAL SURVEY  
 GEORGE OTIS SMITH, DIRECTOR

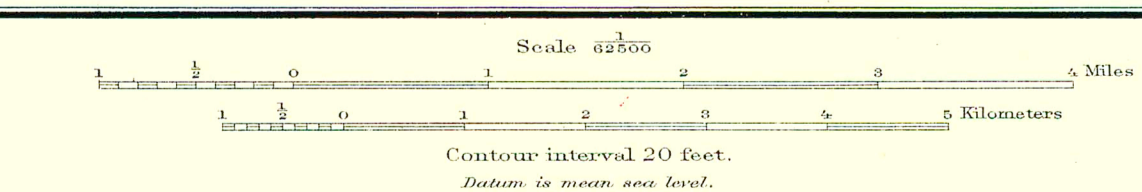
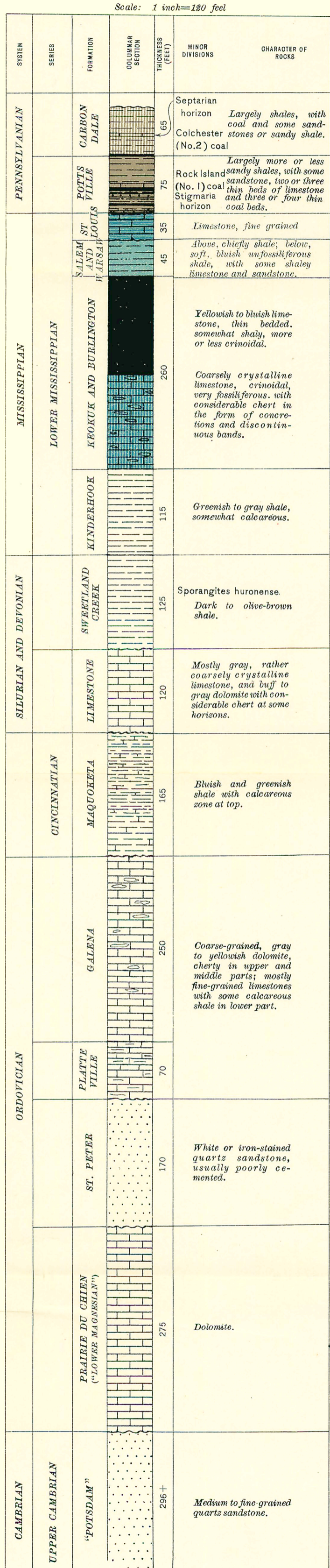
LA HARPE QUADRANGLE

GOOD HOPE QUADRANGLE

BUL. No. 43, PLATE I.



GENERALIZED SECTION  
 OF THE STRATA OF THE LA HARPE  
 AND GOOD HOPE QUADRANGLES



Geology by M. L. Nebel and T. E. Savage,  
 assisted by M. Weller