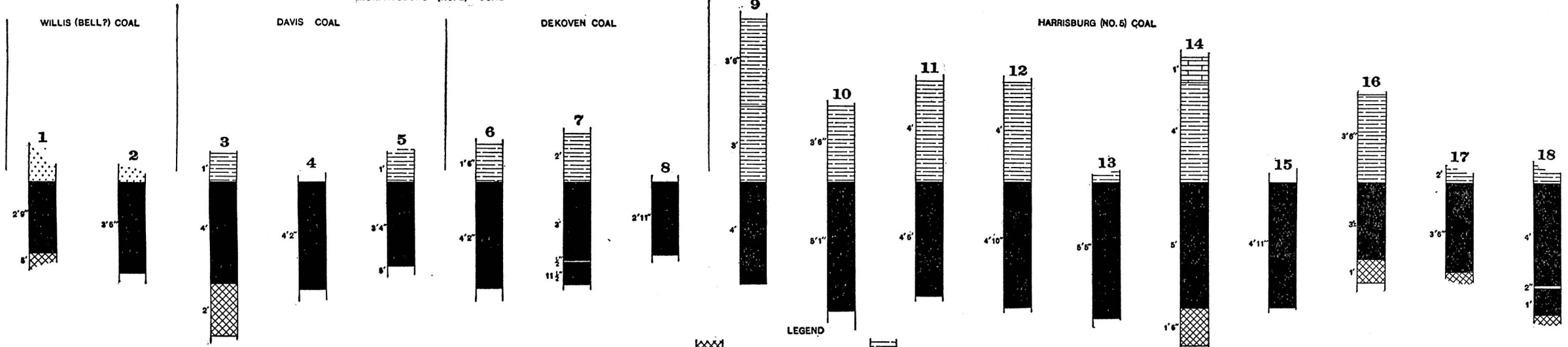
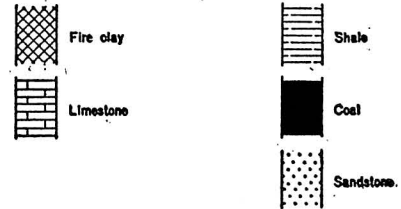


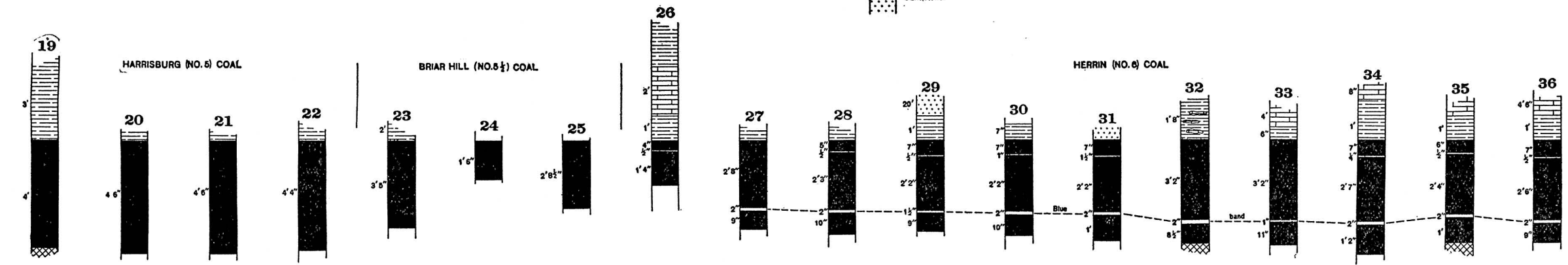
MURPHYSBORO (NO. 2) COAL



LEGEND



BRIAR HILL (NO. 5 1/2) COAL



- 1. Willis mine, SE. 1/4 SW. 1/4 sec. 30, T. 10 S., R. 9 E.
- 2. Willis mine, cen. SE. 1/4 sec. 30, T. 10 S., R. 9 E.
- 3. Colberts mine, NE. 1/4 NW. 1/4 sec. 26, T. 10 S., R. 7 E.
- 4. Barnett farm, SE. 1/4 sec. 17, T. 10 S., R. 8 E.
- 5. NW. 1/4 SE. 1/4 sec. 2, T. 10 S., R. 7 E.
- 6. Colberts mine, SW. 1/4 sec. 23, T. 10 S., R. 7 E.
- 7. Morgan farm, NW. 1/4 NE. 1/4 sec. 19, T. 10 S., R. 8 E.
- 8. Barnett farm, SE. 1/4 sec. 17, T. 10 S., R. 8 E.
- 9. Dennison mine, SE. 1/4 NW. 1/4 sec. 11, T. 10 S., R. 7 E.
- 10. Tarleton mine, E. side SE. 1/4 sec. 13, T. 10 S., R. 7 E.
- 11. Osborne mine, NE. 1/4 SE. 1/4 sec. 13, T. 10 S., R. 7 E.
- 12. Booten mine, NW. 1/4 SE. 1/4 sec. 18, T. 10 S., R. 8 E.
- 13. Ratten mine, SW. 1/4 NE. 1/4 sec. 17, T. 10 S., R. 8 E.
- 14. Blacks mine, NE. 1/4 sec. 23, T. 10 S., R. 8 E.
- 15. Saline mine, SE. 1/4 SE. 1/4 sec. 27, T. 10 S., R. 9 E.
- 16. Road 1/2 mile south of Horseshoe Gap, SE. 1/4 SE. 1/4 sec. 36, T. 9 S., R. 7 E.
- 17. SE. 1/4 sec. 33, T. 9 S., R. 8 E.
- 18. NE. 1/4 sec. 26, T. 9 S., R. 7 E.
- 19. NW. 1/4 NE. 1/4 sec. 26, T. 9 S., R. 7 E.
- 20. Equality East End mine
- 21. Equality West End mine
- 22. Sanks mine, Hickory Hill, SW. 1/4 SW. 1/4 sec. 14, T. 9 S., R. 8 E.
- 23. Hine mine, SE. 1/4 sec. 18, T. 10 S., R. 9 E.
- 24. Moores farm, SE. 1/4 SE. 1/4 sec. 22, T. 9 S., R. 7 E.
- 25. Equality railroad station
- 26. Jones school on line between secs. 11 and 12, T. 10 S., R. 7 E.
- 27. Purcells mine, SW. 1/4 SW. 1/4 sec. 10, T. 10 S., R. 8 E.
- 28. Greens mine, NW. 1/4 NE. 1/4 sec. 15, T. 10 S., R. 8 E.
- 29. Bentleys mine, SE. 1/4 sec. 13, T. 10 S., R. 8 E.
- 30. Keasleys mine, SE. 1/4 NW. 1/4 sec. 5, T. 10 S., R. 8 E.
- 31. Strickland farm, SE. 1/4 NW. 1/4 sec. 33, T. 9 S., R. 8 E.
- 32. Dukes mine, cen. sec. 8, T. 10 S., R. 9 E.
- 33. Strong mine, Bowlesville, NW. 1/4 sec. 9, T. 10 S., R. 9 E.
- 34. Carnes mine, NW. 1/4 SE. 1/4 sec. 22, T. 10 S., R. 7 E.
- 35. Equality old mine, SW. 1/4 sec. 16, T. 9 S., R. 8 E.
- 36. Equality Sisk mine, SW. 1/4 SW. 1/4 sec. 16, T. 9 S., R. 8 E.

Sections of coal beds in Equality-Shawneetown area