






PREGLACIAL DRAINAGE SYSTEMS IN ILLINOIS

BY LELAND HORBERG



LEGEND

-  PREGLACIAL DRAINAGE
-  PREGLACIAL DIVIDE
-  PLEISTOCENE CHANNELS
-  TROY V. BURIED VALLEY
-  Leaf R. PARTIALLY BURIED VALLEY

Scale
0 10 20 30 40 50 Miles
0 10 20 30 40 50 Kilometers

Modified polyconic projection
North American datum
Edition of 1918
reprinted 1948

Relation of the Scale of Illinois to
sheets of the Map of the World
on the scale of 1:5,000,000

★ State capital
CAIRO County seat
City or large town
● Town or village
— Railroad
— Electric railroad

Base map in cooperation with
U. S. Geological Survey