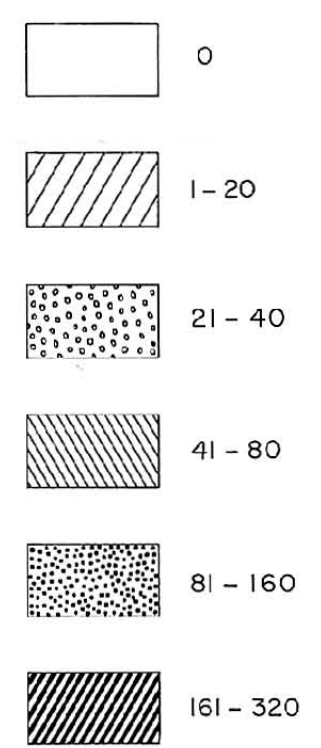


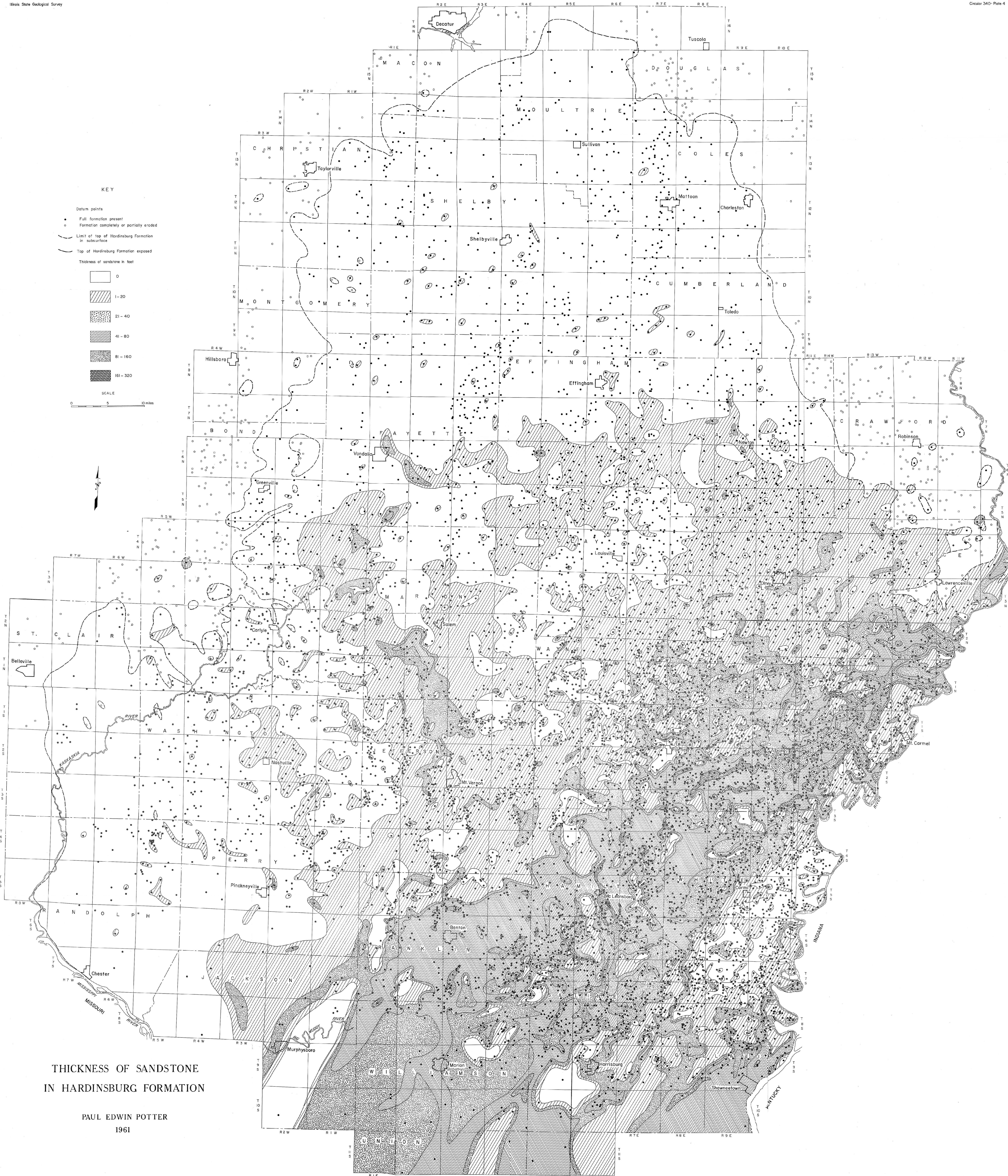
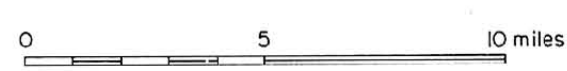
KEY

- Datum points
- Full formation present
- Formation completely or partially eroded
- Limit of top of Hardinsburg Formation in subsurface
- Top of Hardinsburg Formation exposed

Thickness of sandstone in feet



SCALE



THICKNESS OF SANDSTONE IN HARDINSBURG FORMATION

PAUL EDWIN POTTER 1961