






- DISTRICTS**
1. La Salle or Longwall. Coal No. 2.
  2. Jackson County. Coal No. 2.
  3. Rock Island and Mercer Counties. Coal No. 1.
  4. Springfield-Peoria. Coal No. 5.
  5. Saline County. Coal No. 5.
  6. Williamson and Franklin Counties. Coal No. 6.
  7. Southwestern Illinois. West of DuQuoin. Coal No. 6.
  - 8a. Danville. Coal No. 6. Grape Creek Bed
  - 8b. Danville. Coal No. 7. Danville Bed.

**LEGEND**

-  Volatile Matter
-  Fixed Carbon.
-  Moisture.
-  Sulphur
-  Ash.

The projections on the sides of the analysis diagrams show comparative B.T.U., according to scale, measured from the circumference of the circles.

**NOTE**

On the diagrams the sulphur content, usually considered as an addition to the proximate analysis is divided equally between fixed carbon and volatile matter and overlaps equal parts of both.

Percentages refer to Coal "As received"

**DIAGRAMS**  
showing  
**AVERAGE COMPOSITION**  
and  
**COMPARATIVE VALUE**  
of  
**ILLINOIS COALS.**  
1914