



State of Illinois
Institute of Natural Resources

Catalog of Devonian and deeper tests in central Illinois

David L. Stevenson
John N. Keys
Robert M. Cluff

Illinois Petroleum 117

Catalog of Devonian and deeper tests in central Illinois

David L. Stevenson
John N. Keys
Robert M. Cluff

CONTENTS

Abstract	2
Introduction	2
Scope of report	2
File data	3
References	3
Catalog (counties listed alphabetically)	8
Form letter for corrections	89

Figures

1. Devonian and deeper well locations, eastern area of central Illinois.	4
2. Devonian and deeper well locations, western area of central Illinois.	5
3. Generalized stratigraphic column for Salem and deeper strata in central and southern Illinois.	6

ACKNOWLEDGMENTS

This list was made possible largely through funding by the U.S. Department of Energy to the University of Illinois under contract number EY-76-05-5203 and by the U.S. Energy Research and Development Administration under contract number E-(40-1)-5203.

Lindell H. Van Dyke, Jay Hoeflinger, and other members of the Computer Services staff of the Illinois State Geological Survey directed the encoding, programming, and printing of the file. James A. Noel designed the original computer coding format for the file.

Catalog of Devonian and deeper tests in central Illinois

David L. Stevenson
John N. Keys
Robert M. Cluff

ABSTRACT

A computer-produced list of approximately 12,900 Devonian and deeper tests in Illinois has been compiled from the records of the Illinois State Geological Survey (ISGS). This volume includes 7,101 oil and gas tests in central Illinois; water wells are excluded. The list includes: well name, location, elevation, total depth, age of the deepest formation penetrated, ISGS sample set number, date drilled, and the availability of geophysical logs. This listing will facilitate the acquisition of deep subsurface data for petroleum exploration and other basic geologic research.

INTRODUCTION

More than twenty years ago the Oil and Gas Section of the Illinois State Geological Survey began to keep a separate set of records for tests drilled through the base of the New Albany Shale Group (Middle Devonian-Kinderhookian). These records became known as the "Devonian and deeper file." The data in the records range from basic items such as well name, location, elevation, and total depth to detailed geologic information such as formation tops and partial sample studies. This file has been used a great deal both by Survey staff members and visitors to the Survey, because it expedites the acquisition of deep subsurface data in Illinois and reduces the need to search the complete drillhole file in the Survey's Geological Records Section.

In 1976, the Illinois State Geological Survey agreed to supply a computer-generated file of data on holes penetrating the New Albany Shale in

Illinois as part of the U.S. Department of Energy's (DOE) Eastern Gas Shales Project. The resulting computerized file was largely made possible through partial support from DOE. This publication was compiled from that file and provides a catalog of the locations of Devonian and deeper tests, with information on the availability of basic geological data for each test. We hope that this information will facilitate exploration for deep oil and gas in Illinois and for unconventional energy resources, such as gas in Devonian shales.

SCOPE OF REPORT

Approximately 12,900 Devonian and deeper tests in southern and central Illinois are included in the computerized file. Because of the large number of tests, we have divided the list into two volumes. This volume covers 41 counties in central Illinois, and 7,101 wells are listed; the companion volume, Illinois Petroleum 118, covers 41 counties of southern Illinois. Figures 1 and 2 are based on computer-produced maps showing the locations of all holes covered in this volume. Using these maps, the reader can easily see the density of Devonian drilling in any area.

Because new Devonian test holes are drilled regularly throughout Illinois, a list such as this becomes out of date immediately. Therefore, holes drilled and reported to the Survey after mid-1976 do not appear on the following list (an exact cut-off date in 1976 cannot be specified because many wells completed before a given date are not issued completion tickets for many weeks or even

months). It is likely that all Devonian tests drilled through 1975 as well as any tests drilled in early 1976 for which completion tickets were promptly issued are included.

No water wells are included in this file; however, the user should be aware that many of the deep bedrock water wells in central and western Illinois penetrate Devonian or deeper strata, and samples may be available from many of them. Geophysical logs, however, are seldom run in water wells. The northern boundary of the area covered by this file coincides with the subsurface erosional limit of the New Albany Shale (figs. 1 and 2). Because we believe the main use of this list will be to facilitate oil and gas exploration, the thousands of "Devonian and deeper" holes (most of them bedrock water wells) drilled north of this erosional limit are omitted from this list.

FILE DATA

The data contained in the computer file are listed below:

1. Unique well number, composed of state and county code and county number. Only county number is shown in this publication.
2. Company name, drill hole number, and farm name.
3. Legal location, including section, township, range, and location within section.
4. Elevation of logging reference.
5. Total depth.
6. Age of the deepest formation penetrated.
7. Illinois State Geological Survey sample set number.
8. Date drilled.
9. Availability of geophysical logs.

The holes are grouped by county and are arranged by location (section, township, range). Counties are listed alphabetically.

Figure 3 is a generalized columnar section of Salem (Mississippian) and deeper strata in central and southern Illinois. Only the geologic age of the deepest formation penetrated is shown in this

list. If the deepest formation penetrated had not been determined by a geologist, or if there was some question regarding the determination, the column was left blank. The reader is referred to Willman et al. (1975) for detailed information on the age of stratigraphic units in Illinois.

Location of holes

The legal location of each hole is given in the conventional manner: section, township, and range; distance from north or south line (in feet); distance from east or west line (in feet); quarter, quarter, quarter. Deviations from this convention might involve a location given as the center of a quarter, quarter, quarter section. In this case, blanks appear in the spaces normally occupied by the number of feet from the north (south) or east (west) lines. Similarly, if the location is at the corner of a quarter section, blanks appear in the footage columns and the corner is designated under the heading "Corner."

File updating

We want to keep this list as complete and accurate as possible. If the reader notices any errors, we would appreciate being notified so corrections can be made. The form at the back of this publication is for this purpose. The Devonian file will be kept current by adding new data as holes are completed, and supplementary lists, which will include both corrections and data on new drilling, will be published periodically.

REFERENCES

- Willman, H. B., et al., 1967, Geologic Map of Illinois: Illinois State Geological Survey, 1:500,000.
- Willman, H. B., Atherton, E., Buschbach, T. C., Collinson, C., Frye, J. C., Hopkins, M. E., Lineback, J. A., and Simon, J. A., 1975, Handbook of Illinois Stratigraphy: Illinois State Geological Survey Bulletin 95, 261 p.

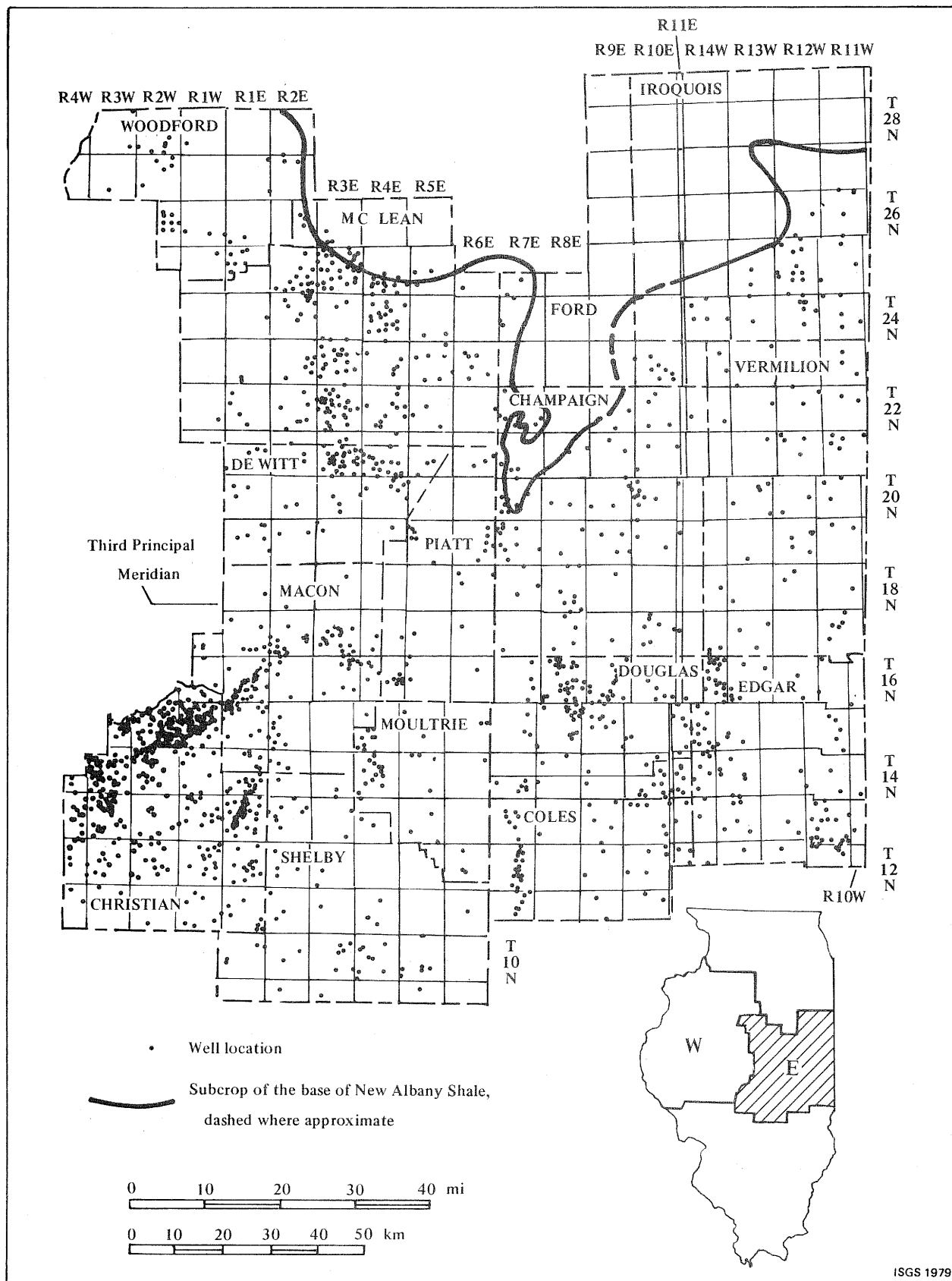


Figure 1. Devonian and deeper well locations, eastern area of central Illinois.

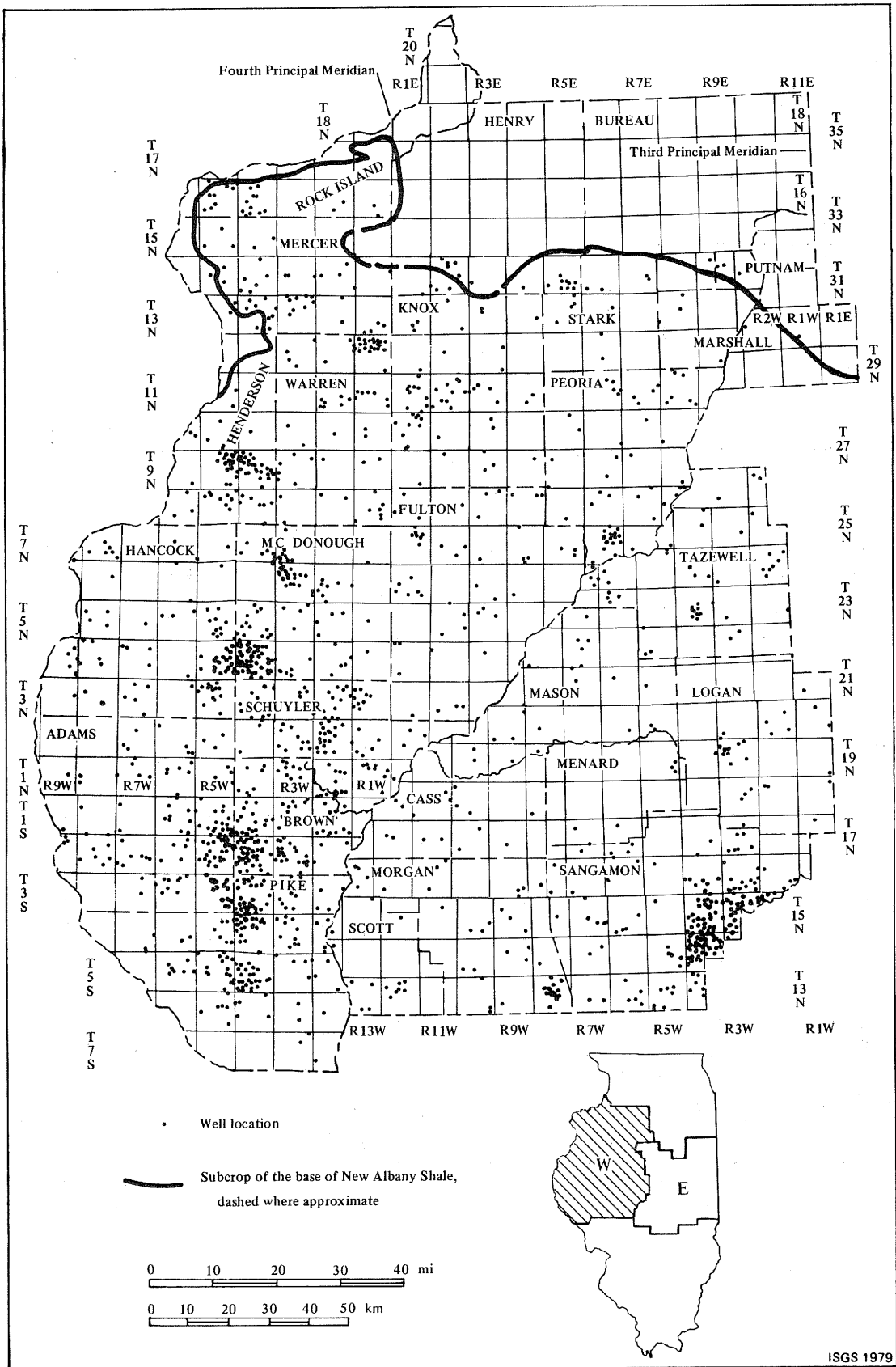
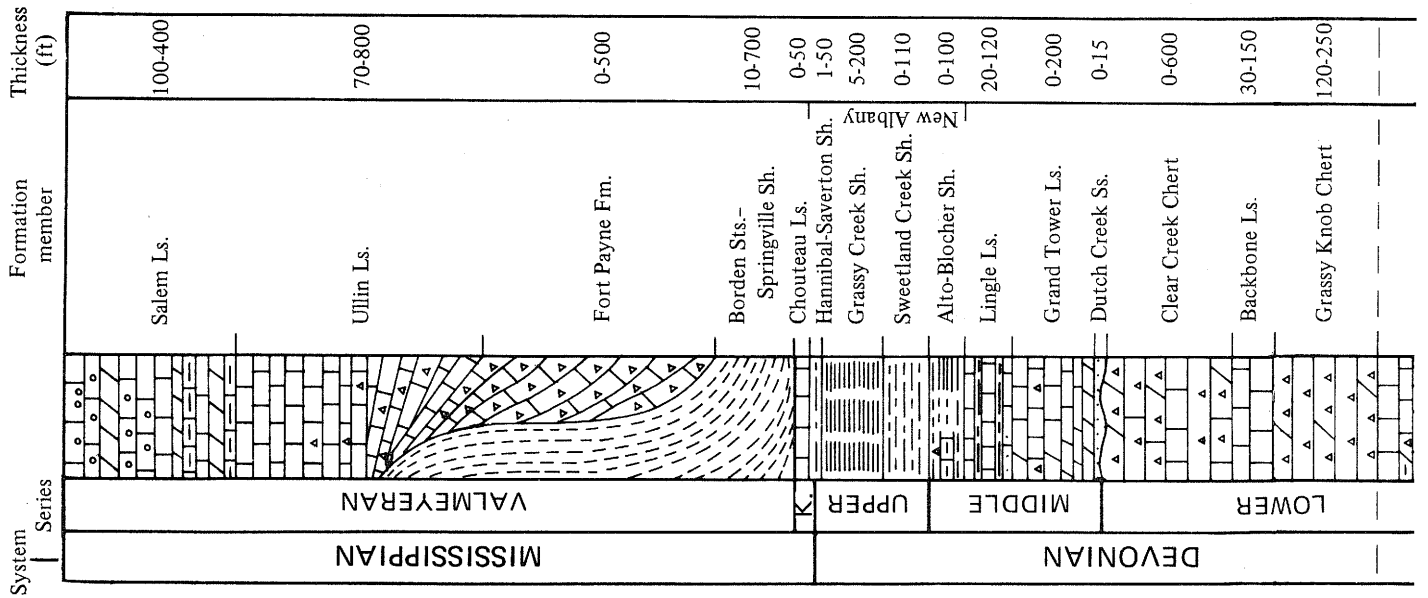
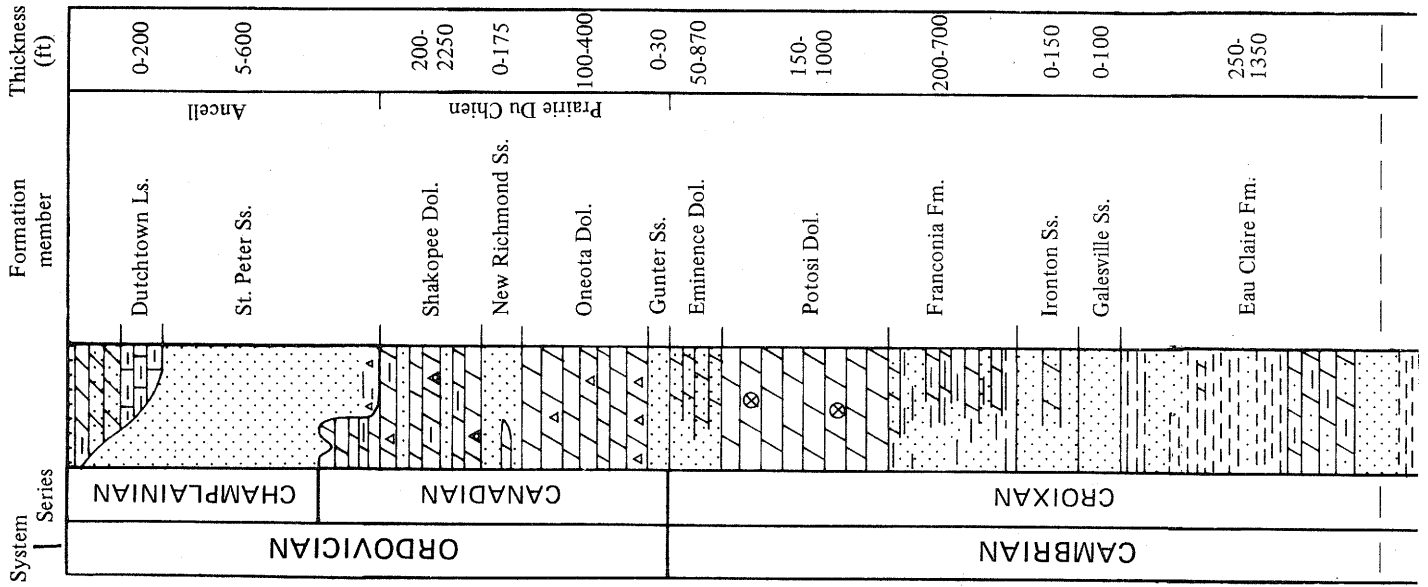
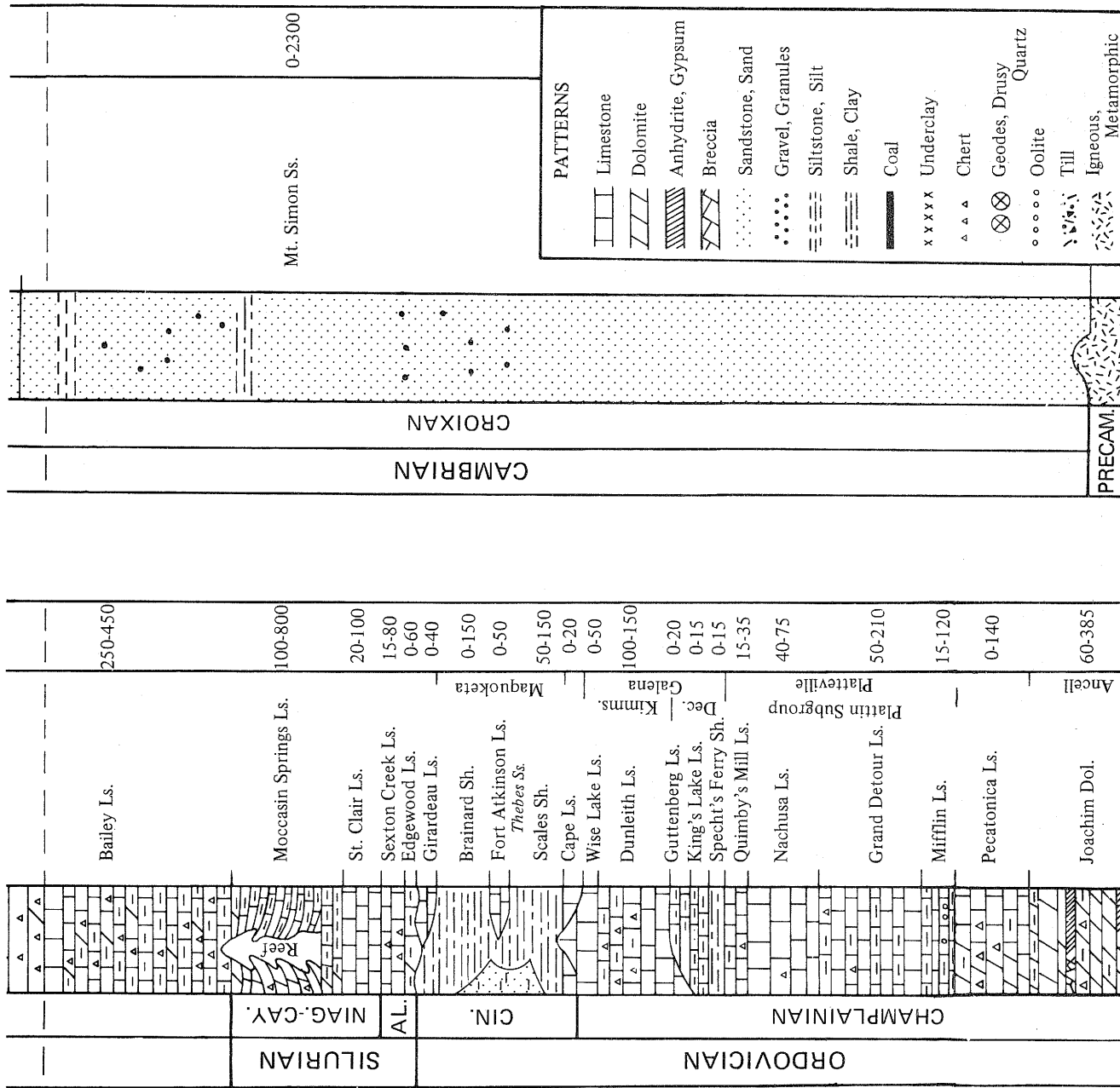


Figure 2. Devonian and deeper well locations, western area of central Illinois.





ISGS 1979

Figure 3. Generalized stratigraphic column for Salem (Mississippian) and deeper strata in central and southern Illinois (after Willman et al., 1967). Abbreviations: K = Kinderhookian; Niag.-Cay. = Niagaran-Cayuga; Al. = Alexandrian; Cin. = Cincinnati.

ADAMS COUNTY Counties are listed alphabetically.

County no.	Company or operator	Hole no.	Farm	Sec.	T.	R.	Spot location	Corner	Quarter of Section	Logging ref. elev. (ft)	Total depth (ft)	Age of deepest unit pen.	ISGS sample set no.	Date comp.	Geophys. logs	
370	CENTRAL OIL EXPLOR	1	NEWINGHAM	11	18	5W	330NL 330WL		NE 724	724	CINC	35283	1959			
337	RICHARDSON E V	1	MENES WALTER	13	18	5W	330SL 990EL		SW	695	CINC	34625	1959			
431	COLLINS BROS OIL	1	STONEH-SUMMY COM	22	18	5W	330NL 330EL		SW 734	690	CINC	37757	1960			
588	MCELVAIN CLAUDE	1	MUENAGEL VIVIAN	23	18	5W	330SL 330WL		SESE 742	696	DEV	53936	1966			
592	MCELVAIN CLAUDE	1	SUMMY H W	23	18	5W	330SL 330WL		NESW 720	698	SIL	54644	1967			
432	MOORE RICHARD L	1	MOORE RUSSELL	24	18	5W	330NL 330WL		SE 758	740	CINC	37262	1960			
1039	JUST LUCKY CO	1	SMITH-KNIGHT	24	18	5W	330NL 330WL		SWSW 742	722			1973			
371	MOORE RICHARD L	2	STEVENS	25	18	5W	990SL 990WL		SE 730	675	CINC	35219	1960			
577	OBERLING W L	1	OBERLING W L	25	18	5W	330SL 330EL		NW 741	686	DEV	52407	1965			
854	BEACH ARNOLD	1	OBERLING	25	18	5W	330SL 330WL		NW 725	691	SIL		1969			
988	MCELVAIN CLAUDE	6	KIRCHHEHR	25	18	5W	330SL 330WL		742	710	SIL		1970			
593	MCELVAIN CLAUDE L	1	KIRCHHEHR CHARLES	25	18	5W	330NL 330EL		NENESW 745	686	SIL	54911	1967			
961	MCELVAIN CLAUDE L	5	KIRCHHEHR CHARLES	25	18	5W	330SL 330WL		SWNESW 730	675	SIL		1971			
581	OBERLING W L	2	OBERLING W L	25	18	5W	330SL 330EL		SWNW 729	687	CINC	53308	1966			
714	MCELVAIN CLAUDE L	2	KIRCHHEHR CHARLES	25	18	5W	330SL 330EL		NESW 741	682	CINC		1966			
844	MCELVAIN CLAUDE L	3	KIRCHHEHR CHARLES	25	18	5W	330NL 330WL		NESW 739	677	SIL	56741	1969			
342	QUINCY 2ND BLDG	1	STEVENS RILEY	26	18	5W	990NL 330EL		SW 715	714	CINC	34722	1959			
346	BARTOLO ELMER	1	STEVENS DUN	26	18	5W	990SL 330EL			725	CINC	34882	1959			
987	MCELVAIN CLAUDE	1	STEVENS DUN	26	18	5W	330SL 330EL			741	DEV		1972			
591	MCELVAIN CLAUDE	1	KROPP	26	18	5W	1650NL 330EL			731	SIL	54423	1967			
332	GUNTER BERT D	1	CONNOR ROY U	27	18	5W	330SL 330WL		NWSEW 763	702	SIL	34412	1959			
396	GUNTER BERT D	1	WEISHEIT	28	18	5W	330SL 330WL		NW 757	700	CINC	36029	1960			
345	GUNTER BERT D	1	MULTZ BROTHERS	33	18	5W	330NL 330EL		NWNWSE	651	CINC	34724	1959			
400	BROCK LYLE	2	MULTZ	33	18	5W	330NL 330WL		SWSE 691	627	CINC	36376	1960			
374	UITER R	1	BRADY RAY E	33	18	5W	330NL 990EL				695	SIL	35398	1960		
21148	CARLSON JOHN E	1	BRADY RAY	33	18	5W	330SL 330WL		NWNW 725	690			1975			
468	PANNELL & HOUSTON	1	KRAUSE COM	34	18	5W	330SL 330EL			745	659	CINC		1961		
357	STARR RAY F	1	LIERLY FRANK	34	18	5W	330SL 330EL		NE W	825	CINC	35140	1959			
401	STARR RAY F	2	LIERLY FRANK	34	18	5W	330SL 330WL		SENE 750	781	CINC		1960			
413	STARR RAY F	3	LIERLY FRANK	34	18	5W	330SL 640EL		SENE 745	782	CINC	37316	1960			
422	STARR RAY F	4	LIERLY FRANK	34	18	5W	330NL 330EL		SENE 730	679	CINC		1960			
443	STARR RAY F	5	LIERLY FRANK	34	18	5W	330NL 330WL		NESE 744	716	CINC		1961			
300	STARR RAY F	1	KRAUSE FERRIS J	34	18	5W	340NL 340EL		SESE 744	750	CINC	36038	1960			
420	STARR RAY F	1	WEAR ULLIE	34	18	5W	650NL 630WL		NE 745	718	CINC		1960			
493	PANNELL & HOUSTON	2	KRAUSE COM	34	18	5W	330SL 330WL		SESE 745	870	CHMP	41551	1961			
447	STARR RAY F	4	LIERLY ELMO	35	18	5W	405SL 330EL		SWSW 741	755	CINC		1961			
439	STARR RAY F	1	LIERLY DONALD E	35	18	5W	330SL 330WL		NWSEW 740	666	CINC		1961			
381	STARR RAY F	1	WEAR ULLIE	35	18	5W	400SL 400WL		NW 740	660	CINC		1960			
436	BECKMAN OIL PROP	1	VOLLBRACHT EST	35	18	5W	330SL 990EL			696	635	CINC		1961		
441	BECKMAN OIL PROP	2	VOLLBRACHT EST	35	18	5W	330SL 330WL		SE 735	678	CINC	38753	1961			
448	STARR RAY F	5	LIERLY DONALD E	35	18	5W	342SL 342WL			741	662	CINC		1961		
391	FOUR STATES OIL & GAS	1	LIERLY	35	18	5W	331SL 1004EL		SW 734	680	CINC		1960			
390	FOUR STATES OIL & GAS	1	LIERLY	35	18	5W	330SL 349EL		SW 733	890	CHMP	35943	1960			
523	CAMERON DAN	3-C	VOLLBRACHT EST	35	18	5W	330SL 330EL		SWNE 739	700	CINC	43215	1962			
531	LIERLY U ELMO	1	LIERLY	35	18	5W	330SL 645EL		SW 734	655	CINC		1963			
556	LIERLY U ELMO	2	LIERLY	35	18	5W	340NL 330EL		SWSW 734	663	CINC		1964			
486	SCHUSTER HENRY	1	CAMPBELL HAZEL	35	18	5W	330NL 330EL		SENE	710	CINC	41410	1961			
343	RICHARDSON M H	3	PIERCE RICHARD H	36	18	5W	330SL 990EL		SW	867	CHMP	35042	1959			
338	BECKMAN C ARTHUR	2	PIERCE	36	18	5W	400SL 380EL		SW 728	660	SIL		1959			
341	BECKMAN ARTHUR C	1	PIERCE	36	18	5W	330SL 330EL		SW 730	660	SIL	34451	1959			
330	MOORE RICHARD L	1	STEVENS JAMES	36	18	5W	392SL 330WL		SESENE 666	611	DEV	34600	1959			
369	T & T DEVELOPERS	1	KLINNER HENRY	12	18	5W	330NL 330WL			690	718	CINC	35655	1960		
2	MILLEN HARRY E	1	MILLEN HARRY E	12	18	5W	1572SL 578WL		SE 620	580		15385	1946			
41	NEAL A W	1	PERRY	15	18	5W	330NL 880WL		SW		873	CHMP	25799	1955		
4	MEASLEY CHARLES			20	18	5W			SE 731	725	CINC					
107	GOLDEN OIL ASSOC	2	HECUX	21	18	5W			NENWSW	638	SIL	1218	1931			
5	PEA RIDGE OIL & GAS	1	SELLTENS	22	18	5W			SENEW 732	1129	CHMP					
288	CARLSON JOHN E	1	HIGLEY EARL	23	18	5W	330SL 660EL		NE 739	720	CINC	35158	1960			
108	BECKMAN C ARTHUR	1	ACKELSON	23	18	5W	330NL 330EL		SENESEW 745	735	CINC	19415	1949			
109	CARLS ORVILLE	1	ASHBAKER	24	18	5W	1233L 414WL		NWNW	905	CHMP	19698	1949			
6	INDIAN REFINING	1	REID JOSEPH	24	18	5W	200NL 200WL		SW	732	CINC		1923			
744	MCELVAIN CLAUDE	1	SEIGEL JOHN	24	18	5W	330SL 330WL		SENE 742	710	CINC	56201	1969			
516	WILLIAMS CHESTER	1	FLESNER	1	18	6W	330SL 330WL		NE 712	660	CINC	42829	1962			
365	LIXES ET AL	1	PIERCE	8	18	6W	330SL 330EL			640	561	CINC	35882	1960		
564	SUCONY MOBIL OIL	A-1		9	18	6W	25SL 90WL		NW		620	CINC	43187	1960		
369	SCHUSTER HENRY	1	HEINE PAUL	10	18	6W	330NL 990EL		SENE 700	630	CINC	35329	1960			
533	SUCONY MOBIL OIL	A-3		12	18	6W	19SL 175EL		SWSW 723	716	CHMP	43189	1960			
377	MCGARTLAND RAY	1	MARTIN	17	18	6W	990SL 330EL		SWNE 690	800	CHMP	35685	1960			
21174	NEW JERSEY ZINC CO	J-6	MARTIN W U	17	18	6W			NENENE 629	801	CHMP		1968			
13	NATIONS GUY	1	DINKLADGE	33	18	6W	360SL 360EL			760	970	CHMP	10693	1943		
120	MCLINTOCK HOMER	1	BRUNS CARL	34	18	6W	148SL 2260WL			720	1007	CHMP	20254	1950		
21166	BUSHNELL DRUG	7	VLGE OF CAMP POINT	34	18	6W	1500NL 1920EL		NE 697	1150	CHMP		1962			
479	TENYONDE B E	1	SCHMIDES KAMP	4	18	7W	330NL 330WL		SE 644	665	CHMP	41086	1961			
534	SUCONY MOBIL OIL	A-4		13	18	7W	330NL 330EL		SW 670	590	CINC	43184	1961			
535	SUCONY MOBIL OIL	A-5		15	18	7W	332SL 332WL		NESWNE 670	592	CINC	43185	1961			
442	COLLINS BROS OIL	1	BALWIN	18	18	7W	330NL 330EL		SENW 723	825	CHMP	37873	1960			
95	CITIES SERVICE	1	RISCHAR GUS A	20	18	7W	330NL 330EL		SENW 739	1010	CHMP	30261	1957			
136			DAUGHERTY JOHN	18	18	8W			NESWSE 590	499	DEV					
610	DIFANI RAYMOND F	1	CRAMM	19	18	8W	330NL 330EL		SW 630	833	CHMP	55051	1967			
15	WALMAR OIL CO	1	BRADFORD	2	18	9W			NENE 493	707	CHMP	1269	1932			
141	MENNE LOUIS H	1	SUMMERS HERBERT	13	18	9W	307NL 304WL		SW 490	465	CHMP	5289	1940			
145	RUBINSON L C	1	FOWLER	12	28	5W			NESSE 660	1003	CHMP	3461	1939			
366	PABEN M H & ELMER	1	WALKER G S	14	28	5W	330NL 330EL		NW 693	880	CHMP	35302	1960			
410	PABEN ELMER F	1	PABEN	17	28	5W	330SL 330WL		SESW 701	873	CHMP	36727	1960			
519	ALBUJO OIL CO	1	LEENERTS	22	28	5W	330SL 330WL		SESW 695	937	CHMP	45014	1962			
376	JARVIS VEKNO D	1	BHUNS WM & ORVILLE	34	28	5W	990SL 330WL		SE 697	890	CHMP	35462	1960			
155	KING W L	1	KING	6	28	6W	330SL 500EL		NESW 680	1030	CHMP	21209	1951			
160	VEYTE WALTER	1	HASCHMEYER MARIA	23	28	6W	330SL 330WL		SESE	665	DEV	22535	1950			
26	SCHUSTER HENRY	1	SCHUSTER HENRY	25	28	6W	1511SL 744WL			706	770	CINC	5256	1940		
545	HOFHEISTEK RALPH	1	HOFHEISTEK RALPH	25	28	6W	990SL 330WL		SE 692	623	CINC	45597	1943			
565	SUCONY MOBIL OIL	A-2		33	28	6W	17SL 352EL		NE 680	681	CINC	43186	1960			
165	NEWLAND GEORGE C	1	HOBSON CHARLES	10	28	7W			NENWSW 655	974	CHMP	1263	1932			
473	GUNTER BERT D	1	VOLM CECELIA	20	28	7W	330SL 990WL			564	479	CINC	40959	1961		
175	MEASLEY CHARLES	1	HARDY JOHN	28	28	7W	560NL 60WL		SWNW 0	850	CINC	3350	1934			
399	VICKEY DRUG CO	1	MEALIFF JOHN	33	28	7W	330SL 330EL		SWSESE 638	590	CINC	36823	1960			
179	MALLOY	1	DOUGHERTY THEU	34	28	7W			SWSWSW 640	780	CHMP	286				
325	HENSEDICK B H	1	BALSAK F	30	28	8W										

ADAMS COUNTY

County no.	Company or operator	Hole no.	Farm	Sec.	T.	R.	Spot location	Corner	Quarter of Section	Logging depth (ft)	Total depth (ft)	Age of deepest unit pen.	ISGS sample set no.	Date comp.	Geophys. logs
388	BECKMAN C ARTHUR	1	ROBERTS JESSE	56	18	5W	330SL 480WL		SE		656	UEV	35661	1960	
402	GEYER DON N	1-G	PIERCE	56	18	5W	330SL 330WL			730	674	CINC	35946	1960	
472	BECKMAN OIL PROPENTI	3	ROBERTS JESSE	56	18	5W	990SL 330WL		SE	737	656	SIL		1961	
478	BECKMAN OIL PROP	1	KIRCHHEHR	56	18	5W	330SL 330WL		NE	723	675	SIL	41199	1961	
421	BECKMAN C ARTHUR	1-A	PIERCE RICHARD	56	18	5W	330SL 290EL		SW	730	675	CINC		1960	
419	BECKMAN C ARTHUR	2	ROBERTS JESSE	56	18	5W	330SL 990WL		SE	730	675	CINC		1960	
916	MCELVAIN CLAUDE	4	KIRCHHEHR	56	18	5W	330NL 330WL		NENW	740	687	UEV		1970	
583	HARVEST OIL CO	6	ROBERTS	56	18	5W	130NL 70WL		NESWSE	725	660	SIL		1960	
505	HARVEST OIL CO	7	ROBERTS	56	18	5W	685NL 130WL		NENE	726	678			1960	
567	BECKMAN C ARTHUR	3	KIRCHHEHR CHAS	56	18	5W	990SL 990WL		NE	730	680			1964	
553	BECKMAN OIL PROP	2	KIRCHHEHR CHAS	56	18	5W	330SL 990WL		NE	740	662	SIL		1963	
508	MESLLEY CHARLES M	1-M	PIERCE RICHARD	56	18	5W	200SL 330FL		SW	731	674	SIL		1964	
582	BECKMAN OIL PROP	5	ROBERTS JESSE	56	18	5W	230SL 330WL		NWSE	726	655	SIL		1966	
576	HILLS WILLIAM O	2	STEVENS	56	18	5W	330NL 330EL		SENE	661	592	CINC		1965	
699	HARVEST OIL CO	8	ROBERTS	56	18	5W	330SL 330WL		NWSE	732	653	UEV		1968	
518	BECKMAN C ARTHUR	4	ROBERTS JESSE	56	18	5W	180NL 520EL		SWSE	726	666	CINC		1962	
543	BECKMAN OIL PROPENTI	7	PIERCE RICHARD	56	18	5W	330SL 330EL		NESW	740	666	CINC		1963	
579	WRIGHT EARNEST	4	KIRCHHEHR	56	18	5W	330NL 330WL		SWNE	730	693	SIL		1965	
572	HAYCRAFT HAROLD C	1	PIERCE	56	18	5W	345SL 330EL		NW	731	674	SIL		1965	
524	CAMERON DAN	5-C	PIERCE RICHARD	56	18	5W	330SL 330FL		SWSW	736	680	CINC		1962	
573	WRIGHT EARNEST	1	KIRCHHEHR	56	18	5W	335SL 330WL		NE	725	675	UEV		1965	
1011	KING W L	1	POULTER	9	18	6W	330SL 330EL		NWNW	662	580			1973	
403	HOWARD M W	1	VOLLBRAMPT ROY W	12	18	6W	330SL 330WL		SESW	765	1020	CHMP	36852	1960	
444	HUFAY OIL CO	1	MORRIS ERNEST J	16	18	6W	330SL 330WL		SESW	700	830	CHMP	38918	1961	
85	HUSSONG RALPH	1	HUSSONG	20	18	6W	591NL 345WL		NE		601	UEV	27857	1957	
100	HUSSONG RALPH	1	HUSSONG RALPH	21	18	6W	875SL 566EL		SWNW	690	780	CINC	9566	1941	
404	HOWARD M W	1	STEINER	24	18	6W	330NL 330FL		SW	684	625	CINC	36824	1960	
595	N H LEASES INC	1	KUCH NOBLE	33	18	6W	330NL 330EL		SESE	670	610	CINC	36028	1960	
28	WILLIAMS A L	1	PIEPER	35	18	6W	990NL 330WL			701	987	CHMP	8513	1942	
423	HOWARD M W	1	HEMKE	35	18	6W	330SL 830EL		NE	620	555	CINC		1960	
558	PEZMAN A L	1-P	HUMKE ELMER G	36	18	6W	330SL 430WL		NWNW	683	477	CHMP	49464	1964	
191			MITILEBERG FRED	6	18	7W		SE	SWSWSE		1375			1913	
196	WEBER M N ET AL	1	POWELL	31	18	7W	400NL 400WL		NE	728	848		613	1927	
582	QUINCY 22ND BLDG	1	TERSTREIP	31	18	7W	990NL 330EL		NW	710	827	CHMP		1961	
204	SCHLICHER WELLS CO	1	SINGLAIR PIPELINE	7	18	8W				495	UEV	25325	1954		*
223			PILLAIT A B	37	18	8W		SWSWSE	660	912	CHMP		1913		
252	WEBER H		NATION GUY	36	18	8W		SWSWSW	601	716			1927		
235	OHIO OIL CO		HUSBAND S A	16	18	9W		SWSWNE	465	891	CAN	280	1922		
241			SWEET HARRY	25	18	9W		SESESE	520	520	UEV		0		
242	CLARK A J		MONROE COLOR & CHEM	27	18	9W		SESESE	470	1222	CHMP	251	1919		
354	STARR RAY F	6	DONLEY JAMES	1	28	5W	330NL 380WL		SW		607	SIL		1960	
361	STARR RAY F	1	ALLEN VERNON	1	28	5W	340NL 340EL		NW		769	CINC		1960	
362	STARR RAY F	5	DONLEY JAMES	1	28	5W	330SL 330EL		SWNW		747	CINC		1959	
333	STARR RAY F	3	DONLEY JAMES	1	28	5W	330SL 330EL		SW		689	CINC	34666	1959	
328	QUINCY 22ND BLDG	1	DEWITT	1	28	5W	330NL 462WL		NE		655	CINC		1959	
349	STARR RAY F	4	DONLEY JAMES	1	28	5W	500SL 400WL		SE		790	CINC	34723	1959	
347	CALLIHAN MIKE	1	ALLEN CUM	1	28	5W	330SL 330WL		NW	710	635	SIL	35066	1960	
102	STARR RAY F	1	DONLEY MARY JANE	1	28	5W	660SL 405WL				683	CINC	31293	1958	
430	CRIBB WAYNE H	2	ALLEN V	1	28	5W	990NL 330WL		NENW	700	623	CINC		1960	
457	CARSON JOHN E	1	JACKSON CUM	1	28	5W	990NL 330WL			734	661	CINC		1961	
392	STARR RAY F	7	DONLEY JAMES	1	28	5W	330SL 990WL		NWNW	730	683	UEV		1960	
418	CRIBB WAYNE B	1	ALLEN V	1	28	5W	330NL 990EL		NW	725	665	SIL		1960	
480	PETROLINI CORP	1-P	DONLEY JIM	1	28	5W	330SL 330EL		NWNW	675	600	CINC		1961	
397	BETZ ROBERT	1	NOFITZ COM	1	28	5W	330NL 330WL			722	720	CINC	35890	1960	
502	BERGSCHEIDER DRLL	1	DEWITT	1	28	5W	990SL 330EL		NE	710	670	CINC	42224	1962	
506	MUSJINGION DEU H	1	DONLEY JAMES	1	28	5W	300SL 330EL		SWSW	701	654	CINC		1964	
506	PETROLINI CORP	3-P	DONLEY JIM	1	28	5W	330NL 330WL		SESW	680	597	CINC	42832	1962	
2117	MCELVAIN CLAUDE	1	FEARNEYHAUGH H	1	28	5W	330SL 330WL		SESW	701	895	CHMP		1977	
510	STARR RAY F	1-A	DONLEY JAMES	1	28	5W	330SL 330FL		SWSW	739	659	CINC		1962	
532	CRIBB WAYNE W	3	ALLEN VERNON	1	28	5W	330SL 330WL		NENW	722	655	CINC		1963	
578	MCELVAIN CLAUDE	1	ROBERTS	1	28	5W	660NL 330WL		NENW	695	629	CINC	52656	1960	
542	NEAL A W	1	DONLEY	1	28	5W	330NL 380WL		SW	675	611	CINC		1963	
99	STARR RAY F	1	DOOLE HENRY	2	28	5W	330SL 350EL		SWSE		650	CINC		1958	
324	STARR RAY F	1	DONLEY JAMES	2	28	5W	330SL 330EL		SENE	725	724	UEV		1959	
334	STARR RAY F	3-A	DOOLE WENUELL	2	28	5W	330NL 450FL				660	CINC	34370	1959	
372	CALLIHAN MIKE	1	NOFITZ CECIL	2	28	5W	990NL 330EL				625	SIL		1960	
356	STARR RAY F	1	WRIGHT OTIS	2	28	5W	400SL 400EL		SWNE	722	835	CHMP	34669	1959	
355	STARR RAY F	2	HUSTON DORRUS	2	28	5W	420NL 360WL		SWSW		760	CINC	35141	1960	
301	STARR RAY F	4	WRIGHT OTIS	2	28	5W	540NL 345FL		NWNE	734	663	CINC		1961	
438	STARR RAY F	3	WRIGHT OTIS	2	28	5W	340NL 450EL		NWNE	730	679	CINC		1960	
433	AMUNDSON A H	1	NOBLE	2	28	5W	330NL 330EL		NWSW	750	870	CHMP	38828	1960	
407	STARR RAY F	4	HENRICKS C A	2	28	5W	365NL 405FL		NW	730	1074	CHMP	41527	1961	
414	STARR RAY F	8	DONLEY JAMES	2	28	5W	330NL 330WL		NENE	730	683	CINC	36020	1960	
415	STARR RAY F	2	HENRICKS C A	2	28	5W	330SL 330EL		NENW	730	770	CINC		1960	
393	CALLIHAN MIKE	2	ALLEN VERNON CUM	2	28	5W	430SL 330EL		NE	690	608	SIL		1960	
512	STARR RAY F	1-S	DONLEY JAMES	2	28	5W	330SL 330WL		SESE	732	780	CINC		1962	
513	WRIGHT ERNEST & O	1	WRIGHT	2	28	5W	330SL 330EL		NWNE	734	662	CINC	42308	1962	
398	CALLIHAN MIKE	2	NOFITZ CECIL	2	28	5W	330NL 330EL			700	626	SIL		1960	
445	STARR RAY F	3	HENRICKS C A	2	28	5W	330NL 330EL		NWNW	743	760	CINC	37940	1961	
394	STARR RAY F	1	HENRICKS C A	2	28	5W	330NL 330EL		NW	738	753	SIL	36031	1960	
378	STARR RAY F	1	ROY MORRIS	2	28	5W	330NL 330EL		SENW	720	750	CINC		1960	
496	BETZ ROBERT A	4	NOFITZ CECIL	2	28	5W	330SL 340WL		NENE	730	650	CINC	41643	1961	
383	CALLIHAN MIKE	3	NOFITZ CECIL	2	28	5W	330NL 990FL				660	CINC		1960	
522	WRIGHT ERNEST & O	2	WRIGHT	2	28	5W	450NL 380EL		NWNE	710	663	CINC	43015	1962	
416	STARR RAY F	2	WRIGHT OTIS	2	28	5W	330NL 330WL		NE	730	719	SIL		1960	
546	WRIGHT ERNEST & O	5	WRIGHT	2	28	5W	330NL 330FL		SWNE	721	661	CINC		1963	
547	BETZ ROBERT A	3	ALLEN	2	28	5W	330SL 330WL		SENE	722	646	SIL		1963	
325	WRIGHT ERNEST & O	3	WRIGHT	2	28	5W	350NL 330WL		NE	730	719	CINC		1962	
21046	KING W L	1	NOFITZ K W	2	28	5W	330SL 360WL		NENE		656				
537	WRIGHT ERNEST & O	4	WRIGHT	2	28	5W	330NL 350WL		NE	737	664	CINC		1963	
21117	WRIGHT EARNEST	1W	HENRICKS C A	2	28	5W	330NL 330EL		NW	735	684			1975	
21455	CARLSON JOHN	4	WRIGHT EARNEST	2	28	5W	330SL 660EL		NWNE	735	685			1974	
557	WRIGHT ERNEST & O	6	WRIGHT	2	28	5W	330SL 330WL		NWNE	734	673	CINC		1964	
535	DAYTON WARD W	1	LIERLY	3	28	5W	330SL 330WL		NWSW		670	SIL	34588	1959	
379	STARR RAY F	1	SMITH GEORGE W	3	28	5W	330NL 330EL			742	764	CINC	36033	1960	
564	CRANK GERALD L	1	PAUZEIT	3	28	5W	330NL 990WL		NE	738	672	CINC		1960	
344	RICHARDSON E V	1	MULLEN HENRY	4	28	5W	330SL 330EL		SWSW	693	860	CHMP	35051	1959	
513	RUBISON H F	1	KESTNER CUM	5	28	5W	420NL 330WL		SE	596	491	CINC	31382	1960	
521	STARR RAY F	1-A	DOOLE WENUELL	11	28	5W	400NL 330FL								

ADAMS COUNTY

County no.	Company or operator	Hole no.	Farm	Sec.	T.	R.	Spot location	Corner	Quarter of Section	Logging ref. elev., (ft)	Total depth (ft)	Age of deepest unit pen.	ISGS sample set no.	Date comp.	Geophys. logs
101	STARR RAY F	2	DOOLE HENRY	11	28	5W	330NL 330WL		NENE	720	657	CINC		1958	
522	STARR RAY F	1	LIERLY RUSSELL	11	28	5W	500NL 330EL		NWNE	720	678	CINC	34304	1959	
385	STARR RAY F	3	HUSTON JONAS	11	28	5W	550NL 330EL		SW	750	765	CINC	36032	1960	
481	STARR RAY F	4	HUSTON JONAS	11	28	5W	430SL 570WL		SENW	750	742	CINC	41085	1961	
458	STARR RAY F	1	LIERLY-HUSTON COM	11	28	5W	330SL 330WL		NE	730	877	CHMP		1960	
467	BRAUN WILBERT R	1-A	HUSTON JONAS	11	28	5W	990SL 330FL		NW	737	748	CINC	40862	1961	
520	STARR RAY F	1-A	HUSTON JONAS	11	28	5W	330SL 350EL		NW	737	752	CINC	43013	1962	
476	STARR RAY F	3	LIERLY RUSSELL	11	28	5W	330NL 330EL		SE	742	766	CINC		1961	
563	C & W OIL CO	1	HUSTON	11	28	5W	270SL 430EL		SENW	725	652	SIL	50004	1964	
540	MCLLVAIN CLAUDE	1	DOOLE	11	28	5W	700NL 330FL			724	655	CINC		1963	
523	STARR RAY F	5-A	DOOLE WENDELL	12	28	5W	330NL 330WL		NENN	725	646	SIL	34411	1959	
351	STARR RAY F	1	LOUJERBACK CHESTEN	12	28	5W	330NL 460FL		SWSE	725	745	CINC	34718	1959	
363	STARR RAY F	6-A	DOOLE WENDELL	12	28	5W	420NL 350EL		NW	725	658	CINC		1959	
387	ANCHOR PRODUCTION CO	2	SNOW	12	28	5W	990NL 330FL		NWNN	730	655	STL	35672	1960	
353	STARR RAY F	4	MILLIKIN MILDRED	12	28	5W	330SL 500EL		NENE	705	664	CINC	35142	1959	
360	STARR RAY F	3	MILLIKIN MILDRED	12	28	5W	520SL 350FL		NWNE	705	649	STL		1959	
359	STARR RAY F	7-A	DOOLE WENDELL	12	28	5W	330SL 330FL		NENN	710	671	CINC		1959	
459	STARR RAY F	10	DOOLE WENDELL	12	28	5W	430SL 330WL		NE	702	657	CINC		1961	
489	STARR RAY F	11	MILLIKIN MILDRED	12	28	5W	650SL 650FL		NENE	650	587	CINC		1961	
469	STARR RAY F	11	DOOLE WENDELL	12	28	5W	780NL 530EL		SENW	717	660	CINC		1961	
497	STARR RAY F	12	MILLIKIN MILDRED	12	28	5W	330NL 330WL		NENE	640	582	CINC		1961	
462	STARR RAY F	6	MILLIKIN MILDRED	12	28	5W	390SL 330WL		SENE	683	606	CINC		1961	
481	BETZ ROBERT A	5	LOUJERBACK CHEY	12	28	5W	400NL 990WL		SE	664	600	CINC	39767	1961	
474	STARR RAY F	9	MILLIKIN MILDRED	12	28	5W	550SL 330WL		NENE	702	660	CINC		1961	
483	STARR RAY F	7	MILLIKIN MILDRED	12	28	5W	350SL 350FL		NE	720	675	STL	39364	1961	
499	BETZ ROBERT A	4	LOUJERBACK CHEY	12	28	5W	990NL 330FL		SE	710	650	CINC	41568	1961	
464	STARR RAY F	8	MILLIKIN MILDRED	12	28	5W	350NL 380EL		SENE	722	672	STL		1961	
488	STARR RAY F	10	MILLIKIN MILDRED	12	28	5W	330SL 330WL		NENE	657	603			1961	
475	STARR RAY F	7-A	MILLIKIN MILDRED	12	28	5W	330SL 375WL		NWNE	704	655	CINC		1961	
520	BETZ ROBERT A	2	LOUJERBACK	12	28	5W	990NL 990FL		SE	726	659	CINC	41728	1961	
548	BETZ ROBERT A	6	LOUJERBACK CHEY	12	28	5W	330NL 330WL		SE	696	632	SIL		1963	
440	STARR RAY F	8	DOOLE WENDELL	12	28	5W	440NL 330FL		NW	722	637	SIL		1960	
550	CRIBB WAYNE W	5-B	DOOLE WENDELL	12	28	5W	395NL 796FL		NW	731	657	CINC	45701	1963	
454	STARR RAY F	9	DOOLE WENDELL	12	28	5W	380NL 330WL		SWNE	716	646	SIL	37317	1963	
425	T & T DEVELOPERS	6	LOUJERBACK	12	28	5W	330NL 680WL		SE	710	1075	CHMP	37138	1960	
449	CALLIHAN MIKE	1	LOUJERBACK	12	28	5W	330NL 330FL		SE	720	667	SIL	38751	1961	
426	STARR RAY F	5	MILLIKIN MILDRED	12	28	5W	330NL 340WL		SENE		611	CINC		1960	
424	THALE A CHARLES	5	LOUJERBACK	12	28	5W	1150SL 330WL		SESE	713	643	CINC		1960	
517	QUINCY 22ND HLDG	5	SNOW	12	28	5W	330SL 330WL		NWSENN	725	650	CINC	43291	1962	
470	ANCHOR PRODUCTION CO	4	SNOW	12	28	5W	330SL 330FL		SWNE	705	642	STL		1961	
469	STARR RAY F	3-A	MILLIKIN MILDRED	12	28	5W	330SL 425FL		NWNE	702	653	CINC		1961	
485	RUTHCHILD & CRIBB	7-B	DOOLE	12	28	5W	313SL 320EL		NENN	698	623	CINC		1961	
446	QUINCY 22ND HLDG	1	SNOW	12	28	5W	357NL 367FL		NWNN	725	656	CINC		1959	
471	RUTHCHILD & CRIBB	12-B	DOOLE	12	28	5W	313SL 328EL		NW	720	651	STL		1961	
407	T & T DEVELOPERS	4	LOUJERBACK CHESTEN	12	28	5W	990SL 1385WL		SE	727	656	CINC	36150	1960	
406	T & T DEVELOPERS	3	LOUJERBACK CHESTEN	12	28	5W	990SL 330WL		SESE	731	690	CINC	36149	1960	
411	ANCHOR PRODUCTION CO	3	SNOW	12	28	5W	330NL 330WL		NERWNE		647	STL	36415	1960	
21149	MCLLVAIN CLAUDE	4	DOOLE	12	28	5W	330SL 330EL		NW	715	674	CINC		1976	
456	BETZ ROBERT A	3	LOUJERBACK CHEY	12	28	5W	330NL 490EL		SE	723	654	STL		1961	
21150	MCLLVAIN CLAUDE	7	LOUJERBACK	12	28	5W	330NL 330FL		SESE	720	665			1975	
21187	MCLLVAIN CLAUDE	3-A	DOOLE	12	28	5W	340SL 340EL		NWNN	720	720	CINC		1976	
358	STARR RAY F	2	MILLIKIN MILDRED	12	28	5W	400SL 375WL		NWNE		635	STL		1959	
21176	MCLLVAIN CLAUDE	1	MCNEFF	12	28	5W	330SL 330FL		NESW	723	658	STL		1976	
21168	MCLLVAIN CL	1-A	DOOLE	12	28	5W	330NL 330EL		NWNN	725	670	STL		1976	
21172	MCLLVAIN CLAUDE	2-A	DOOLE	12	28	5W	330NL 330WL		NW	720	650	UEV		1976	
455	OZIER CECIL R	1	HILL	13	28	5W	990NL 330WL			766	698	CINC	37133	1960	
427	OZIER CECIL R	1	KKAUSE FARRIS	13	28	5W	330NL 330EL		NWNE	726	658	CINC		1960	
495	PETHOLINI CORP	1-P	HILLS KENNETH	13	28	5W	330NL 990WL			767	710	CINC	41920	1961	
490	BETZ ROBERT A	1	KKAUSE	13	28	5W	330NL 330EL			710	633	CINC	41907	1961	
491	KING W L	1	PADGETT	14	28	5W	310SL 330WL		NENN	750	609	CINC	41465	1961	
352	BROCK LYLE	1	LANE	16	28	5W	330NL 330WL		NE	690	635	CHMP		1960	
528	MCIVER E W	1	SCHARNHURST	17	28	5W	330SL 330EL			610	473	CINC	43266	1962	
375	ROBINSON F	1	GUENTZ ISAAC	19	28	5W	330SL 330FL		NE		568	SIL	35368	1960	
351	MATTIX FRANK	2	SCHARNHURST	20	28	5W	425NL 330FL			610	470	CINC	34626	1959	
97	HILLS DONALD L	1	CUTFORTH E L	20	28	5W	330NL 330WL		NESE		981	CHMP		1957	
490	PETHOLINI CORP	2	CHATTEN	21	28	5W	330NL 330FL		SESW	625	500	CINC	41676	1961	
477	PETHOLINI CORP	1	CHATTEN	22	28	5W	330NL 330EL		NW	677	585	CINC	40863	1961	
340	BEYER DON W	1	JOHNSON CLYDE	23	28	5W	420SL 420WL		NWNN		600	CINC	35064	1959	
348	BEYER DON W	1	JOHNSON VIRGIL	23	28	5W	990NL 330EL		NWNN	681	545	STL	34884	1959	
498	BETZ ROBERT A	1	JOHNSON VIRGIL	23	28	5W	330NL 330EL		NWNN	585	479	CINC	41555	1961	
428	CASE R WAYNE	1	JOHNSON CLYDE	23	28	5W	330NL 330WL		SE	669	552	CINC	37135	1960	
500	NEAL A W	3	JOHNSON VIRGIL	23	28	5W	130NL 330WL		SENNW	649	543	CINC	50069	1964	
244			JOHNSON SALE	24	28	5W			NENENE	649	630	CINC		1917	
336	QUINCY 22ND HLDG	1	GALLAHER	27	28	5W	330SL 330EL		NESW		680	CHMP	34571	1959	
417	VICKERY DONL	1	CUTFORTH LILBURN	28	28	5W	330SL 330FL		NW	660	525	CINC	36456	1960	
318	KRIGHI EARNEST	1	GRAHAM	34	28	5W	330SL 490FL		SWSW	695	438	STL	47163	1964	
405	WEBER & HAYES	1	LIKES	34	28	5W	330SL 330EL		SW	680	516	CINC	36420	1960	
437	COPP JAMES	1	POWELL	1	28	6W	990SL 330EL		SWNW	635	675	CHMP	36831	1961	
408	THOMAS L L	1	JANSEN	5	28	6W	330SL 330FL		NWNN	735	685	CINC	36156	1960	
429	SPENCE EARL T	10	CLARY RAY	10	28	6W	330SL 330WL		NWNN	726	620	CINC	37131	1960	
255	OIL UIL CO	1	SCHWARTZ W R	11	28	6W	330SL 330WL		SENE	646	971	CHMP	7267	1941	
256	OHIO UIL CO	1	PHILLIPS BERTMA	19	28	6W	700NL 300FL		SE	750	1570	CAN	7353	1941	
409	THOMAS C L	1	CUNNINGHAM	23	28	6W	330SL 330FL		SWNN	740	624	CINC	36362	1960	
529	PETZOLDI ADIE S	5	PETZOLDI	25	28	7W	330NL 330WL		SW	672	725	CHMP	43147	1962	
465	VON KIEURUMSKI PAUL	1	SIMS	14	28	7W	990SL 330WL			717	500	CINC	39360	1961	
517	THOMAS C C	1	VAMLE FARM	16	28	7W	330SL 330WL			638	399	DFV	31793	1958	
589	BUFFAY OIL CO	1	WILLER FRED	19	28	7W	330SL 330WL		SESW	685	650			1947	
83	KLUZFK STANLEY W	23	SPANGLER MOISA	23	28	7W	330NL 330FL		NESENE	740	645	CHMP		1956	
466	VON KIEURUMSKI PAUL	1	WILKEY	23	28	7W	330NL 330WL		NE	725	676	CHMP	39363	1961	
48	KLUZFK STANLEY W	1	LEWIS	24	28	7W	330NL 330WL		SWNN	706	651	CHMP	27990	1956	
492	CAMPBELL ALPH	1	PULLMAN J	29	28	7W	330SL 330EL		SWNN	706	690	CHMP	41335	1961	
509	HUFAY OIL CO	1	LUDS	31	28	7W	330SL 330FL		NWNN	685	670	CHMP		1964	
270	OHIO OIL CO	1	HURDEWILK	31	28	8W	300SL 400EL			645	440		17591	1943	
271	SCHMACHTSIEK CLARENCE	1	DEITRICH JACOB	11	28	8W	210NL 55FL		SWSENE	570	775	CHMP	6760	1941	
272	SCHMACHTSIEK CLARENCE	1	REICHERT JOHN	12	28	8W	265NL 829WL		SWNW	620	941	CHMP	6761	1941	
462	PLYMOUTH WELL CO		STONE J J	19	28	8W					500	CHMP	1		

ADAMS COUNTY

County no.	Company or operator	Hole no.	Farm	Sec.	T.	R.	Spot location	Corner	Quarter of Section	Logging ref. elev. (ft)	Total depth (ft)	Age of deepest unit pen.	ISGS sample set no.	Date comp.	Geophys. logs
280	QUINCY ELEC & FUEL			2	28	9W			NENWSE	570	1520	CAN			1912
283	CLARK A J		AMERICAN STRAW BOARD	11	28	9W			NWSNW		1202	CHMP			1890
284			AMERICAN STRAW BOARD	11	28	9W			NWSNW		740	CHMP			1890
92	G & W OIL CO	1	RUTHWELL HARRY	3	38	5W	330NL	330EL	SWSW	695	452	SIL			1957
550	STARR RAY F	3-8	RUTHWELL HARRY	3	38	5W	330SL	330WL	NWSW	688	841	CHMP			1963
551	STARR RAY F	2	RUTHWELL HARRY	4	38	5W	330SL	330WL	NENE	704	457	SIL			1962
552	STARR RAY F	1	RUTHWELL HARRY	4	38	5W	330SL	330WL	SESE	720	495	CINC			1963
526	M & M DEVELOP	1	FEARNEYHOUGH KAY	4	38	5W	330SL	330EL	NESW	690	475	CINC			1962
536	STARR RAY F	1	WALTERS RUSSELL	4	38	5W	330NL	330EL	SWSW	685	468	CINC	43240		1962
96	WILLS DONALD L	1	LATHRUPE LILOY	5	38	5W	330NL	330EL			1010	CHMP			1957
289	GABEL GUY		KINGSTON SCHOOL	7	38	5W			SWSW		415		1965		1955
91	G & W OIL CO	1	KLENE	9	38	5W	330SL	330WL	NENE	739	498	SIL			1957
88	CROW CLARENCE V	1	SCHARNHURST	9	38	5W	330NL	330EL	SE	720	520	CINC	21867		1957
90	G & W OIL CO	1	QUONNOR GEORGE	10	38	5W	330NL	330WL	NE	740	514	DEV	30252		1957
84	G & W OIL CO	1	RIMSON	10	38	5W	330NL	330WL		645	425	SIL	27704		1957
527	STARR RAY F	1	BURKEIT HOWARD	10	38	5W	420SL	370WL	NWSW	740	511	CINC	43295		1962
549	STARR RAY F	1-3	RIMSON FLOYD	10	38	5W	330NL	330EL	SWSW	697	483	CINC	43243		1962
555	WOLIZ DONALD W	1	BURKEIT	10	38	5W	330SL	330EL	NESW	750	982	CHMP	47928		1964
541	BEACH ARNOLD	1	VUSE WILLIAM	11	38	5W	330NL	330WL	SWSW	699	641	CHMP			1963
53	PIONEER OIL CO	1	HASTINGS JAMES	12	38	5W	330NL	330WL		690	550	CINC			1956
89	G & W OIL CO	1	STAUFFER EMMA	14	38	5W	330NL	330WL		677	468	CINC			1957
504	RASSFIT CLYDE	1	STAUFFER K J & L	13	38	5W	330SL	330WL	SESW	742	500	DEV	53513		1960
386	DEVELOPMENT ASSOC	1	DILLON CHARLES	15	38	5W	330NL	330WL	NWNE		525	CINC	35351		1960
42	CROW CLARENCE V	1	PHILLIPS JOHN K	16	38	5W	330SL	330WL	SENE	800	850	CHMP	26220		1956
33	OHIO OIL CO	1	MORNE ELIZABETH	23	38	5W			SWSW	740	860	CHMP			1916
505	STARR RAY F	1	DAVIDSON GEORGE W	24	38	5W	330SL	330WL		744	985	CHMP	42223		1962
507	STARR RAY F	2	DAVIDSON GEORGE W	24	38	5W	330NL	330EL	SWSW	741	905	CHMP	42363		1962
47	WESTERN OIL & GAS	1	WATERS A	25	38	5W	330NL	330EL	SESE		594	SIL			1956
50	WESTERN OIL & GAS	1	MANARD	25	38	5W	330SL	330EL	NWNE	711	454	SIL			1956
509	STARR RAY F	1	STILL RILEY	25	38	5W	330SL	330EL	SWE	765	527	CINC	42189		1962
52	WESTERN OIL & GAS	1	HANN FLOYD P	26	38	5W	330SL	330WL	SESE	820	520	SIL			1956
508	STARR RAY F	1	FRUIT LIONEL	34	38	5W	330SL	330EL		740	563	CINC	42221		1962
539	LIPE HAROLD	1	DWENS	35	38	5W	330NL	330EL	SWSW	802	516	SIL			1959
103	LIPE HAROLD	1	LEEZEK RAYMOND	35	38	5W	330NL	330EL	SE	647	552	SIL			1960
94	LIPE HAROLD	1	REDMAN G N	36	38	5W	330NL	330EL	NWNE	790	520	SIL	30502		1957
51	LIPE & WALDEN	1	GRAY CLARENCE	36	38	5W	330NL	330EL	SW	805	529	SIL			1956
49	WESTERN OIL & GAS	1	MOWEN OMER	36	38	5W	330NL	330EL	NW	804	525	SIL			1956
40	WESTERN OIL & GAS	1	BARKEE	36	38	5W	330NL	330EL	SENE		511	SIL			1956
43	WALDEN WELBY	1	KENNEDY	36	38	5W	330SL	330WL	NENE	727	456	SIL			1955
316	LIPE HAROLD	1	GRIFFITH	36	38	5W	330NL	330EL	SESE	775	510	SIL			1958
484	PABEN H H	1	CLARK	1	38	6W	330NL	990WL		780	820	CHMP	41325		1961
294			KLARKER REUBEN	3	38	6W			NENWSE	780	520		345		
521	ALFOJU OIL CO	1	SHINN	3	38	6W	330NL	330EL	SESW	764	845	CHMP	45101		1962
373	ATKINS & HALE	1	EAREL	4	38	6W	990NL	330WL	SW	720	940	CHMP	35404		1960
338	KUCH CHARLES	1	MASON RUY	5	38	6W	330NL	990EL	SW	794	985	CHMP	45771		1963
54	BEACH ARNOLD	1	MASON RUY	7	38	6W	330NL	330EL	SWSW	790	929	CHMP	27349		1956
559	KUCH CHARLES J	2	MASON RUY	7	38	6W	660NL	330EL	SWSW	767	1010	CHMP	50003		1964
500	STARR RAY F	1	PIERCE DUNTON	15	38	6W	400SL	120EL	NESW	760	1097	CHMP	42222		1962
296	HUMERS C E	1	RICE LUTHER	17	38	6W			NENE		467	CHMP			1914
530	ALFOJU OIL CO	1	ARNOLD EVERETT	18	38	6W	330NL	330EL	SESE	679	760	CINC	43785		1962
575	BUFAY OIL CO	1	SCHUTTE LEONARD	3	38	7W	330SL	330EL	NE	722	725				1965
483	CLARK A J	1	SCARFORDUGH JOSEPH	7	38	7W			NWSWSW		1542	CHMP			1904
571	BUFAY OIL CO	1	WALTERS	15	38	7W	330SL	330EL		668	416				1964

DEV = Devonian; SIL = Silurian; ORD = Ordovician; CINC = Cincinnati Series (U. Ord.); CHMP = Champlainian Series (M. Ord.); CAN = Canadian Series (L. Ord.); CAM = Cambrian; and PC = Precambrian.

BROWN COUNTY

County no.	Company or operator	Hole no.	Farm	Sec.	T.	R.	Spot location	Corner	Quarter of Section	Logging of ref. elev. (ft)	Total depth (ft)	Age of deepest unit pen.	ISGS sample set no.	Date comp.	Geophys. logs
134	BARKER CLINTON	1	DAVIES E J	29	1N	2W	3778L 2064WL		NW	450	540	CINC	35013	1960	
111	B C V OVLPMNT	1	LANNING WAYNE	31	1N	2W	330SL 330EL		NENESE	582	665	CINC	35144	1960	
82	RUSSELL R L	1	PAISLEY	32	1N	2W	330SL 330FL		NWNW		640	CINC	35156	1959	
160	RUSSELL R L	1-A	PAISLEY J	32	1N	2W	330SL 330EL		NENESE	560	635	CINC	36452	1960	
29	FAY W	1	RIEPLY	33	1N	2W	652NL 11774L		NWSW		945	CHMP		1940	
107	VAN N N	1	FAGAN	33	1N	2W	330SL 990WL		NWNW	550	630	CINC	36154	1960	
101	SPICKLER M M	1	MULTKAMP	34	1N	2W	330SL 330WL			540	634	CINC	36426	1960	
551	HUCK ALVIN J	1	VULKA	3	1N	3W	330SL 330WL		SWSW	691	910	CHMP	92059	1965	
52	LEVINE SIONEY M	2	KHOFT	4	1N	3W	990SL 330WL		NW	490	730	CHMP		1948	
51	LEVINE SIONEY M	1	KHOFT	4	1N	3W	330SL 330WL		NW	510	650	CHMP	15419	1946	
50	LEVINE SIONEY M	1	KUCH	4	1N	3W	400SL 330WL				635	CHMP	17871	1947	
26	ALESMIRE & GROVES	1	SALRIN	5	1N	3W	1030NL 430WL		NE	580	625	CHMP		1958	
25	ALESMIRE & GROVES	1	LANGHAN	5	1N	3W	400SL 445EL		NENW	510	512	CINC	31199	1958	
19	VETIE WALTER	1	BORJENKRICHER	7	1N	3W	300NL 65EL		SESWNE		545	CINC	27738	1960	
545	HILLS W O	1	HILLS C	8	1N	3W	330NL 330EL			542	540	CINC	35049	1967	
133	HIGGINS OIL CO	1	DUNN LAWRENCE	11	1N	3W	330NL 330EL		NWNW	490	505	CINC	35656	1960	
527	HUCK ALVIN J	1	MCCLELLAND	11	1N	3W	330NL 330EL		NESW	555	693	CINC	92147	1965	
320	HUCK ALVIN J	1	BROWNING E	14	1N	3W	330NL 990EL		SW	598	1041	CHMP	52058	1965	
145	SMITH HENRY P	1	O'CONNOR	16	1N	3W	330SL 330WL		NWSE	699	739	CINC	36054	1960	
309	MILLEN HANOLD	1	RYAN LEO E	16	1N	3W	330NL 660WL		SWNW	699	742	CINC		1964	
202	ANTHONY LEO E	1	ELLEDGE	17	1N	3W	330NL 400EL		NW	670	691	CINC	37871	1960	
150	HUSTIEU ED	1	HUSTIEU	20	1N	3W	330NL 330EL		SW	720	775	CINC		1960	
153	PRENTISS BEN	1	EBBING	2	1N	4W	330SL 330EL		NE	630	550	CAN	35370	1960	
154	GUAY E E	1	HOPKE H	9	1N	4W	330NL 300EL		NWNW		744	CHMP		1937	
197	CUVINGTON JAMES P	1	KINDHART CECIL C	11	1N	4W	330NL 330WL		NE	650	643	CINC	36518	1960	
53	OHIO OIL CO	1	MUNAHAN JOHN	13	1N	4W			WNW	620	916	CHMP			
35	PEA RIDGE OIL & GAS	2	MAY THOMAS	20	1N	4W			SE	635	587	SIL		1910	
2	PEA RIDGE OIL & GAS	1	MAY THOMAS	21	1N	4W			N2SW	620	583	SIL		1915	
295	CARLSON JOHN E	1	JENSEN	22	1N	4W	330NL 330WL			665	635	DEV	45911	1965	
79	REITER & REZEK OIL	1	GARNER STEWART	28	1N	4W	330SL 330WL				700	CINC	35273	1960	
69	BOLEY GENE W	1	YAKLE RUSSELL	28	1N	4W	330SL 330EL		NENE	605	574	SIL	34507	1959	
178	KERWIN T R	1	HOOPER	30	1N	4W	330SL 330FL		NWSE	734	765	CINC	36020	1960	
151	MCCLELLAND W O	1	HUMEN	33	1N	4W	330SL 330FL		NW		700	CINC	35954	1960	
37	FELL OIL TRUST CO	1	AUDLF HENRY	4	1S	2W			NWSW	550	582	SIL		1938	
530	CENTRAL ILL PUB SER	S-3	BANLUFFI W L	9	1S	2W	525L 135WL		NWSESE	608	1153			1965	
372	NAAS JOHN R	1	DURMINE	9	1S	2W	330SL 330WL		NWSESE	597	1007		56725	1973	
131	HIGGINS OIL CO	1	DURMINE JOHN H	10	1S	2W	330NL 330WL		SE	565	602	CINC	35702	1960	
292	HILLS W O	2	THOMAS	10	1S	2W	330NL 330WL		SWSW	486	510	CINC	45002	1963	
540	HILLS W O	1	DURMINE	10	1S	2W	330SL 330EL		SW	596	622	SIL	53602	1960	
39	FELL OIL TRUST CO	2	THOMAS J	15	1S	2W	540NL 330FL		NW	570	697	SIL	4293	1939	
38	FELL OIL TRUST CO	1	THOMAS J	15	1S	2W			NESWNW		642	SIL		1930	
65	HILLS W O	5	HUNFILL	15	1S	2W	330SL 330WL		NENW	610	635	CINC	45595	1964	
56	RIEPLY OIL TRUST	1	REICH P	15	1S	2W	1120SL 400WL		SE		642	SIL		1939	
259	HILLS W O	3	HUNFILL	15	1S	2W	760SL 150EL		SWNW	585	604	CINC	42228	1962	
193	HILLS W O	1	THOMAS	15	1S	2W	990SL 990EL		NE	545	600	CINC	36728	1960	
258	HILLS W O	4	HUNFILL	15	1S	2W	330SL 330FL		NENW	580	636	CINC	42704	1962	
129	HILLS W O	1	HULLENBLAK	15	1S	2W	330SL 330WL		NWNW		624	CINC	35651	1960	
179	HILLS W O	1	BUNFILL	15	1S	2W	330NL 330WL		SENW	568	605	CINC	36369	1960	
180	HILLS W O	2	BUNFILL	15	1S	2W	330SL 330WL		SENW	525	550	CINC	36466	1960	
346	MEASLEY CHARLES	3	THOMAS	15	1S	2W	372SL 590WL		NW		640			1943	
40	CANDALL & HUNT OIL	1	THOMAS W J	15	1S	2W	718SL 1130WL		NW		612		19223	1949	
532	CENTRAL ILL PUB SER CO	S-1	THOMAS J B	15	1S	2W	135SL 120EL		SWSWNE	518	1055	CHMP		1965	
333	CENTRAL ILL PUB SERV	S-2	RUNFILL	15	1S	2W	296NL 624WL			587	1182			1965	
20900	HILLS & BAUDSHAW	5	BUNFILL	15	1S	2W	330NL 330EL		NW	595	615		59844	1975	
301	HILLS W O	3	THOMAS J G	15	1S	2W	330SL 330WL		NWSWNE	475	790	CHMP	40779	1964	
22	WILLIAMS LLOYD	1	ARNEL	19	1S	2W			NWNWSE	645	960	CHMP	3015A	1957	
125	FLETCHER RHEA	1	MOHMAN RUSSELL	25	1S	2W	330SL 330EL			820	CHMP	3542B		1960	
43	PURE OIL OPER CO	1	PARKE JAS & LIZZIE	27	1S	2W			SESWNW	648	714	SIL		1914	
203	DUZIER MOY	1	DUZIER	27	1S	2W	330SL 330WL		SESE	510	546	CINC	37867	1960	
16	WILLIAMS LLOYD U	1	LUGSDON DORIS	29	1S	2W	330SL 330WL		NWNESE	640	630	CINC	27060	1956	
70	WILLIAMS LLOYD U	1	PERRY NANCYBELLE	30	1S	2W	330NL 330WL		SESE	662	1125	CHMP	34553	1959	
127	WILKINS & GENTILE	1	COX	33	1S	2W	130SL 990WL		SENW	590	640	CINC	35600	1960	
40	OHIO OIL CO	1	COX G ELMER	33	1S	2W	200NL 200FL			600	938	CHMP			
294	MT STERLING OIL CO	1	SAILER GILES	1	1S	3W	990SL 330WL		NENW	618	1307	CHMP	49465	1964	
126	PRENTISS BEN	1	EBHING	2	1S	3W	330SL 330EL		NE	638	685	CINC	35556	1960	
192	KERWIN T R	1	KELTZ FRANK	3	1S	3W	330NL 330WL		SWNW	674	960	CHMP	36723	1960	
97	WALESS JOHN W	1	FEL BILL	5	1S	3W	330SL 330WL		NWSE	697	1015	CHMP	35107	1959	
181	RAY GLEN	1	FAIR GROUND	9	1S	3W	330SL 330EL		SWSWSE	710	745	CINC	36434	1960	
286	HODDLESTON STANLEY	1-A	HODDLESTON	9	1S	3W	382SL 341EL		NENW	700	776	CINC	40415	1963	
230	KERWIN T R	1	CLARK	10	1S	3W	330NL 330WL		NE	670	953	CHMP	4154A	1961	
45	SIMMONS JUS		MT STERLING CITY WEL	17	1S	3W				722	1200	CHMP		1971	
149	TRALEY JOHN J	1	LEHNE	29	1S	3W	990SL 330WL		NW		668	CINC		1960	
15	GUAY E E	1	WORTH	32	1S	3W	330SL 790EL			686	870	CHMP	26842	1956	
135	MT STERLING OIL PROD	1-A	MC KEOWN	3	1S	4W	330NL 330EL		SENW	738	680		35400	1960	
152	MUSBALMER HENRY SH	1	MANNY HEINS	5	1S	4W	1213SL 660EL		NE		1068	CHMP	35493	1960	
24	NEAL A W	1	KERLEY CLAUDE	8	1S	4W	330NL 330EL		SENW		720	SIL	36400	1957	
201	NIAGARA OIL CO	1	RUSEN	15	1S	4W	330SL 330WL		NWSWNW	740	733	CINC	30752	1961	
200	MEASLEY CHARLES	1	HATCH OSBORNE	17	1S	4W	300NL 480WL		SW	745	735	CINC		1960	
49	MEASLEY CHARLES	1	MANNY FRED	19	1S	4W	990SL 100EL		NW	722	968	CHMP	23295	1953	
502	MILLER HAKOLD	1	NORTON	22	1S	4W	330SL 660WL		SENW	745	1045	CHMP	40700	1964	
275	MORTON ASSOC INC	1	THAMMELL	23	1S	4W	330SL 990WL		NWSE	705	691	CINC		1963	
273	MORTON ASSOC INC	1	JACASON TOM	23	1S	4W	590NL 370EL		SENE	700	685	CINC	43941	1963	
165	BUSHNELL J B	1	LUNG	24	1S	4W	300NL 330FL			740	728	CINC	36144	1960	
130	FURMHALLS CHALMER	1	HOWAN RIGG	25	1S	4W	330NL 990FL		SE		905	CHMP	35650	1960	
112	TRACEY ROBERT F	1	LUSTEK	27	1S	4W	330NL 330WL		SESW	712	677	CINC	35054	1959	
73	BACON & TRAPP	1	SHIELDS	28	1S	4W	330SL 330WL		SE	724	702	CINC		1959	
251	STOKER GENE	1	SHIELDS WLENN	28	1S	4W	330SL 990WL		SE	722	695	CINC		1961	
233	PETKOLINI CURP	1-P	NURTON	28	1S	4W	330NL 990EL		SW	740	1005	CHMP	41673	1961	
536	PANNELL THOMAS W	1	NURTON ROY	28	1S	4W	330SL 330EL		SESWNW	722	925	CHMP	52655	1966	
20378	KING W L	1	MCNEFF	29	1S	4W	330SL 330EL		SWSWSE	640	668			1974	
136	BULLARD HARRY	1	BRADNEY	30	1S	4W	330SL 660WL				605	CINC	35304	1960	
72	TAUBERT & STEED	1	BULLARD HARRY	31	1S	4W	330NL 990WL		NE		703	SIL	34674	1959	
166	TAUBERT & STEED	2	BULLARD	31	1S	4W	330NL 330WL		NWSE	725	676	CINC	3641A	1960	
235	FLEITCHER RHEA	1	STEVENS JAMES E	31	1S	4W	990SL 330WL		NW	708	648	CINC	4146A	1961	
267	DUNOHED M C	1	GRIST	31	1S	4W	80SL 330WL		NWSW	722	643	CINC		1962	
303	JAY VEE OVLPMNT CO	1	BOWEN MARY J	31	1S	4W	330NL 330WL		SWSL	701	681	DEV	50006	1964	
528	HILL W O	1	RENAKER	31	1S	4W	330SL 330EL		NW	725	659	SIL	51655	1965	
330	HILL W O	2	RENAKER	31											

BROWN COUNTY

County no.	Company or operator	Hole no.	Farm	Sec.	T.	R.	Spot location	Corner	Quarter of Section	Logging ref. elev. (ft)	Total depth (ft)	Age of deepest unit pen.	ISGS sample set no.	Date comp.	Geophys. logs
241	PANNELL THOMAS W	1	MESERVEY	32	18	4W	330NL 990WL			720	900	CAN	41823	1962	
71	RACON & TRAPP	1	MC NEFF	33	15	4W	330NL 330EL			717	700	CINC	34664	1959	
113	TURNER J W	1	CHILDERS UELLA	33	15	4W	330SL 330FL				619	CINC	33145	1960	
221	JOHNSON J P	1	DAVIS R	33	15	4W	330SL 330EL		SW 720		685	STL	41552	1961	
222	STOKER GENE	1	MUNEFF EMMEIT	33	15	4W	990SL 330WL		SESE 695		658	STL	41525	1961	
223	STOKER GENE	2	MUNEFF EMMEIT	33	15	4W	330SL 330WL		SE 709		686	CINC	41351	1961	
33A	RILEY GLEN	1	DAVIS	33	15	4W	920NL 330WL		SWNW 720		700	CINC	50384	1960	
20587	WRIGHT EARNEST	1W	DAVIS WUREN	33	15	4W	330NL 330FL		SWSW 720		690	CINC		1970	
51A	HILGHE FRANK A	1-A	MC NEFF	33	15	4W	330SL 330WL		SESE 650		641	CINC	50149	1964	
74	RACON & TRAPP	1	SHOUPMAN	34	15	4W	330NL 330EL		NW5W		680	CINC	34738	1959	
137	TEFFEY DAN	1	SHOUPMAN H LLOYD	34	15	4W	330SL 330EL		NE5W	715	688	CINC		1960	
242	A H DRILLING PROP	1	SHOUPMAN H LLOYD	34	15	4W	330SL 330WL			705	682	CINC		1961	
168	KUFFE JOEL	1	MANSER CHRIS	1	29	2W	330NL 430WL		SE	550	602	CINC	36002	1960	
250	MILLARD HARRY	1	HULLARD	5	25	2W	330NL 330FL		SE5W	600	668	CINC		1964	
251	PETROLINI OIL	1	FNEEMAN	11	25	2W	330SL 330WL		SE5W	608	828	CHMP		1962	
17A	LITTLERLY HARRY LEE	1	BARNY	19	25	2W	330SL 330WL		SE5C	660	483	CINC	36465	1960	
191	ERICKSON ROBT S	1	CHAFORD CHAS	4	25	3W	940NL 330WL		SE	665	640	CINC	37310	1960	
51	SANGARDY OIL CO	1	ARONN CHAS	6	25	3W			NE5WNE	605	595		410	1974	
513	HILL W U	1	STILL	6	25	3W	330SL 330EL		NE	661	662	CINC	49971	1964	
57	SUPER OIL CO	1	HEATS GEORGE	7	25	3W			SESESE	640	740	CINC	1986	1930	
53	SIMMONS	7	NEWENHAN S	7	25	3W			NE5CSE	680	654	STL	338	1920	
61	CULMAN F M	1	NEWENHAN S	7	25	3W	400NL 270WL		NE5C		730	CINC		1960	
144	ATHENE DEVELOPMENT	1	NEWENHAN S	7	25	3W	990NL 330WL		NE5C	718	690	CINC	36311	1960	
15A	HUFFMAN H A	1	SURKAIT CLARA M	7	25	3W	330SL 330FL		SWNE	661	640	CINC	35932	1960	
106	LIFE HAROLD	1	EBRING DRUS	8	25	3W	330NL 330WL		NE5W	663	639	CHMP	35270	1960	
512	FRUMMELT ALFRED	1	CURLEY	A	29	3W	330NL 330WL		SW	682	920	CHMP	30069	1960	
114	RICH LEADYNE	1	BUMER	10	25	3W	460NL 330FL		SE5W		623	STL	35220	1964	
265	HILL W U	1	PATL	10	25	3W	330NL 330WL		SWSE	587	602	STL	41202	1963	
291	HILL W U	1	LOGS DON	13	25	3W	420SL 330WL			598	632	STL	44703	1963	
194	ERICKSON ROBERT S	1	HILL JACK	17	25	3W	330NL 330WL		NE	670	650	CINC	37319	1960	
504	FRUMMELT ALFRED	1	HILL J	17	25	3W	330SL 330FL		SWNE	604	590	CINC		1964	
23	MARKWELL RAY	1	PRINGVILLE STONE CO	18	25	3W	600NL 600FL		NE5C	627	1007	CHMP	30511	1963	
28A	GASCH JERRIE W	1-0	MEYER	19	25	3W	330NL 470WL		NE	486	474	CINC	44746	1961	
53	BERNIZ DRILING CO	1	BERNISH CHARLES	20	25	3W	330SL 330WL		SE5W	595	600	STL	50310	1960	
66	MARKWELL ROY	1	BERNISH	21	25	3W	330NL 330WL		SW5WNE	500	703	CHMP		1959	
54	OIL OIL CO	1	DURSET W L	23	25	3W			NE5E5E	460	614	CHMP	297		
208	HILL W U	1	FERGUSON	23	25	3W	330NL 330WL		SW	570	597	CINC	34362	1961	
322	HILL W U	2	FERGUSON	23	25	3W	330NL 330EL		SE	491	474	CINC	50259	1964	
369	HILL W U	3	FERGUSON	23	25	3W	330NL 330WL		NE5E	526	544	CINC	30123	1972	
199	HILL W U	1	HIXBY	24	25	3W	330NL 330WL		SW	470	467	STL	37358	1961	
216	HILL W U	2	HIXBY WALLER	24	25	3W	330SL 330WL		SE5W	585	593	STL	41245	1961	
220	PETROLINI CORP	1-0	MARKERT	24	25	3W	330SL 330WL		SE5A	480	450	STL	41303	1961	
13A	GEORGE T W	1	MARKERT GEORGE A	26	25	3W	330NL 330WL		SA		640	CINC	35059	1960	
67	BRINKLEY RAYMOND E	1	LINDARD	30	25	3W	330NL 330WL		SA		720	CHMP	35300	1960	
115	METZGER JOHN	1	REWE ROLLIE	31	25	3W	990SL 330FL		NW	699	648	CINC	35206	1960	
204	GASCH JERRIE W	1-0	GRICKE	31	25	3W	330NL 330WL		NE5W	589	534	CINC	44707	1963	
247	PETROLINI CORP	1-0	SCHMIDTKE	35	25	3W	330SL 330WL		SE	515	513	CINC	41767	1961	
20591	ANKARLO GEO S	1	SWER	35	25	3W	330SL 330FL		NE5W	620	613	STL	60045	1970	
77	S & S OIL CO	1	WAGNER	1	25	4W	330SL 330WL		NW		688	CINC	34988	1959	
2056A	BURELLI GERALD E	4	DBERLAENDER	3	25	4W	330SL 330WL		SW5WNE	685	675	STL		1970	
571	BURELLI GERALD E	1	DBERLAENDER	3	25	4W	330SL 330WL		NE5W	710	690			1973	
20519	BURELLI GERALD E	7	DBERLAENDER	3	25	4W	330SL 330WL		SWSENE	718	703			1974	
513	BURELLI GERALD E	2	DBERLAENDER	3	25	4W	330SL 330EL		NW	720	690		50804	1973	
575	BURELLI GERALD E	5	DBERLAENDER	3	25	4W	330SL 330WL		SE5WNE	722	692		50752	1973	
20517	BURELLI GERALD LOREN	6	DBERLAENDER	3	25	4W	330NL 330WL		NE5WSE	723	691			1974	
576	BURELLI GERALD E	4	DBERLAENDER	3	25	4W	330SL 330WL		NW5WNE	716	680			1973	
574	BURELLI GERALD E	3	DBERLAENDER	3	25	4W	330SL 330WL		NE	720	680		50840	1973	
139	TEFFEY DAN	1	JONES NELSON	4	25	4W	330NL 330WL		NE5E	705	690	STL	35204	1964	
66	MILLER J A	1	SHIELUS MARY	4	25	4W	330SL 330FL		NWNE	608	1200	CINC		1964	
137	TEFFEY DAN	2	JONES NELSON	4	25	4W	990NL 330WL		NE5E	685	672	CINC	35235	1963	
168	TEFFEY E C	1	SHIELUS HAROLD	4	25	4W	330NL 330FL		NWNE	650	611	CINC	36165	1960	
229	STOKER GENE	1-A	MUNEFF EMMEIT	4	25	4W	330NL 330FL		NW	737	680	CAN	41411	1961	
517	HILL W U	1	BRIDMAN RIGGS COOP	4	25	4W	330NL 330FL			702	685	CINC	50200	1964	
20403	MCPHATY LAJUE	1-0	MUNEFF	4	25	4W	600NL 330WL		NE5E	705	687	CINC		1977	
321	HUCKBURN GENEALS	5	ADWELL	4	25	4W	330SL 330EL		NE5C	710	660	CINC	50200	1964	
163	S&S OIL CO	2	HUKEN MARY	4	25	4W	330SL 330EL		NW5W	710	654	CINC	36419	1960	
116	CULLINS HANS OIL CO	1	MUNEFF CORP	5	25	4W	330SL 330WL		NW5E	718	685	CINC	35305	1960	
117	HEITMINTI E F	1	MUNEFF OTIS	5	25	4W	330SL 330WL		NE		670	CINC		1960	
8A	PAI OIL ACFT	1	INGHAM	5	25	4W	330SL 330FL		NW	716	640	STL	35072	1959	
91	RACON & TRAPP	1	MUNEFF	5	25	4W	330SL 990WL		SE	718	674	CINC	34865	1959	
109	S&S OIL CO	1	HUKEN MARY	5	25	4W	330NL 990WL		SW	714	681	CINC	35401	1960	
25A	PANNELL THOMAS W	1-0	MUNEFF OTIS	5	25	4W	330NL 330WL		NE5C	712	492	CHMP		1962	
51A	INGHAM SYDNE & LEU	2	INGHAM	5	25	4W	460SL 330EL		NW	710	230			1962	
248	WRIGHT EARNEST	3	HUKEN	5	25	4W	330SL 330EL		SW	695	655	CINC	46904	1964	
227	HULLARD HARRY	1	SULLIVAN	5	25	4W	330SL 330FL		SWNW	690	615	CINC	41497	1961	
246	JOHNSON J P	1-W	MUNEFF	5	25	4W	330NL 330FL		SENE	713	675	CHMP	41910	1961	
268	WRIGHT EARNEST	1	ROWEN MARY J	5	25	4W			NW5E5W	705	644	CINC	45102	1962	
279	WRIGHT EARNEST	2	HUKEN	5	25	4W	430NL 1050EL		SW	700	654	CINC	43770	1963	
323	WRIGHT EARNEST	4	HUKEN	5	25	4W	330NL 330FL		SW	710	665	CINC	45110	1964	
252	RILEY GLEN	1-0	MUNEFF	5	25	4W	330SL 470FL		NE	716	670	CINC	41222	1962	
148	EDM STATES OIL & GA	1	HEGUY	6	25	4W	990NL 330FL			630	750	CHMP	35207	1960	
114	COLLINS HANS OIL CO	1	MONEFF DANIEL	6	25	4W	330NL 330NL		SWNESE	615	635	CINC		1960	
165	RICHARDSON W H	1	ROBERTS JESSE CUM	6	25	4W	330SL 330FL		SW	640	930	CHMP	35159	1959	
195	CALLIHAN MIAE	1	BALK	6	25	4W	500SL 330NL			640	568	CINC	37285	1963	
19A	CALLIHAN MIAE	2	BALK MELVIN												

BROWN COUNTY

County no.	Company or operator	Hole no.	Farm	Sec.	T.	R.	Spot location	Corner	Quarter of Section	Logging of depth (ft)	Total depth (ft)	Age of deepest unit pen.	ISGS sample set no.	Date comp.	Geophys. logs
100	MUORE RICHARD L	1	ROBINSON	8	25	4w	990SL 330EL		SW 600		552	SIL	34795	1959	
99	YAKLE JAMES R	2	CARPENTER	8	25	4w	990SL 330WL		SESE 683		669	SIL	35104	1960	
158	YAKLE JAMES R	4	CARPENTER	8	25	4w	990SL 330FL		NESE 792		683	CINC		1960	
169	YAKLE JAMES R	5	CARPENTER	8	25	4w	210SL 430WL		NESE 675		670	LINC	35944	1960	
110	REEVES E C	2	DAVIS W L	8	25	4w	990SL 330FL		SWSE 670		648	SIL	35001	1960	
143	YAKLE JAMES R	3	CARPENTER	8	25	4w	330SL 330EL		NESE 715		942	CHMP	35454	1959	
190	MUORE RICHARD L	6	ROBINSON	8	25	4w	330SL 990EL		NW 566		630	LINC	37150	1960	
170	MUORE RICHARD L	3	ROBINSON	8	25	4w	330SL 330EL		SW 578		556	SIL	36365	1960	
108	REEVES E C	41	DAVIS W L	8	25	4w	330SL 990EL		SWSE 594		542	SIL	35014	1959	
81	LOGAN OIL CO	1	BROWN DELLA	8	25	4w	970NL 985WL		NE		650	CINC	35303	1959	
263	MUORE RICHARD L	9	ROBINSON	8	25	4w	330NL 990EL		SW 625		584	SIL		1963	
238	CONQUE BANKER FETCH	8	ROBINSON	8	25	4w	330NL 330EL		SW 613		591	SIL		1962	
205	MUORE RICHARD L	10	ROBINSON	8	25	4w	330SL 330EL		NE 797		679	CINC	41674	1961	
329	PANNELL THOMAS W	3-P	DAVIS RALPH	8	25	4w	330NL 330EL		NWsw 593		575	CINC		1963	
224	MUORE RICHARD L	7	ROBINSON	8	25	4w	405SL 990NL		SENE 705		690	CINC		1965	
215	MUORE RICHARD L	4	ROBINSON	8	25	4w	990NL 330WL			592	562	CINC		1961	
239	CONQUE DONALD E	1	DAVIS RALPH E	8	25	4w	330SL 990EL		SW 586		561	CINC	40805	1961	
356	WRIGHT ERNEST	2W	ROBINSON	8	25	4w	330SL 330WL		NE 705		665	SIL	41609	1962	
365	WRIGHT ERNEST	3W	ROBINSON	8	25	4w	330SL 330WL		SESW 620		596	SIL		1968	
255	YAKLE JAMES R	6	CARPENTER	8	25	4w	330NL 330WL		NWsw 595		580	DEY		1970	
339	WRIGHT ERNEST	1-W	ROBINSON	8	25	4w	330SL 330EL		NESE 693		670	LINC	42229	1962	
159	PANNELL THOMAS W	2-P	LEE KENNETH	9	25	4w	330NL 990WL		NWsw 605		581	SIL		1966	
164	PANNELL THOMAS W	4-P	LEE KENNETH	9	25	4w	330NL 330EL		SW 710		674	CINC	35657	1960	
107	TRACY HAROLD	2	LEE KENNETH	9	25	4w	330SL 330WL		SW 713		660	CINC		1960	
140	PANNELL THOMAS W	1-P	LEE KENNETH	9	25	4w	330NL 400WL		SW 717		690	CINC	35399	1960	
198	COLLINS BROS OIL	1	ADWELL	9	25	4w	330SL 330WL		SENW 716		675	CINC	37759	1960	
105	MUFNAGEL E K	1-A	CHILDERS DELLA	9	25	4w	330SL 330EL		SWNW 708		650	CINC		1960	
184	PANNELL THOMAS W	3-P	LEE KENNETH	9	25	4w	330NL 1650WL		SW 711		668	CINC		1960	
171	PANNELL THOMAS W	5-P	LEE KENNETH	9	25	4w	1650NL 1650WL		SW 713		666	CINC	36157	1960	
162	GULFOIL CORP	1	CHILDERS DELLA	9	25	4w	330SL 330WL		NW 706		644	CINC	36321	1960	
94	REIFER & HIRSTEIN	1	LEE	9	25	4w	990NL 330WL		SW 692		640	CINC	34805	1959	
172	PANNELL THOMAS W	6-P	LEE KENNETH	9	25	4w	330SL 330FL		SW 715		666	LINC		1960	
308	BUCKHORN MINERALS	3	ADWELL	9	25	4w	330SL 330WL		SESE 605		560	CINC		1964	
315	BUCKHORN MINERALS	4	ADWELL	9	25	4w	330SL 330WL		NWsw 702		653	CINC		1964	
335	WIKATHER JOHN H	1	LEE KENNETH	9	25	4w	330SL 330FL		NWsw 705		605	CINC		1965	
319	PANNELL THOMAS W	2	DAVIS RALPH E	9	25	4w	330NL 330WL		SWNW 704		680	CINC		1964	
253	PANNELL THOMAS W	4-P	LEE KENNETH	9	25	4w	330NL 330FL		SWsw 700		696	CINC	42106	1962	
296	BRIDGE FRANK A	9	LEE	9	25	4w	330SL 330EL		NESEsw 694		671	SIL	46300	1964	
305	BUCKHORN MINERALS	2	ADWELL	9	25	4w	330SL 330FL		SWSE 705		599	CINC		1964	
217	PANNELL THOMAS W	7-P	LEE KENNETH	9	25	4w	330SL 330WL		NEsw 713		670	CINC		1961	
318	BUCKHORN MINERALS	1-P	ADWELL	9	25	4w	330SL 330WL		SWSE 695		676	LINC		1964	
189	HALDWIN DUN H	1	PARKER	10	25	4w	330SL 330WL		SE 690		665	LINC		1960	
90	ONKEN AUGUST D	1	WHITESIDE HARVEY D	11	25	4w	330SL 330EL		SWsw 703		682	CHMP		1959	
282	MUFNAGEL ELMER	1	WHITESIDE M	11	25	4w	330NL 330EL		NWsw 701		677	CINC	43992	1963	
204	MUFNAGEL ELMER H	1	HARRIS	11	25	4w	330NL 330FL		SW 704		684	CINC	43994	1963	
119	CARLSON JOHN E	1	WALKER	13	25	4w	330NL 330EL		SWNE 520		590	CHMP	35137	1960	
146	ENGLEKE F W	1-A	HARKIS LOHM	14	25	4w	330NL 330WL				668	CINC	35938	1960	
141	BULLARD HARRY	1	HARRIS	14	25	4w	330NL 330FL		NW 680		640	CINC	35011	1959	
120	ROBINSON M E	1	HOFSESS FRED	15	25	4w	330SL 330WL		NWSE 690		642	CINC	35057	1959	
278	PANNELL THOMAS W	2-P	DUREY	15	25	4w	330SL 330WL		NWsw 595		545	SIL	43804	1963	
217	PANNELL THOMAS W	2-P	KNIGHT	15	25	4w	330NL 330WL		SWNWsw 606		652	CINC	43769	1963	
272	PANNELL THOMAS W	1-P	HOFSESS FRED	15	25	4w	330NL 330WL		SE 690		640	CINC		1963	
269	PANNELL THOMAS W	1	KNIGHT	15	25	4w	330NL 330WL		SW 665		587	CINC	43104	1962	
266	PANNELL THOMAS W	1-P	DUBLEY	15	25	4w	330SL 330WL		NW 616		564	SIL		1962	
297	ADAMS CLYDE	3	KNIGHT CLARK	15	25	4w	1160SL 630WL			792	643	SIL		1964	
173	PANNELL THOMAS W	1-P	CARPENTER DENNIS	16	25	4w	330NL 990WL		NE 690		646	CINC	36167	1960	
214	BUSH HENRY L	5	BUSH HENRY R	16	25	4w	990SL 330EL		NW 704		651	CINC	40804	1961	
147	BUSH HENRY L	2	BUSH HENRY K	16	25	4w	330NL 330WL		NE 709		672	CINC	35902	1960	
75	BUSH HENRY L	1	BUSH HENRY K	16	25	4w	330NL 330WL			706	645	CINC	34474	1959	
142	BUSH HENRY L	3	BUSH LEROY	16	25	4w	330NL 330EL		NWsw 586		503	CINC	35671	1960	
177	BUSH HENRY L	3	BUSH HENRY K	16	25	4w	990NL 330WL		NE 707		660	CINC		1960	
174	PANNELL THOMAS W	2-P	CARPENTER DENNIS	16	25	4w	330NL 1350WL		NE 702		670	LINC	36367	1960	
166	BUSH HENRY L	4	BUSH HENRY K	16	25	4w	330NL 690EL		NW 689		643	CINC	36003	1960	
264	HARER & DURFEE	2-A	BUSH HENRY	16	25	4w	330NL 400EL		SWNE 682		644	CINC	42707	1962	
257	PANNELL THOMAS W	4-P	CARPENTER DENNIS	16	25	4w	164NL 010WL		SENE 698		657	CINC	42311	1962	
265	PANNELL THOMAS W	5-P	CARPENTER DENNIS	16	25	4w	330SL 330EL		NE 651		620	CHMP	47288	1962	
260	HARER-DURFEE	1-A	BUSH HENRY K	16	25	4w	360NL 330EL		NWNWNE 709		672	LINC		1962	
236	PETROLINI CORP	1	PARISH	16	25	4w	330NL 330WL		SWNW 630		573	LINC	41406	1961	
306	BRIDGE FRANK A	1-A	HARPER	16	25	4w	330NL 330EL		NWSE 650		560	CINC		1964	
280	PANNELL THOMAS W	1-P	BUSH	16	25	4w	330SL 330EL		SWNE 670		656		45407	1963	
271	PANNELL THOMAS W	6-P	CARPENTER DENNIS	16	25	4w	330SL 330EL		NESE 698		652			1962	
299	BRIDGE FRANK A	2	BUSH HENRY	16	25	4w	330SL 330NL		NE 675		657	LINC		1964	
249	PANNELL THOMAS W	3-P	CARPENTER DENNIS	16	25	4w	330SL 330NL		NWNE 690		655	CINC		1962	
244	JOHNSON J P	1	BUSH	16	25	4w	330NL 990WL			687	635	SIL	41602	1961	
246	HEADY JACK	1	BUSH H	16	25	4w	330SL 330EL		NW 704		650	CINC	41904	1962	
283	MULTZ ELDON A	3	BUSH LEROY H	16	25	4w	120SL 330EL		NEsw 625		565	CINC		1963	
276	PANNELL THOMAS W	1	HARPER	16	25	4w	330NL 330EL		SE 625		563	SIL	43773	1962	
121	BUSH HENRY L	2	BUSH LEROY	16	25	4w	330NL 330FL		SW 686		623	CINC	35012	1959	
96	THALEY HAROLD E	17-T	DAVIS W L	17	25	4w	370NL 330EL		NW 593		563	CINC	34877	1959	
95	REEVES E C	1	DAVIS B	17	25	4w	330NL 990EL		SENE 602		532	CINC	34864	1959	
225	BRAUN WILBERT R	2-P	DAVIS	17	25	4w	430NL 330WL			683	646	SIL	41407	1961	
132	BRAUN WILBERT R	1-A	DAVIS	17	25	4w	990NL 330EL		NW 600		552	CINC		1960	
76	REIFER & HIRSTEIN	9-R	DAVIS W L	17	25	4w	330NL 330EL		NWNE 652		546	CINC	34878	1959	
84	REIFER & HIRSTEIN	10	DAVIS W L	17	25	4w	330NL 990EL			670	613	CINC		1959	
232	BULLARD HARRY	1	HARPER	17	25	4w	330NL 330FL		SWSE 626		550	CINC	41409	1961	
218	BRAUN WILBERT R	1-F	DAVIS W L	17	25	4w	990NL 330WL			694	641	SIL		1961	
307	NORTHCUTT RORY A	1	DAVIS A	17	25	4w	330NL 990WL			694	660	CINC		1964	
245	BRAUN WILBERT R	4-F	DAVIS	17	25	4w	500NL 550WL			681	626	SIL	42000	1962	
261	EAGER CHARLES	3	DAVIS	17	25	4w	350SL 990WL		NW 694		642	LINC		1962	
250	EAGER CHARLES	2	DAVIS	17	25	4w	990SL 990EL		NW 670		628	CINC	42077	1962	
240	BRAUN WILBERT R	3-P	DAVIS	17	25	4w	1650NL 330WL			694	650	LINC	41724	1961	
254	BRAUN WILBERT R	5-F	DAVIS	17	25	4w	460NL 330WL		SENWsw 671		632	CINC	42232	1962	
83	DAVIS CHARLES A	1	NELSON	19	25	4w	330NL 990WL		SE		630	LINC	35258	1959	
184	DAVIS CHARLES A	2	NELSON	19	25	4w	330NL 330WL		NESEsw		663	LINC	35218	1960	
237	GENTILE PAT	1	PHILPS	19	25	4w	330NL 790WL		NE 720		711	CINC	41091	1961	
85	ROBINSON JACK	1	HARPER	20	25	4w	940SL 940WL		NW 591		600	CINC	35013	1959	
122	ROBINSON H F	1	PARKER FLYNT U	20	25	4w	330NL 330EL			575	44				

BROWN COUNTY

County no.	Company or operator	Hole no.	Farm	Sec.	T.	R.	Spot location	Corner	Quarter of Section	Logging ref. elev. (ft)	Total depth (ft)	Age of deepest unit pen.	ISGS sample set no.	Date comp.	Geophys. logs
183	GUNTER BERT H	1	HARPER JOHN	21	29	4W	370NL	330FL		690	660	CINC	36425	1960	
289	CAMERON DON	C-1	PARKER	21	25	4W	330SL	330WL	NW	631	602	CINC	44797	1963	
326	SILUAM OIL CORP	2	PARKER FLYNT	21	25	4W	330NL	330FL	SWNW	687	1120	CHMP		1960	
105	S & S OIL CO	1	WAGNER	22	25	4W	330SL	330FL	NW	690	640	CINC	35146	1960	
290	CAMERON DON	1	HALL	22	25	4W	330NL	990WL	NE	675	635	CINC	44800	1963	
187	SMITH MERRY P	1	HLARD	23	25	4W	330NL	330WL	NENE	724	686	SIL	38523	1960	
123	WATSON DON	1	NATIONS	24	25	4W	330SL	330FL			465	SIL	35633	1959	
124	HUCK & BUCK	1	OKR CLAWA	26	25	4W	440SL	330FL	SWSW	505	2310		35424	1960	
102	S & S OIL CO	1	REICH	26	25	4W	330SL	330WL	SENE	520	484	SIL	35147	1960	
262	HUCK & BUCK	2	OKR CLAWA	26	29	4W	360NL	435WL	SWSW	600	753	CHMP	45993	1962	
293	M & M PROD CO	1	MORGAN	26	25	4W	330NL	330WL		540	524	SIL	45215	1963	
228	REEVES E C	1	REED KAY	28	25	4W	330NL	330FL	NENE	703	661	SIL	41639	1961	
287	PERMY OIL CO	1	REED	28	29	4W	330NL	120WL	NENE	726	640	SIL	44739	1963	
7A	REITER WM H	1	MARTENSUN FRED	29	28	4W	360NL	990WL	NE	660	580	SIL	34803	1954	
60	VAN SICE J	1	MAYFIELD	30	25	4W	990SL	330FL	SWNW	620	555	LTNC	35271	1960	
18	STARR KAY F	1	AUSMID ALBERT	31	25	4W	650SL	480FL	NWNE		870	CHMP	27522	1956	
175	WALDEN PAUL	1	KURFMAN NEAL	32	25	4W	330NL	660FL		595	582	SIL	36407	1960	
39	BUELL J GARFIELD	1	DUANE HARRY R	32	25	4W	220NL	1507FL	SE	542	650	CHMP	4994	1940	
62	FALKRATHN J W	1	NENTON	33	25	4W	250SL	550WL	SE		415	SIL		1939	
361	CARLSON JOHN	1	HARDOUR	36	25	4W	400SL	330FL	NW	683	1000		56404	1969	

BUREAU COUNTY

203	FUGERTY R J	1	KANE MAUDON	9	14N	9E	330SL	330WL	NENE	660	1250	CHMP	21207	1968	
-----	-------------	---	-------------	---	-----	----	-------	-------	------	-----	------	------	-------	------	--

DEV = Devonian; SIL = Silurian; ORD = Ordovician; CINC = Cincinnati Series (U. Ord.); CHMP = Champlainian Series (M. Ord.); CAN = Canadian Series (L. Ord.); CAM = Cambrian; and PC = Precambrian.

CASS COUNTY

County no.	Company or operator	Hole no.	Farm	Sec.	T.	R.	Spot location	Corner	Quarter of Section	Logging ref. elev. (ft)	Total depth (ft)	Age of deepest unit pen.	ISGS sample set no.	Date comp.	Geophys. logs
22	BECAHAM DWIGHT	1	SIRIBLING	4	17N	8W	330NL	330EL	SENE	633	1620	CHMP	32873	1950	
68	ARMSTRONG H L	1	AUKINS	22	17N	9W	435NL	665WL	NWSW	642	1050	STL	50307	1964	
92	CASS CUMM OIL CO	1	MASLIN JAMES	2	17N10W		990SL	990EL		627	1070	LINC	4298	1960	
8			SINCLAIR HENA CRUM	29	17N10W		1100NL	330EL	NW	547	1232	CHMP			
65	CASS OIL ENTERPRISE	1	FUNK VILTOR	14	17N11W		330NL	330WL	SE	620	888	SIL	41527	1961	
64	CASS OIL ENTERPRISES	1	MELER ALBERT	17	17N11W		330NL	990EL	NWSE	613	195	SIL	41316	1961	
76	KNOHE PHILIP	2	KNOHE	16	17N12W		330NL	330FL	NWNW	448	680	SIL		1960	
73	KNOHE PHILIP	1	KNOHE	16	17N12W		330NL	330FL	SENE	442	905	CHMP	54622	1967	
72	MCELYEA PAUL W	1	EDMUNDUS VERNON	30	18N	8W	330SL	330EL	SWSW	610	1135	SIL		1966	
63	FULK PERRY OR ANNIE	1	DEBROTT S	30	18N	8W	330SL	990FL	NLSE	620	1450	CHMP	36427	1960	
10	V S DRILL CO	1	LAMBERT RHOES	6	18N10W		330SL	330FL	NE	443	640	CAMB	27199	1950	
20298	KANE DOUGLAS	1	HARUWICK	20	18N10W		330SL	660FL	SWSW		760	LINC		1973	
77	HAGEN LUMELL & LEON	1	MURKIS	27	18N10W		430SL	365FL	NWSW	615	926	SIL	52437	1965	
66	ARTHALDONY LEO E	1	MURKIS	27	18N10W		618SL	990EL	NW	609	947	SIL	41488	1961	
21	ZUERCHER JOSEPH	1	KNOHE	12	18N11W		330SL	330WL	SENE		975	CHMP	31689	1960	
62	CUSNEK & MCDOWELL	1	LAINEK	13	18N11W		330SL	830EL	NESE	660	935	CINC	36119	1960	
69	VETTE WALTER	1	CARLS GUS A	30	18N11W		330NL	330WL	SESW		713			1945	
90	D & M RY CO			15	18N12W				NEENE	438	1072	CHMP		1960	
106	FLEEGER D P		STEADMAN	23	18N12W					444	896	SIL			

CHAMPAIGN COUNTY

269	RICHARDSON M H	1	TAMAKA CHAS	32	17N	7E	667NL	665WL	NENE	647	2257	CHMP	44391	1963	*
80	GUAD E L	2	MULLEN	2	17N	8E	330SL	330WL	NWNW		590	UEV	31437	1953	
44	RUBISON M F	1	MULLEN	2	17N	8E	330NL	330EL	NWNW		1180	CHMP		1966	*
164	MULLEN DEAN	1	MULLEN	3	17N	8E	330SL	330WL	NE	710	580	SIL	36077	1960	*
635	RUBISON M F	1	DOHRE	13	17N	8E	330NL	330EL	NWNW	711	1542	CHMP	53905	1960	*
624	TATUM BOB	1	HETTINGER	26	17N	8E	330NL	990FL			711	1240		1960	*
169	ILLINOIS POWER	1-36		28	17N	8E	52SL	31WL		680	460	SIL		1960	*
617	RICHARDSON M H	1	WILSON	33	17N	8E	330SL	330EL		680	1042		53507	1960	*
102	BULIN FRANK	1	HITSCHERFFER CHARLES	23	17N	9E	330NL	350WL	SW	644	762	UEV		1961	
307	DOUGLAS OIL & GAS		RUZECKI GEO	33	17N	9E			SESW	652	810			1913	
39	HEATY JOHN M	1	HANSON	34	17N	9E	990SL	330WL			652		27595	1960	
308	TATE S U	1	RAYMOND GRALE L	4	17N10E		330SL	330EL	NE	721	1808	CHMP	25298	1955	*
7	CASEY-EQUAHOUS OIL	1	PORTERFIELD	9	17N10E				NWENE	720	3065		2663	1930	
7	NEOMA OIL & GAS	1	MOHR HENRY K	9	17N10E				SWSWSEW	672	685	UEV	2837	1938	
309	SIDNEY OIL & GAS	1	WENULING CHARLES	10	17N10E				SENESE		1780	CHMP	3169	1939	
609	YOUNG CURES INC	CH-1	NURHEN U	28	17N10E		44NL	626EL		673	380			1964	
13	SHANEMOLDERS OIL	1	WINGLE	29	17N10E		200SL	200EL	NE		775	SIL	368	1924	
38	ANNETT DRUG CO	1	STRUCK M	18	17N11E		330SL	330FL	NE	690	1750		27708	1950	*
311	UNION PETRO CO	1	NESSMAN	18	17N11E		663NL	653WL	NE	682	230		6003	1941	
1102	PEOPLES GAS LIGHT	1	CRESAP K	3	16N	7E	169NL	60EL	SENESE	690	840	SIL		1969	*
1130	PEOPLES GAS LIGHT	1	DICK M H	21	16N	7E	36SL	41FL	NESE	646	1030	SIL	50760	1969	*
1115	PEOPLES GAS LIGHT	1	HURWASH R M	1	16N	8E	705NL	63WL	NESE	725	820	UEV	50756	1969	*
1107	PEOPLES GAS LIGHT	1	LEAKE E	6	16N	8E	57NL	64WL			730	SIL	50762	1969	*
1129	PEOPLES GAS LIGHT	1	BERDAUM W E	18	16N	8E	377SL	67WL	NWSW	695	978	SIL	50755	1969	*
1128	PEOPLES GAS LIGHT	1	WOODWORTH W	21	16N	8E	470NL	51EL	SENE	711	870	UEV	50767	1969	*
15		1	GROSS FRED	26	16N	8E			SWNESE	735	1184				
14	MILLEN J P		TULUNG CITY	26	16N	8E			NESE		7030	SIL		1960	
279	RICHARDSON E V	1	RETFSTELK DUANE	27	16N	8E	330SL	330WL	SE	726	673	SIL	45334	1963	
345	SARUMUS OIL CO	1	MUGLE	31	16N	8E	275SL	285EL			1120	UEV	3467	1939	
160	ALFACURN COMP	1	ODEBRECHT	35	16N	8E	330SL	990WL		734	627	UEV	30928	1961	
54	RUBISON M F	1	BROWNFIELD	35	16N	8E	330SL	330WL	SESW	735	540	UEV	29266	1957	*
547	BATES CHAS	1	CULE	36	16N	8E	330SL	330EL	NESE	745	2030	CAN	23760	1953	
548	MYERS A M	1	SILVER D A	11	16N	9E			NEENE	710	1725	CHMP	1461	1935	
1207	PEOPLES GAS LIGHT	1	MESSMAN F C	31	16N14W		64SL	236FL	SW	676	600	CHMP	50405	1971	*
748	PEOPLES GAS LIGHT	1	DALE V W	3	16N	9E	93NL	66WL		700	1664	SIL	50404	1960	*
167	UNION HILL GAS STOR	1	SIHAWORIDGE D P	4	16N	7E	24SL	90EL		713	653	SIL	37224	1960	*
760	PEOPLES GAS LIGHT	1	NIRLING E	5	16N	7E	44NL	45FL	NW	716	599	SIL	50451	1960	*
758	PEOPLES GAS LIGHT	1	WARPEL I	5	16N	7E	38NL	50FL	NWSW	711	1377	CHMP	50447	1968	*
759	PEOPLES GAS LIGHT	1	HARRICKA R	6	16N	7E	49NL	25EL	SW	700	767	SIL	50449	1968	*
767	PEOPLES GAS LIGHT	1	SEYMOUR C T	7	16N	7E	177SL	44WL	NWNW	709	620	SIL	40354	1968	*
688	STEWARTSON M O	1	SKILLINGS LEWIS	7	16N	7E	990NL	330FL	NWSW	735	1383	CHMP	50444	1967	*
755	PEOPLES GAS LIGHT	1	GRISSUM W S	8	16N	7E	67NL	99FL	SWSW	702	1350	URU	50438	1968	*
768	PEOPLES GAS LIGHT	2	GRISSUM W S	8	16N	7E	45SL	50WL	NWSW	696	510	UEV	50450	1968	*
662	WOODARD H S	1	TATHAN JOHN JR	18	16N	7E	990NL	330FL	NWNW	704	502	SIL	50442	1967	*
659	WOODARD H S TRUST	1	KNOX JOHN	18	16N	7E	330NL	330FL	NWSW	696	520	SIL	50443	1967	*
660	RICHARDSON M H	1	CRESAP KUBERT	19	16N	7E	990SL	330FL	NE	692	527	UEV	50444	1967	*
661	RICHARDSON M H	1	CADE CHARLES	20	16N	7E	330SL	330FL	SWSW	702	921	UEV	50446	1967	*
106	UNION HILL GAS	1	PEFFER J G	22	16N	7E	69NL	34WL		720	673	SIL	37225	1960	*
1105	PEOPLES GAS LIGHT	2	DIGHTON J	33	16N	7E	214SL	55WL	NW	711	765	UEV	50758	1969	*
1	CAU NATL GAS		HARRIS HENRY M	12	16N	8E	1200NL	600EL		740	1030			1962	
630	VICKERY DRUG CO	60-1		19	16N	8E	102SL	562WL	SW	699	573	UEV	53203	1966	*

DEV = Devonian; SIL = Silurian; ORD = Ordovician; CINC = Cincinnati Series (U. Ord.); CHMP = Champlainian Series (M. Ord.); CAN = Canadian Series (L. Ord.); CAM = Cambrian; and PC = Precambrian.

CHAMPAIGN COUNTY

County no.	Company or operator	Hole no.	Farm	Sec.	T.	R.	Spot location	Corner	Quarter of Section	Logging ref. elev. (ft)	Total depth (ft)	Age of deepest unit pen.	ISGS sample set no.	Date comp.	Geophys. logs
1131	PEOPLES GAS LIGHT	1	PORTER R	27	19N	8E	193NL	51WL	S8NW	744	770	SIL		1969	*
1108	PEOPLES GAS LIGHT	1	WILSON R	33	19N	8E	740L	54WL		699	720	SIL	56786	1969	*
1112	PEOPLES GAS LIGHT	1	JUMBSTON C L	35	19N	8E	5155L	42WL		750	780	SIL	56759	1969	*
2									SWSWSE	720	902				
1200	PEOPLES GAS LIGHT	1	SMITH F J	12	19N	9E	205NL	57WL	SWSW	698	410	DEV	57151	1970	*
1199	PEOPLES GAS LIGHT	1	PRATHER FRANCIS	23	19N	9E	663L	195EL	S	688	510	DEV	57169	1970	*
171	ILLINOIS POWER	C=7		5	19N10E		39NL	52WL		679	325	DEV		1958	*
1198	PEOPLES GAS LIGHT	1	LANE HELEN	18	19N10E		54NL	65EL	SENE	685	431	DEV	57164	1970	*
1323	PEOPLES GAS & LIGHT	1	TRACY L A	23	19N10E		95L	77EL	NE	682	634	DEV	58320	1971	*
1196	PEOPLES GAS LIGHT	1	PARKER LEU	30	19N10E		59NL	29WL	NENH	686	443	DEV	57166	1970	*
1324	PEOPLES GAS LIGHT	1	EMS L	7	19N11E		103NL	95EL	SENESE	679	717	DEV	58409	1971	*
21716	PEOPLES GAS LIGHT	1	WEINARD R	3	20N	7E	449NL	1410WL		775	4400		60219	1975	*
656	PEOPLES GAS LIGHT	67-M		5	20N	7E	1508L	303WL	NWSW		1274	CINC	53997	1966	*
492	CENT ILL OIL & GAS	1	WEBBER	14	20N	7E			NWNE	708	1085		26	1914	
26	LITTLE WABASH DRUG	1	HEADLEE KENNETH	14	20N	7E	3308L	330EL	N	730	1600	CHMP	26600	1956	*
734	PEOPLES GAS LIGHT	1	MANTHEI E C	20	20N	7E	543L	284EL	S	685	1269	CHMP	56040	1968	*
733	PEOPLES GAS LIGHT	1	GOODE W E	20	20N	7E	52NL	51EL	NWNH	710	1359	CHMP	56044	1968	*
499	CENTRAL OIL & GAS	2	JOHNSON	21	20N	7E			NWNH	692	1699	CHMP	100		
168	UNION HILL GAS	2	HERRIOTT FRANK C	27	20N	7E	625L	54WL		709	544	SIL	37226	1960	*
746	PEOPLES GAS LIGHT	1	HERRIOTT F C	27	20N	7E	508L	72WL		704	1174	CINC		1968	*
737	PEOPLES GAS LIGHT	1	DOLLAMAN U R	28	20N	7E	093L	30WL		705	1440	CHMP	56041	1968	*
747	PEOPLES GAS LIGHT	2	DOLLAMAN U R	28	20N	7E	63NL	68EL		701	1225	CINC	56045	1968	*
735	PEOPLES GAS LIGHT	1	GRAHAM M U	29	20N	7E	985L	461WL		682	1525	CINC	56039	1968	*
729	PEOPLES GAS LIGHT	1	WRIGHT C U	30	20N	7E	107NL	50WL		697	1360	CHMP	55793	1968	*
756	PEOPLES GAS LIGHT	1	HARRIS H M	32	20N	7E	635L	109EL		711	544	SIL	56047	1968	*
4	BARBER & STEVENS	1	LINDSEY	20	20N	8E	651NL	764WL	NWSE	805	2094	CHMP	3009	1962	*
1134	PEOPLES GAS LIGHT	1	HAMMEL J	23	20N	9E	535L	63EL	SWSW	765	710	SIL	56753	1969	*
1135	PEOPLES GAS LIGHT	2	HAMMEL J	20	20N	9E	478L	67WL		729	700	SIL	56754	1969	*
177	ILL POWER CO	C=2		23	20N	9E	1106L	41WL		741	653	DEV		1958	*
172	ILL POWER CO	C=4		7	20N10E		30NL	40WL	S	709	450	DEV		1958	*
170	ILL POWER CO	C=5		7	20N10E		54NL	42EL		692	263	DEV		1958	*
532	UNION PROD PETRO	1	WATERS LEE	7	20N10E		330NL	330WL	SESW	696	374	DEV	6144	1941	*
1188	PEOPLES GAS LIGHT	1	HINRICH E A	8	20N10E		725L	30WL	SESESW	687	408	SIL	57148	1970	*
175	ILL POWER CO	C=6		15	20N10E		535L	50WL	SE	674	522	DEV		1958	*
163	MOORE W RUSH	1	JAMES & BARCUS	17	20N10E		3308L	90EL	SWSW	692	403	SIL	38916	1961	*
1194	PEOPLES GAS LIGHT	1	HINRICH ENNEST	17	20N10E		668L	98EL		679	305	SIL	57146	1970	*
533	UNION PROD PETRO	1	PINAIKE	17	20N10E		3308L	330WL	NWSW	687	340	SIL	6143	1941	*
534	UNION PROD PETRO	1	JAMES JOHN	18	20N10E				SEWSE	688	675	SIL	6104	1941	*
535	UNION PROD PETRO	1	CORSON A	19	20N10E		477NL	640EL	N	683	324	DEV	6147	1941	*
537	UNION PROD PETRO	1	KIRBY CLINTON	20	20N10E		6838L	716WL		679	1491	CHMP	6103	1941	*
536	VAN TARBLE	1	KIRBY CLINT	20	20N10E		3308L	330EL	SWSW		352	DEV	19276	1949	*
21626	PEOPLES GAS LIGHT	1	DELANEY N	6	21N	7E	73NL	130EL		750	4272			1975	*
1377	PEOPLES GAS LIGHT	5	KRONER L J	7	21N	7E	82SL	180EL		765	4175	CAMB	57901	1972	*
1456	PEOPLES GAS LIGHT	4	KRONER L J	7	21N	7E	127NL	82EL	SE	749	4203	CAMB		1972	*
21701	PEOPLES GAS-LIGHT-CKE	1	HANKS W	7	21N	7E	70NL	70EL	S	766	4325	CAMB	60040	1975	*
132	UNION HILL GAS	15-M		7	21N	7E	82NL	36WL		745	1285	CHMP	35234	1959	*
137	UNION HILL GAS	22-M		30	21N	7E	1645L	37WL	NWSWN	771	1430	CHMP	35094	1959	*
21853	PEOPLES GAS-LIGHT-CKE	1	LYONS B	30	21N	7E	255L	8EL	NWNE	763	4360	CAMB		1976	*
131	UNION HILL GAS	1	KRONER LOUIS J	32	21N	7E	33NL	53EL		756	1908	CAN		1959	*
67	RICHARDSON E V	1	KRONER LOUIS J	32	21N	7E	3305L	330WL	NWNE	799	690		30547	1967	*
687	PEOPLES GAS LIGHT	1	ABBOTT S P	32	21N	7E	255L	100WL	NWSW	794	4360	CAMB	55208	1967	*
590	PEOPLES GAS LIGHT	3	KRONER L J	33	21N	7E	59NL	962EL		768	4225	CAMB	52057	1965	*
1515	PEOPLES GAS LIGHT	75-M		6	21N	8E	605L	74WL	NWNH	720	1060	CINC	59444	1968	*
1159	PEOPLES GAS LIGHT	1	SEEBER L	13	21N	8E	59NL	56EL		759	664	SIL	56765	1969	*
1137	PEOPLES GAS LIGHT	1	LAYMAN K	15	21N	8E	645L	32EL	NE	732	685	SIL	56761	1969	*
1187	PEOPLES GAS LIGHT	1	JAMES H	10	21N	9E	63NL	61WL		754	1850	CINC	57154	1970	*
209	VICKERY DRUG	RA=4		13	21N	9E	2508L	89WL	N	735	475		41030	1960	*
178	ILL POWER CO	C=1		16	21N	9E	385L	89WL	N	713	375	DEV		1958	*
1391	PEOPLES LIGHT & GAS	1	CROZIER E	3	21N10E		119NL	55EL	NE	761	833	DEV	58411	1971	*
1353	PEOPLES GAS & LIGHT	1	BUSBOM R	8	21N10E		763L	50EL	SE	701	488	DEV	58402	1971	*
1325	PEOPLES GAS & LIGHT	1	RADEMACHER N	12	21N10E		728L	62EL	SE	769	697		58393	1971	*
173	ILL POWER CO	C=9		11	21N10E		50NL	30WL	NE	709	331	DEV		1958	*
599	PEOPLES GAS LIGHT	44-M		5	22N	7E	695L	36WL	N	739	1121	CINC	52411	1965	*
138	UNION HILL GAS	23-M		19	22N	7E	305L	25WL		736	1733	CHMP	35095	1959	*
584	PEOPLES GAS LIGHT	30-M		19	22N	7E	415L	95WL	SE	735	1205	CHMP	51874	1965	*
129	UNION HILL GAS	1	HINTON ANNA	20	22N	7E	695L	80WL		742	1945	CAN	34992	1959	*
591	PEOPLES GAS LIGHT	35-M		20	22N	7E	1495L	456EL	S	736	1121	CINC	52055	1965	*
598	PEOPLES GAS LIGHT	41-M		21	22N	7E	635L	70EL		737	1070	CINC	52410	1965	*
588	PEOPLES GAS LIGHT	34-M		21	22N	7E	94NL	67EL		729	1040	CINC		1965	*
130	UNION HILL GAS	1	HINTON R S	21	22N	7E	395L	77WL		738	4203	CAN	35237	1959	*
135	UNION HILL GAS	2-M		21	22N	7E	83NL	12WL			1245	CHMP	34368	1959	*
139	UNION HILL GAS	1-M		23	22N	7E	213NL	54WL		731	1267		34369	1959	*
140	UNION HILL GAS	6-M		25	22N	7E	5405L	81WL		732	1096	CINC	34577	1959	*
643	PEOPLES GAS LIGHT	63-M		28	22N	7E	473L	86EL	NE	739	1086	CINC	53593	1966	*
589	PEOPLES GAS LIGHT	33-M		28	22N	7E	63NL	39WL	S	737	1061	CINC	52053	1965	*
654	PEOPLES GAS LIGHT	1	RITCHIE R S	29	22N	7E	147NL	89EL	S	755	4230	CAMB	53581	1966	*
600	PEOPLES GAS LIGHT	45-M		29	22N	7E	25NL	120WL	SE	739	1245	ORD	52412	1965	*
596	PEOPLES GAS LIGHT	40-M		30	22N	7E	600NL	55EL	SE	740	1170	CINC	52170	1965	*
142	UNION HILL GAS	5-M		33	22N	7E	37NL	630WL	NE	745	965	SIL	34593	1959	*
21703	PEOPLES GAS-LIGHT-CKE	1	PROVINE W	30	22N	8E	608L	88EL	S	732	4395	CAMB	60041	1975	*
1308	PEOPLES GAS LIGHT	71-M		30	22N	8E	46NL	95WL		730	1112	CINC		1971	*
1516	PEOPLES GAS & LIGHT	76-M		31	22N	8E	1338L	184EL		699	1065	CINC	59441	1973	*
560	VICKERY DRUG	PX10		2	22N	9E	45NL	100EL			476	DEV	40998	1960	*
1422	PEOPLES GAS LIGHT	1	HAMM	24	22N	9E	83NL	2030EL		747	459	DEV		1972	*
1106	PEOPLES GAS LIGHT	1	GRAHAM J P	34	22N	9E	555L	130WL	SENE	733	1095	CINC	57152	1970	*
5															

CHRISTIAN COUNTY

County no.	Company or operator	Hole no.	Farm	Sec.	T.	R.	Spot location	Corner	Quarter of Section	Logging of ref. elev. (ft)	Total depth (ft)	Age of deepest unit pen.	ISGS sample set no.	Date comp.	Geophys. logs
807	COLLINS BROS OIL	1	EDEKSPACHER INENE	2	11N	1E	330NL 330WL		NE	655	2850	STL	21333	1951	*
808	COLLINS BROS OIL	1	JUNES RALPH T	3	11N	1E	330NL 330EL			659	2846	SIL	21333	1951	*
2153	COLLINS BROS OIL	1	FUCHS GED	10	11N	1E	330NL 330WL		SE	670	2889	SIL	21430	1951	*
867	WARREN WALLACE A	1	NYE MARY E	17	11N	1E	430SL 290EL		SWSE	677	2847	DEV	30939	1957	*
809	C J SIMPSON OHLG CO	1	MASCHIO	19	11N	1E	330SL 330FL		NW	744	2847	SIL	21683	1951	*
2396	RUBISON OIL CO	2	PEADOUY-SCHULZ	20	11N	1E	465NL 330EL		NWSE	687	2896			1947	*
22790	FRANKS PETR EXPLOR	1	WARE	25	11N	1E	490SL 405WL		NWNE	672	2894			1974	*
22776	FRANKS PETR	1	WAGNER	25	11N	1E	330SL 660WL		SESW	662	2929		59145	1974	*
22800	FRANKS PETR	7	WAGNER	25	11N	1E	660NL 330FL		NENWSE	694	2923			1974	*
22794	FRANKS PETR	3	WAGNER	25	11N	1E	330SL 660WL		NESE	664	2896	DEV		1974	*
2154	THE TEXAS CO	1	BLAKELY J J	31	11N	1E	330NL 330FL		NW	672	2843	SIL	22107	1951	*
22886	FRANKS PETR	1	WAGNER	31	11N	1E	575NL 330FL		NENWNE	681	2912			1974	*
22799	HAGEN OIL CO	1	CEANLUCK	35	11N	1E	660NL 330EL		NE	664	2894	DEV	59336	1974	*
22807	HAGEN OIL CO	1	TEX J	35	11N	1E	990SL 330WL		SWSW	679	3040		59363	1974	*
22760	FRANKS PETR	2	WAGNER	36	11N	1E	990NL 660WL		NENW	686	2899			1974	*
22787	BRUNNER	1	FRANK'S PETRO	36	11N	1E	660SL 455FL		SWNW	675	2908			1974	*
22795	FRANKS PETR	1	SHELLIE	36	11N	1E	530NL 660EL			614	2861			1974	*
22816	FRANKS PETR	4	WAGNER	36	11N	1E	220NL 268EL		SWNE	659	2902			1974	*
22783	FRANKS PETR	2	BRUNNER	36	11N	1E	530NL 330FL		SENW	665	2894			1974	*
22775	KAYS PETR PROD	1	FRILEY	36	11N	1E	417SL 516FL		NENWNW	651	2882			1974	*
1818	TROUP R H		MURKELL HARVEY	4	11N	1W	330SL 330FL		SE	657	2673	SIL	35852	1946	*
566	MCCLELLAND GEO W	1	KEYES-SMITH-WALKER	7	11N	1W	330NL 481FL		SESW	655	2640	SIL	27494	1956	*
780	HAMMER A J	1	GREIVE DANIEL A	11	11N	1W	330NL 330FL		SWSW	673	2765	SIL		1957	*
2534	ALADDIN OIL DEVLPT	1	EDEKSPACHER HEINS	16	11N	1W	330NL 330WL		NW	660	3300	CHMP	56894	1949	*
911	SKILES OIL CORP	1	WARDELL ARTHUR	20	11N	1W	330NL 330WL		NENW	649	2653	DEV	46415	1957	*
2001	RICHARDSON M H	1	WEAVER JOHN	25	11N	1W	330SL 330WL		NE	736	2823	DEV	44624	1945	*
700	GULF OIL CO	1	SIEBERT R B	26	11N	1W	330SL 330EL		SW	758	2834	DEV	21215	1951	*
699	JARVIS S D	1	DARST M ORLENA	29	11N	1W	330SL 330WL		NE	680	2632	DEV	19111	1949	*
513	CITIES SEN PROD CO	1	TROYER	33	11N	1W	990SL 330EL		NE	722	2907	SIL	26221	1950	*
812	PHUETT I M	1	STOLTE L M	33	11N	1W	65SL 330WL		NKSW	681	2634	DEV	19144	1949	*
697	CHAMFORD J L	1	MILLEK CHESTER S	33	11N	2W	330SL 330WL		NKSE	645	2592	DEV	21740	1951	*
2527	MCGUIRE JOHN W	1	CULONIUS FRED HEIMS	33	11N	2W	330NL 330EL		NE	660	2572	DEV	50461	1949	*
2156	RICHARDSON M H	1	MCWARR R	1	11N	3W	330NL 330FL		SWSW	630	2180	DEV		1954	*
2758	CAREY JOHN OIL	1	LUMIS DOROTHY	4	11N	3W	330SL 330WL		NW	630	2741			1972	*
698	SUN OIL CO	1	MUNDENAE	5	11N	3W	330NL 330WL			637	2725	CHMP		1951	*
693	SUN OIL CO	1	CULLTER CLARENCE E	9	11N	3W	330NL 330WL		SE	629	2210	DEV	21334	1951	*
694	MARSH LOUIS	1	KNIUSON ALBERT	11	11N	3W	330NL 990EL		NE	630	2241	DEV	21547	1951	*
2150	THE NATION OIL CO	2	MILLER B M	12	11N	3W	330NL 330FL		NWNN	632	2216	DEV	31453	1949	*
695	THE NATION OIL CO	1	MILLER D H	12	11N	3W	330NL 330FL		NW	630	2187	DEV	19417	1949	*
692	EISENSTEIN MORRIS A	1	CHENEY P W	11	11N	4W	25NL 254L			637	2071	DEV	26789	1950	*
2159	MYERS THEO	1	CULBROOK WILLARD L	13	11N	4W	330NL 45FL		SWNE	624	2153	DEV	23475	1953	*
597	KENLAND OIL CO	1	TEX	15	11N	4W	330NL 330WL		SE	635	2078	SIL	27404	1950	*
690	BIGGS A S	1	WHARTON ALTHEA	27	11N	4W	330NL 330WL		SW	642	2647	DEV	19404	1949	*
814	WALAEK OIL CO	1	LACHAKITE H B	1	12N	1E	330NL 330EL		NWSE	642	2695	DEV	17662	1947	*
2573	UNION OIL CO UP CAL	1	HARPOLD H J	9	12N	1E	330NL 330WL		NE	644	2640	SIL	35203	1946	*
2160	THE TEXAS CO	1	KEMMEKER UNIT	14	12N	1E	330SL 380EL		NWSE	649	2720	SIL	22364	1951	*
22008	PHILLIPS PETR	1	HIMES "A"	14	12N	1E	330NL 990FL		SE	665	2750		54763	1975	*
817	THE TEXAS CO	1	CURZINE E C	14	12N	1E	330SL 330FL		NW	652	2725	DEV		1952	*
815	WHITE IVAN	1	CORZINE L C	14	12N	1E	330NL 330WL		SESW	648	2638	DEV		1952	*
2053	SCHAEFER OIL CO	1	KEMMEKER UNIT	15	12N	1E	330SL 330FL		SE	645	2640	DEV	43740	1943	*
818	PHUETT I M	1	MYERS PAUL L	21	12N	1E	330NL 330WL			645	2645	SIL	19540	1940	*
2161	COPPER HOWARD L	2	LUNG	22	12N	1E	330SL 30FL		NWSE	650	2645	DEV		1952	*
2162	COPPER HOWARD L	3	LUNG	22	12N	1E	330NL 330FL		NWSE	653	2652	DEV		1953	*
22839	KIMBARK OPERAT CO	2	LACHAKITE	22	12N	1E	330NL 330EL		SENN	645	2690		54540	1975	*
819	COPPER HOWARD L	1	LUNG	22	12N	1E	330NL 330WL		NESE	651	2638	DEV	22555	1942	*
2163	COPPER HOWARD L	1	TEETER COHM	23	12N	1E	330NL 330WL		SWNW	645	2748	DEV	22846	1952	*
400	NATL ASSOC PETR CO	1	TEETER ET AL	23	12N	1E	330SL 330FL		NW	654	2705	DEV	26445	1953	*
820	KAUFMAN E H	1-A	SPRINKLE D E	25	12N	1E	342NL 344WL		NE	673	2749	DEV	21829	1951	*
2008	NATL ASSOC PETR	1	FRISMAN CLIVE	26	12N	1E	990SL 330WL		NE	651	2698	DEV	42328	1942	*
604	RUBISON H F	1	FERRER	27	12N	1E	330SL 2310FL			643	2720	DEV		1952	*
2166	RICHARDSON M H	1	WELL SARAH	1	12N	1W	330SL 330EL		SW	677	2555	DEV	19126	1949	*
663	NATL ASSOC PETR CO	1	CASHIN JOSEPH P	1	12N	1W	330NL 330FL		SE	636	2533	DEV	30921	1957	*
672	V S & S OHLG CO	1	LUNG EST	3	12N	1W	330SL 330WL		SE	625	2615	SIL	27341	1974	*
592	SKILES OIL CORP	1	SCHMIDT W	10	12N	1W	330SL 330FL			627	2667	SIL	27549	1950	*
667	GEORGE I W	1	RYAN HEARS	11	12N	1W	330SL 330WL		SENW	625	2575	SIL	27947	1957	*
2167	MARSH LOUIS	1	VULLTINE EUGENIA	12	12N	1W	330SL 330WL		SENE	631	2537	DEV	22754	1952	*
783	MILONCIS J W	1	PIRIGUS	13	12N	1W	330SL 330WL		SESW	637	2622	SIL	27774	1957	*
1826	KIPAWOOD ROGER	1	RIDGE W C	14	12N	1W	330NL 330WL		NW	631	2533	DEV	35495	1946	*
1895	JORDAN JAMES	1	RIDGE	14	12N	1W	330NL 330WL		SWNW	632	2540	DEV	38448	1940	*
22885	PHILLIPS PETR	1	STATTNER "A"	14	12N	1W	330NL 990WL		NENW	629	2577			1975	*
878	PICKENS W L	1	NULAN	14	12N	1W	330SL 330WL		NENE	628	2606	DEV	30564	1957	*
1754	PERRINE & PERRINE	1	STATTNER GERALD	21	12N	1W	330SL 990EL		SW	644	2575	DEV	35275	1946	*
457	V S & S OHLG CO	1	ETHERIDGE	21	12N	1W	330SL 330FL		SWNW	625	2607	SIL		1955	*
49	OLSON OHLG CO	1	TEX EUM L	24	12N	1W	667SL 330WL		NE	642	2720	SIL	6179	1941	*
700	OHIO OIL CO	1	CUMERFORD ELLEN ETAL	25	12N	1W	330SL 330WL		SE	654	2716	SIL	19241	1949	*
703	HANCOCK MITCHELL	1	CANU H L	26	12N	1W	330SL 330WL		NW	643	2624	SIL	19194	1949	*
456	V S & S OHLG CO	1	HOADEN	32	12N	1W	330SL 990WL			635	2735	SIL	25976	1955	*
470	MCFMURRAY L A	1	FRITSINA	3	12N	2W	330NL 330FL		SE	618	2370	SIL	26333	1955	*
499	HIG ONE OHLG CO	1	SEAHAN	4	12N	2W	330SL 330WL		SESE	613	2299	SIL	26323	1955	*
2264	JORDAN JAMES D	1	MACK	5	12N	2W	660NL 330WL		SESW	623	2219	SIL	53731	1946	*
2168	RUNYON F L	1	RISCHER LUDIE	6	12N	2W	330NL 330WL		SE	549	2152	SIL	25737	1955	*
546	RING & KINSELL	1	MCDONALD	7	12N	2W	330NL 330WL		SWNE	626	2250	DEV	26443	1946	*
687	WILSON CARLINE	1	MURKIS CLEONA J	11	12N	2W	330								

CHRISTIAN COUNTY

County no.	Company or operator	Hole no.	Farm	Sec.	T.	R.	Spot location	Corner	Quarter of Section	Logging ref. elev. (ft)	Total depth (ft)	Age of deepest unit pen.	ISGS sample set no.	Date comp.	Geophys. logs
847	HOYLE L A	1	HAYES LEE	28	12N	3W	330SL 330FL			623	2145	DEV	20013	1950	*
1040	HANSFIELD C H	1	CURVEY	29	12N	3W	330SL 330FL		SE	620	2090	DEV	32022	1950	*
1620	REDWINE NASH	1	WADE JOHN C	30	12N	3W	330SL 330FL		SE	641	2152	SIL	33142	1950	*
535	MCELMURRAY	1	SLOMAN	1	12N	4W	330NL 330WL		SW	623	1980	DEV	27001	1950	*
556	WARREN WALLACE A	1	DEAL	1	12N	4W	330SL 330FL		SE	621	1964	DEV	26596	1950	*
528	WARREN WALLACE A	1	DEAL ALVIN C	1	12N	4W	330NL 330WL		NESE	620	2015	DEV		1950	*
707	COVINGTON JAMES R	1	DEAL ELYNE A	2	12N	4W	330NL 330WL		SW	624	2030	SIL	31004	1957	*
2019	MILUNOVS JOC	1-B	NULAN	10	12N	4W	330NL 330FL		SE	625	1990	SIL	42792	1962	*
551	CITIES SERVICE OIL N	1	OLAN M T	10	12N	4W	330SL 330FL		NE	635	2090	SIL	27240	1950	*
1916	JUNGER JOHN		BRADFORD	14	12N	4W	330NL 330WL		SWSW	635	2009	SIL		1961	*
1858	HAMMER A J	1	SEAMAN YVON	23	12N	4W	330NL 330WL		SW	635	2000	SIL	36744	1960	*
2659	WASCHER DANIEL W	1	FRAZEE	1	15N	1E	330SL 330WL		NW	615	2407	DEV	57847	1971	*
837	NATL ASSOC PETR CU	1	AUSTIN D J	3	13N	1E	330NL 330WL		SE	613	2302	DEV	22449	1971	*
1102	COLLINS BR05 OIL		ZINDLE	3	13N	1E	330SL 330WL		NE		2323	DEV		1949	*
1089	NATL ASSOC PETR CU	29	LAWRENCE JOHN H	3	13N	1E	330SL 330FL		SW	610	2322	DEV		1949	*
1092	NATL ASSOC PETR CU	33-A	LAWRENCE JOHN H	3	13N	1E	280SL 330FL		SE	619	2319	DEV		1949	*
1101	MID-GLOBE OIL CORP	1	TOMLINSON JAMES A	3	13N	1E	330NL 330WL		SWSE	615	2322	DEV	20699	1950	*
1096	NATL ASSOC PETR CU	38	LAWRENCE JOHN H	3	13N	1E	330NL 330WL		SW	612	2315	DEV		1951	*
1097	NATL ASSOC PETR CU	39	LAWRENCE JOHN H	3	13N	1E	330SL 330FL		SWNW	616	2310	DEV		1951	*
1095	NATL ASSOC PETR CU	35	LAWRENCE JOHN H	5	13N	1E	330NL 330WL		SESW	617	2314	DEV		1949	*
1098	NATL ASSOC PETR CU	40	LAWRENCE JOHN H	3	13N	1E	330NL 330WL		NESE	615	2320	DEV		1951	*
1100	COLLINS BR05 OIL	1	SEIFFERT JOHN H	3	13N	1E	330SL 330FL		NWNW	614	2317	DEV	19456	1949	*
1099	CONTINENTAL OIL CO	41	LAWRENCE JOHN H	3	13N	1E	330SL 330FL		NESE	614	2319	DEV		1952	*
1007	NATL ASSOC PETR CU	25-A	LAWRENCE JOHN H	5	13N	1E	230NL 330WL		SWSW	610	2297	DEV		1949	*
1000	NATL ASSOC PETR CU	4-A	LAWRENCE JOHN H	3	13N	1E	330SL 330FL		SWSW	619	2317	DEV		1949	*
1110	COLLINS BR05 OIL	1	NORTH SHERMAN	4	13N	1E	330SL 330FL		NE	609	2353	DEV		1949	*
1103	NATL ASSOC PETR CU	N-1	HILYEU HALOON ET AL	4	13N	1E	330SL 330FL		620		2310	DEV	19609	1949	*
865	COLLINS BR05 OIL	1-A	SHERMAN EDITH M	4	13N	1E	330SL 330FL		NESE	615	2310	DEV		1949	*
1109	COLLINS BR05 OIL	2	SHERMAN EDITH M	4	13N	1E	330NL 330WL		NESE	615	2300	DEV		1952	*
830	CARROLL DELL	1	KERPER WALTER J	5	13N	1E	330SL 330FL		SESE	619	2401	DEV		1949	*
1111	HELF U A	1	SHUMWAY MARCELLA	7	13N	1E	330NL 330WL		NENW	605	2372	DEV	24658	1954	*
1112	HELF U A	1-A	SHUMWAY MARCELLA	7	13N	1E	330NL 330WL		NE	620	2375	DEV	30732	1960	*
1078	CONTINENTAL OIL CO	43	LAWRENCE JOHN H	9	13N	1E	1650NL 2310FL		624		2323	DEV		1963	*
2055	CONTINENTAL OIL CO	7	HILYEU HALOON NURTH	9	13N	1E	1025NL 995FL		624		2323	DEV		1963	*
1740	CONTINENTAL OIL CO	42	LAWRENCE JOHN H	9	13N	1E	990SL 1650WL		SW	603	2350	DEV		1960	*
1114	CONTINENTAL OIL CO	3	HILYEU HALOON ET AL	9	13N	1E	330NL 330WL		NENE	620	2320	DEV		1949	*
1137	NATL ASSOC PETR CU	10	LAWRENCE JOHN H	9	13N	1E	330SL 330FL		NESE	616	2315	DEV		1949	*
1135	NATL ASSOC PETR CU	9-A	LAWRENCE JOHN H	9	13N	1E	430NL 330WL		SENE	621	2315	DEV		1949	*
1132	NATL ASSOC PETR CU	4-A	LAWRENCE JOHN H	9	13N	1E	230SL 330FL		NE	614	2315	DEV		1949	*
1129	NATL ASSOC PETR CU	3	LAWRENCE JOHN H	9	13N	1E	330SL 330FL		NWSE	610	2310	DEV		1949	*
1115	NATL ASSOC PETR CU	1	GRIMMETT LARENCE C	9	13N	1E	330SL 330FL		NESE	619	2315	DEV		1949	*
1116	CONTINENTAL OIL CO	2-B	LAWRENCE JOHN H	9	13N	1E	380NL 330WL		NESE	619	2304	DEV	19307	1949	*
1124	NATL ASSOC PETR CU	1	LAWRENCE JOHN H	9	13N	1E	330SL 330FL		SE	612	2304	DEV		1949	*
1124	CONTINENTAL OIL CO	28	LAWRENCE JOHN H	9	13N	1E	330NL 330WL		SWSE	615	2310	DEV		1949	*
1122	CONTINENTAL OIL CO	25	LAWRENCE JOHN H	9	13N	1E	330NL 330WL		SESE	615	2314	DEV	19608	1949	*
1118	CONTINENTAL OIL CO	5-A	LAWRENCE JOHN H	9	13N	1E	260NL 330WL		SE	620	3021	CHMP	20250	1950	*
1154	NATL ASSOC PETR CU	34	LAWRENCE JOHN H	9	13N	1E	330NL 330FL		SW	615	2324	SIL		1949	*
1153	NATL ASSOC PETR CU	27	LAWRENCE JOHN H	9	13N	1E	330SL 330FL		SW	615	2324	SIL		1949	*
1152	NATL ASSOC PETR CU	26	LAWRENCE JOHN H	9	13N	1E	330SL 330FL		SWNE	617	2322	DEV		1949	*
1150	NATL ASSOC PETR CU	25-B	LAWRENCE JOHN H	9	13N	1E	280SL 330FL		SWSE	610	2307	DEV		1949	*
1139	NATL ASSOC PETR CU	11	LAWRENCE JOHN H	9	13N	1E	330SL 330FL		SW	620	2320	DEV	19195	1949	*
832	NATL ASSOC PETR CU	1-A	HILYEU HALOON ET AL	10	13N	1E	430NL 330WL		SE	610	2300	DEV		1949	*
1141	NATL ASSOC PETR CU	5	MEYERS JOHN W	10	13N	1E	330NL 330WL		SE	618	2325	DEV		1950	*
1169	NATL ASSOC PETR CU	1	BLACKBURN EUNICE	10	13N	1E	330NL 330WL		SE	618	2325	DEV		1950	*
1168	NATL ASSOC PETR CU	10	HILYEU HALOON ET AL	10	13N	1E	330SL 330FL		SE	610	2327	DEV		1949	*
1165	NATL ASSOC PETR CU	2-A	MYERS J W	10	13N	1E	430NL 330WL		SE	619	2320	DEV	19697	1949	*
1170	NATL ASSOC PETR CU	37	LAWRENCE JOHN H	10	13N	1E	330SL 330FL		SE	610	2324	DEV		1949	*
1166	NATL ASSOC PETR CU	8	HILYEU HALOON ET AL	10	13N	1E	330NL 330WL		NE	617	2311	DEV		1949	*
1194	COLLINS BR05 OIL CO		OWENS W H	10	13N	1E	330NL 330WL		SW		2350	DEV		1950	*
1192	NATL ASSOC PETR CU	4	MEYERS JOHN W	10	13N	1E	330SL 330FL		SE	618	2314	DEV		1949	*
1167	NATL ASSOC PETR CU	9	HILYEU HALOON ET AL	10	13N	1E	330SL 330FL		NE	619	2321	DEV		1949	*
1165	NATL ASSOC PETR CU	7	HILYEU HALOON ET AL	10	13N	1E	330NL 330WL		NWSE	617	2320	DEV		1949	*
1164	NATL ASSOC PETR CU	6	HILYEU HALOON ET AL	10	13N	1E	330SL 330FL		SW	617	2315	DEV		1949	*
1161	NATL ASSOC PETR CU	3	HILYEU HALOON ET AL	10	13N	1E	330SL 330FL		NW	616	2310	DEV		1949	*
1160	NATL ASSOC PETR CU	2	HILYEU HALOON ET AL	10	13N	1E	430NL 330WL		SW	617	2318	DEV		1949	*
1160	MID-GLOBE OIL CORP	1	MYERS J W	10	13N	1E	330NL 330WL		NE	616	2320	DEV		1950	*
1173	NATL ASSOC PETR CU	8	LAWRENCE JOHN H	10	13N	1E	430NL 330WL		NE	619	2317	DEV	19725	1949	*
1177	NATL ASSOC PETR CU	3A	LAWRENCE JOHN H	10	13N	1E	330NL 330WL		NE	619	2321	DEV		1949	*
1170	COLLINS BR05 OIL CO	1	HENBY ANNA	10	13N	1E	330SL 330WL		NE	617	2372	SIL	19458	1949	*
1161	MID-GLOBE OIL CORP	2	MYERS J W	10	13N	1E	330SL 330FL		NW	615	2340	DEV		1950	*
1171	NATL ASSOC PETR CU	7	LAWRENCE JOHN H	10	13N	1E	330SL 330FL		NWNW	620	2309	DEV		1949	*
1163	NATL ASSOC PETR CU	1-A	MYERS J W	10	13N	1E	330SL 330FL		SW	622	2315	DEV		1949	*
1032	M A N OIL CO	1-A	CUNNELLY	11	13N	1E	330SL 330WL		SW	610	2354	DEV		1950	*
995	HUMPHREYS-PURKETT	1	WILSON WM J	12	13N	1E	330SL 330FL		NWNW	610	2451	SIL		1956	*
1574	M A N OIL CO	1-A	LAMBORN	14	13N	1E	330SL 330WL		NWNW	615	2367	DEV		1954	*
2570	ROBINSON M F		J BILLYE	14	13N	1E	330SL 990FL		SE	621	2430	DEV	57002	1969	*
2547	ROBINSON M F		J JACUPO	14	13N	1E	330SL 990FL		NE	621	2450	DEV	57008	1969	*
831	THOMPSON L L		LAMBORN JAMES A	14	13N	1E	330NL 330WL		NW	619	2370	DEV		1949	*
2196	WELKER E B	1-A	CUNNELLY	15	13N	1E	380NL 430WL		NE	614	2334	DEV		1964	*
2148	WELKER E B	1-B	CUNNELLY L L	15	13N	1E	330NL 330WL		SWNE	621	2339	DEV		1964	*
2135	WELKER E B	1-A	JONES R T	15	13N	1E	660NL 330WL		NE	610	2340	DEV		1964	*
430	MID-GLOBE OIL CORP	1	CUNNELLY L L	15	13N	1E	330NL 330WL		NE	617	2332	DEV		1950	*
1201	LIPPITT HARRY R	1	JONES R T	15	13N	1E	430NL 330WL		NE	619	2325	DEV		1949	*
1199	LIPPITT HARRY R	4	CRANER IRENE	15	13N	1E	990SL 990WL		SW	610	2337	DEV		1949	*
1210	NATL ASSOC PETR CU	4	WINDLOW EVA S	15	13N	1E	330SL 330FL		SWNW	610	2321	DEV		1949	*
1209	NATL ASSOC PETR CU	3	WINDLOW EVA S	15	13N	1E	330NL 330WL		SWNW	619	2322	DEV		1949	*
1196	LIPPITT HARRY R	11	CRANER IRENE	15	13N	1E	330NL 990WL		SW	621	2331	DEV	19700	1949	*
1208	NATL ASSOC PETR CU	2	WINDLOW EVA S	15	13N	1E	330SL 330FL		NWNW	610	2335	DEV		1949	*
1207	NATL ASSOC PETR CU	1	WINDLOW EVA S	15	13N	1E	330NL 330WL		SW	616	2321	DEV		1949	*
1197	LIPPITT HARRY R	12	CRANER IRENE	15	13N	1E	990NL 330WL		SW	610	2320	DEV		1949	*
1206	NATL ASSOC PETR CU	3	RIGGINS LELA	15	13N	1E	330SL 330FL		NENW	619	2356	DEV		1949	*
1198	LIPPITT HARRY R	13	CRANER IRENE	15	13N	1E	330SL 330WL		SE	617	2332	DEV		1949	*
1205	NATL ASSOC PETR CU	2	RIGGINS LELA	15	13N	1E	330NL 330WL		SE	619	2324	CHMP		1949	*
1202	LIPPITT HARRY R	3	JONES R T	15	13N	1E	900NL 330WL		NE	618	3004	CHMP		1950	*
1203	LIVENGOOD M LUTHER														

CHRISTIAN COUNTY

County no.	Company or operator	Hole no.	Farm	Sec.	T.	R.	Spot location	Corner	Quarter of Section	Logging ref. elev. (ft)	Total depth (ft)	Age of deepest unit pen.	ISGS sample set no.	Date comp.	Geophys. logs	
1239	NATL ASSOC PET CO	2	THAUGHER IRA	16	13N	1E	330NL 330WL		NE2NW	602	2307	DFV	14959	1949	*	
1240	NATL ASSOC PET CO	3	THAUGHER IRA	16	13N	1E	330SL 330EL		NA	600	2325	DFV		1949	*	
1236	COOPER HOWARD	3	THAUGHER IRA	16	13N	1E	330SL 330FL		SW2NW	610	2355	DFV		1949	*	
1235	WELKER OIL CO	1	THAUGHER	16	13N	1E	330SL 330EL		NW2SW	617	2309	DFV		1954	*	
1234	COOPER HOWARD L	2	THAUGHER	16	13N	1E	330NL 330EL		NW2SW	617	2344	DFV	2118P	1951	*	
1233	COOPER HOWARD L	1	THAUGHER	16	13N	1E	330NL 330EL		SW2W	616	2341	DFV		1950	*	
1211	NATL ASSOC PETR CO	1	MURLETON M L	16	13N	1E	330NL 330FL		SW2SE	610	2320	DFV		1949	*	
1212	RUDY JOHN W	1	PEABODY	16	13N	1E	330NL 330WL		NE	616	2310	DFV		1949	*	
1230	RUDY JOHN W	1	RIDGE	16	13N	1E	330NL 330FL		SE2SE	617	2331	DFV		1949	*	
1231	RUDY JOHN W	2	RIDGE	16	13N	1E	330SL 330WL		SE2SE	615	2331	DFV		1949	*	
1228	NATL ASSOC PETR CO	5	REATHERFORD KING	16	13N	1E	330NL 330WL		NE2SE	618	2318	DFV		1949	*	
1229	NATL ASSOC PETR CO	6	REATHERFORD KING	16	13N	1E	330SL 330EL		NE2SE	619	2336	DFV		1949	*	
1227	NATL ASSOC PETR CO	4	REATHERFORD KING	16	13N	1E	330SL 330EL		NE	619	2336	DFV		1949	*	
1216	RUDY JOHN W	3	PEABODY	16	13N	1E	330NL 330WL		SW2NE	610	2314	DFV		1949	*	
1219	RUDY JOHN W	5	PEABODY	16	13N	1E	332NL 329WL		SE	610	2317	DFV		1949	*	
1218	RUDY JOHN W	4	PEABODY	16	13N	1E	330SL 330EL		SW2NE	610	2311	DFV		1949	*	
1213	RUDY JOHN W	2	PEABODY	16	13N	1E	990NL 330EL		NW2NE	614	2330	DFV		1949	*	
1222	RUDY JOHN W	8	PEABODY	16	13N	1E	330NL 660EL		SW	609	2322	DFV		1949	*	
1221	RUDY JOHN W	7	PEABODY	16	13N	1E	330SL 330FL		NE2SW	612	2317	DFV		1949	*	
1220	RUDY JOHN W	6	PEABODY	16	13N	1E	330SL 330EL		NW2SE	621	2326	DFV		1949	*	
1223	RUDY JOHN W	9	PEABODY	16	13N	1E	330SL 330WL		SE2E	622	2336	DFV		1953	*	
1224	NATL ASSOC PETR CO	1	REATHERFORD KING	16	13N	1E	330NL 330WL		NENE	615	2317	DFV		1949	*	
1226	NATL ASSOC PETR CO	5	REATHERFORD KING	16	13N	1E	330SL 330EL		NENE	610	2333	DFV		1949	*	
1225	NATL ASSOC PETR CO	2	REATHERFORD KING	16	13N	1E	330NL 330WL		SENE	615	2302	DFV		1949	*	
828	DICKINSON OIL CO	2	MILHOUN	17	13N	1E	330SL 330EL		SW2NW	616	2434	DFV		1954	*	
839	WIRIH EDWARD L	1	MILLHON R C	17	13N	1E	330SL 330WL		NE2NW	609	2400	DFV	2333A	1953	*	
1243	MAGNOLIA PETR CO	2	STROH HARRY A	17	13N	1E	330NL 330WL		SE2SE	618	2350	DFV	2370P	1953	*	
1242	MAGNOLIA PETR CO	1	STROH HARRY A	17	13N	1E	330SL 330FL		SE	618	2341	DFV		1953	*	
840	MAGNOLIA PETR CO	1	STROH HARRY A	18	13N	1E	330NL 330FL		NW	614	2394	DFV	24440	1954	*	
938	REED O A	1	HURDICK CHARLES	19	13N	1E	330NL 330WL		NW	618	2385	DFV		1950	*	
1244	NATL ASSOC PETR CO	1	BRAUDLEY M L	20	13N	1E	330NL 330FL		SW2SE	620	2410	DFV		1953	*	
1245	NATL ASSOC PETR CO	1	BRAUDLEY M L	20	13N	1E	360SL 330WL		SE2SE	620	2344	DFV	1914A	1949	*	
1247	NATL ASSOC PETR CO	1	BRAUDLEY M L	20	13N	1E	330NL 330EL		NE2NW	619	2405	DFV		1953	*	
1251	WELKER OIL CO	2	MYERS DAVE	20	13N	1E	330SL 330WL		SENE	617	2340	DFV		1953	*	
1250	WELKER OIL CO	1	MYERS DAVE	20	13N	1E	350NL 330EL		SENE		2342	DFV	2350P	1953	*	
1248	WELKER OIL CO	1A	BRAUDLEY MARY L	20	13N	1E	330NL 330EL		SE	617	2346	DFV		1953	*	
1252	WELKER OIL CO	1	MEYERS EARL H	20	13N	1E	330NL 330FL			621	2336	DFV		1983	*	
1256	PHULTI T M	1	MYERS JAMES A	20	13N	1E	990NL 330WL		NE	619	2349	DFV	1954P	1949	*	
1254	KAUFMAN E H	1-4	MYERS J A	20	13N	1E	380SL 330WL		NE	620	2352	DFV		1953	*	
1253	WELKER OIL CO	2	MEYERS EARL R	20	13N	1E	340SL 330WL		SW2NE	619	2340	DFV		1953	*	
827	KAUFMAN E H	1	JOHNSON BEN	21	13N	1E	340SL 330WL		NW2SE	617	2350	DFV	2367B	1953	*	
1208	KAUFMAN E H	5-8	SMITH HEINS	21	13N	1E	330SL 330WL		SE2NW	614	2340	DFV		1953	*	
1207	KAUFMAN E H	4	SMITH HEINS	21	13N	1E	330NL 330EL		SW2W	617	2340	DFV		1954	*	
1209	WELKER OIL CO	1	MCLEOD JAMES	21	13N	1E	330SL 330WL		NW	615	2336	DFV		1953	*	
1201	WELKER OIL CO	2	MCLEOD JAMES	21	13N	1E	330SL 330WL		NW2W	617	2342	DFV		1953	*	
1203	NATL ASSOC PETR CO	5	MURLETON M L	21	13N	1E	330NL 330FL		NW2NE	614	2340	DFV		1950	*	
1202	NATL ASSOC PETR CO	3	MURLETON M L	21	13N	1E	330NL 330EL			610	2328	DFV		1949	*	
1204	KAUFMAN E H	1	SMITH LEOA E	21	13N	1E	330SL 330WL		SW	618	2353	DFV		1951	*	
1205	KAUFMAN E H	2	SMITH HEINS	21	13N	1E	330SL 330WL		NW2SW	616	2344	DFV	23410	1953	*	
1259	NATL ASSOC PETR CO	1	MCLEOD JAMES	21	13N	1E	330NL 330FL		NW	610	2328	DFV		1949	*	
1206	KAUFMAN E H	3	SMITH HEINS	21	13N	1E	330NL 330EL		NW2SW	613	2335	DFV		1953	*	
1258	BROWN & WITSCHY	1	MCLEOD JAMES	21	13N	1E	330NL 332WL		NE2NW	610	2320	DFV		1940	*	
826	PHILLIPS PETR CO		CRAMER	22	13N	1E	330NL 330WL		NW	617	2337	DFV		1951	*	
1209	MILUNCUS J W	1	ELLISON	22	13N	1E	330NL 330WL		NE2NW	617	2348	DFV		1949	*	
2575	ROBISON H F	1	JUNES	23	13N	1E	330NL 990EL		NE	622	2425	DFV	57001	1970	*	
2247	ROBISON H F	1	BEHL	25	13N	1E	330SL 330WL		SE	635	2491	DFV	52518	1965	*	
1925	MANSFIELD C B	1	WYSONG	26	13N	1E	330SL 660WL		NE	620	2437	DFV		1961	*	
2200A	KIMBANK OPERAT	1	KUHLE	26	13N	1E	330NL 330FL		SW2SE		2566		4950A	1974	*	
1007	PARTLOW & CUCHONOUR	1	WYSONG C W	26	13N	1E	330SL 330EL		SW2NE	618	2452	DFV	31941	1958	*	
2650	WASCHER DANIEL W	1	AUCUCK	27	13N	1E	330NL 330WL		NE	625	2405	DFV	57753	1971	*	
825	NATL ASSOC PETR CO	2	SIMCOX C G	28	13N	1E	330NL 330EL		NW2W	621	2380	DFV		1953	*	
1271	NATL ASSOC PETR CO	1	SIMCOX C G	28	13N	1E	330SL 330WL		NW2W	620	2365	DFV		1953	*	
1270	HALBERT RALPH C	1	MOORE LILLIAN M	28	13N	1E	330NL 330WL		SE2NW	622	2370	DFV	2545A	1955	*	
8109	ROBISON H F	1	BUGG MAZIE	29	13N	1E	330NL 330EL		NW	617	2354	DFV		1963	*	
824	KAUFMAN E H	1	RILEY MARY	29	13N	1E	330NL 330EL		NW2SE	625	2368	DFV	2182B	1951	*	
1272	NATL ASSOC PETR CO	1	SIMCOX C W	29	13N	1E	330NL 330FL		NW2L	618	2360	LHMP	1667A	1940	*	
1273	NATL ASSOC PETR CO	2	SIMCOX C W	29	13N	1E	330NL 330FL			620	2341	DFV		1949	*	
1274	NATL ASSOC PETR CO	3	SIMCOX C W	29	13N	1E	330NL 330EL		SW2NE	618	2370	DFV		1949	*	
2578	SEWELL CLARENCE E	1	PRICE	30	13N	1E	330NL 330EL		SE	618	2376	DFV		57257	1970	*
823	BOYD C C	1	MILLIKIN UNIVERSITY	33	13N	1E	330SL 330WL		NW	632	2486	SIL	36007	1960	*	
2120	ROBISON H F	1	OWANUN JAMES	36	13N	1E	225SL 330FL		SAME	637	2530	DFV	46152	1963	*	
1903	REITER & HIRSTEIN	1	PUNTING	3	13N	1W	330SL 330EL		NW	615	2302	SIL	38089	1960	*	
1830	FARRAR DRUG CO	1	SEAMAN	4	13N	1W	330SL 330WL		SE2NW	629	2240	DFV	37899	1960	*	
1892	FARRAR DRUG CO	3	SEAMAN VIDA D	4	13N	1W	990NL 330EL		NW2W	623	2239	SIL	4100A	1960	*	
1901	FARRAR DRUG CO	4	SEAMAN VIDA D	4	13N	1W	330NL 330EL		NW2SW	641	2317	SIL	41866	1961	*	
797	RUNYON DELBERT H	1	SEAMAN	4	13N	1W	330SL 330WL		SE2SE	617	2306	SIL	31584	1957	*	
1866	FARRAR DRUG CO	2	SEAMAN V	5	13N	1W	330SL 330WL		SE2NE	630	2283	SIL	37896	1960	*	
293	SUN OIL CO	1	ETTINGER ALTA	8	13N	1W	330SL 330WL		SE	612	2910	LHMP	17807	1947	*	
1840	BURR OAK OVLPMY CU	1	LYNN	13	13N	1W	330NL 330WL		NW2SW	615	2366	DFV	36050	1960	*	
707	KAMLO OIL CO	1	HACKENBURG	13	13N	1W	330SL 330FL		SE	612	2381	DFV	22085	1952	*	
706	TUMAC OIL CO	1	HACKENBURG	13	13N	1W	330SL 330WL		SW2SE	614	2424	SIL	22429	1952	*	
804	NATL ASSOC PETR CO	1	NEBULD LELAM ET AL	13	13N	1W	330NL 330EL		NE2NW	607	2339	DFV	31404	1957	*	
1636	LADY OIL CO	1	DEXHEIMER	15	13N	1W	330SL 330EL		NE	609	2456	SIL	3359A	1959	*	
590	NONNEMAN LOUIS	1	MONTGOMERY	19	13N	1W	330SL 330WL		NW2NE	620	2303	SIL		1956	*	
1278	KUEBEL WALTER H	1	MYERS	19	13N	1W	400SL 900EL		NE2SE	574	2303	DFV	14457	1940	*	
1594	BERTINETTI C F	1	TUMEI	20	13N	1W	330NL 330EL		SE2NW	593	2350	SIL	33592	1959	*	
1206	SUN OIL CO	1	PRITCHETT CARL W	24	13N	1W	330SL 330WL		SW2W	623	2390	DFV	22586	1952	*	
793	NATL ASSOC PETR CO	1	TEDRON BRICE	27	13N	1W	330NL 330FL		NW2SE	620	2377	DFV	31585	1957	*	
2375	UNION OIL CO OF CAL	1	CLEVELAND M	28	13N	1W	330NL 330WL		NW	625	2400	SIL	52204	1968	*	
705	WELKER OIL CO	1	MEYER H J	30	13N	1W	385SL 330WL		NE2NW	592	2315	SIL		1953	*	
889	SKILES OIL COMP	1	SPRINGFIELD MARINE	1	13N	2W	330SL 330WL		NW	610	2230	SIL	30684	1957	*	
1008	BERTINETTI C F	1	PERLINE	3	13N	2W	330SL 330FL		SE2SW	610	2175	SIL	31939	1958	*	
1575	JARVIS VERNON D	1	HAY & BROWN TRUST	4	13N	2W	330NL 330WL		SW2W	607	2143	SIL	33207	1959	*	
460	HERRING HERMAN C	1	FRISINA	6	13N</											

CHRISTIAN COUNTY

County no.	Company or operator	Hole no.	Farm	Sec.	T.	R.	Spot location	Corner	Quarter of Section	Logging ref. elev. (ft)	Total depth (ft)	Age of deepest unit pen.	ISGS sample set no.	Date comp.	Geophys. logs
702	FULA PERRY	1	MARTIN	32	13N	2W	430N	770WL	NESW	622	2206	SIL	25199	1955	*
520	MCELMURRAY L A	1A	FRISTINA	35	13N	2W	330N	330WL	SWNW	572	2318	SIL	26516	1956	*
1684	SIMPCKINS JOE	6-10	LINTON J A	2	13N	3W	325SL	460EL	SENNW	579	1848	DEV		1959	
1688	SIMPCKINS JOE	11	LINTON J A	2	13N	3W	321NL	360WL	SW	550	1823	DEV		1959	
1631	SIMPCKINS JOE	2	SMITH RUTH	2	13N	3W	330NL	344WL	SWSW	578	1847	DEV	33958	1959	
1630	SIMPCKINS JOE	1	SMITH RUTH	2	13N	3W	365SL	464EL	SWSW	584	1855	DEV		1959	
1688	SIMPCKINS JOE	17	LINTON J A	2	13N	3W	330NL	420EL	NWNW	558	1812	DEV		1959	
1702	SIMPCKINS JOE	1	HARGIS G	2	13N	3W	330NL	347EL	NW	596	1867	DEV		1959	
1703	SIMPCKINS JOE	13	LINTON J A	2	13N	3W	40ASL	419WL	SWNW	564	1833	DEV		1959	
1031	SIMPCKINS JOE	1	MASON	2	13N	3W	40ASL	310WL	NE	585	1908	SIL	32854	1958	
1580	SMITH-PATTERSON	6	HIBBARD	3	13N	3W	330SL	330EL	NWSE	563	1827	DEV		1958	*
1556	SIMPCKINS JOE	6	LINTON J A	3	13N	3W	330SL	390EL		552	1817	DEV		1958	
1563	SIMPCKINS JOE	7	LINTON J A	3	13N	3W	330NL	660EL	SWSW	564	1815	DEV		1958	
1637	SIMPCKINS JOE	8	LINTON	3	13N	3W	330NL	407WL	NESE	551	1820	DEV		1959	
1560	SIMPCKINS JOE	9	LINTON	3	13N	3W	410SL	392EL	NESE	553	1821	DEV		1959	
473	MCELMURRAY L A	3	HIBBARD	3	13N	3W	330NL	330WL	SENESE	564	1814	DEV		1955	*
472	MCELMURRAY L A	4	HIBBARD	3	13N	3W	330SL	330EL	NENW	584	1834	SIL		1955	*
471	MCELMURRAY L A	1	BEAVER	3	13N	3W	330NL	330EL	SENNW	566	1801	DEV		1955	*
470	MCELMURRAY L A	2	HIBBARD	3	13N	3W	330NL	330WL	SWNESE	561	1800	DEV		1955	*
443	MCELMURRAY L A	1	HIBBARD	3	13N	3W	330NL	330WL	NESE	559	1805	DEV	25615	1955	*
557	LANDY OIL	1-C	REAVERS-PEABODY CUMM	3	13N	3W	330SL	330WL	NWSE	596	1823	SIL		1956	*
603	VAN SICE J	1	LINTON	3	13N	3W	330NL	330WL	NESESE	567	1824	DEV		1956	*
558	SIMPCKINS JOE	3	PEABODY-LINTON	3	13N	3W	330SL	330WL	SESE	566	1831	DEV		1956	*
554	SIMPCKINS JOE	2	PEABODY-LINTON	3	13N	3W	340NL	330WL	SESW	566	1808	DEV		1957	*
600	SIMPCKINS JOE	3	RULPITT JIM	3	13N	3W	330SL	330WL	NENW	599	1837	DEV		1957	*
886	SIMPCKINS JOE	3-A	LINTON	3	13N	3W	330NL	330EL	NWNW	588	1815	DEV	31215	1958	*
841	SIMPCKINS JOE	3-C	MCKENZIE & LINTON	3	13N	3W	320NL	345EL	SENE	566	1867	SIL		1957	*
776	SIMPCKINS JOE	1	RULPITT JIM	3	13N	3W	330SL	330WL	SENE	557	1832	SIL	30685	1957	*
883	SIMPCKINS JOE	2	MCKENZIE-LINTON	3	13N	3W	330SL	330WL	NENE	550	1820	DEV		1957	*
872	SIMPCKINS JOE	1	MCKENZIE-LINTON	3	13N	3W	330SL	330WL	SWNE	568	1828	DEV	30503	1958	*
798	SIMPCKINS JOE	2	MCKENZIE	3	13N	3W	330NL	330EL	NWNE	560	1811	DEV		1958	*
866	SIMPCKINS JOE	4	MCKENZIE	3	13N	3W	330NL	330FL	NWNE	553	1805	DEV		1957	*
813	SIMPCKINS JOE	3	MCKENZIE	3	13N	3W	330NL	330FL	SW	557	1805	DEV		1957	*
864	MCELMURRAY L A	1-C	HIBBARD	3	13N	3W	330NL	330EL	SWSW	567	1833	SIL		1957	*
868	SIMPCKINS JOE	1	MARAS	3	13N	3W	330NL	330EL	NW	573	1817	DEV		1958	*
363	SIMPCKINS JOE	4	RULPITT JIM	3	13N	3W	330NL	330FL	SENE	579	1825	DEV		1958	*
795	SIMPCKINS JOE	2	RULPITT JIM	3	13N	3W	330NL	330EL	SWNNE	567	1822	DEV		1987	*
944	SIMPCKINS JOE	1	MCKENZIE	3	13N	3W	330SL	330WL	SWNW	599	1870	DEV	30504	1958	*
780	SIMPCKINS JOE	2-A	LINTON	3	13N	3W	330NL	330EL	SWNW	599	1870	DEV		1957	*
1419	LAMA OIL CO	5	HIBBARD	3	13N	3W	330NL	330WL	SWNWSE	558	1860	DEV		1958	*
1493	SIMPCKINS JOE	4	LINTON	3	13N	3W	330SL	340EL	SWSW	568	1821	DEV		1958	*
1094	SIMPCKINS JOE	5	LINTON	3	13N	3W	330NL	330WL	SESE	567	1826	DEV		1958	*
2060	ALADDIN OIL DVLMT CO	1	COMMONWEALTH EDISON	4	13N	3W	360SL	300WL	NESE	605	1834		57939	1971	*
1079	SIMPCKINS JOE	1	COVATS	4	13N	3W	330SL	330EL	NESE	596	1822	SIL		1958	*
2087	MANSFIELD HAROLD L	2-A	STRAWKAS	6	13N	3W	40ASL	455EL	NENW	595	1881			1972	*
302	PULLACK BROS	2	STRAWKAS	6	13N	3W	333SL	360WL	SE	596	1897	SIL		1956	*
461	PULLACK BROS	1	STRAWKAS	6	13N	3W	333NL	260WL	SE	590	1881	SIL	25966	1955	*
521	WIRTH EDWARD LEE	1	RYANT	7	13N	3W	275NL	321WL		590	1933	SIL	26567	1956	*
601	PARK A M	1	PARK	8	13N	3W	330SL	330EL	SWSW	601	1916	DEV	27443	1956	*
509	NONNEMAN LOUIS	9-C	BLACKSTOCK	9	13N	3W	330SL	330WL	NESE	604	1824	DEV		1956	*
510	NONNEMAN LOUIS	N12C	BLACKSTOCK	9	13N	3W	330NL	330WL	NESE	604	1816	DEV		1956	*
458	HARVEY LAWRENCE	1	AULICH-OWMAN HEIRS	9	13N	3W	330SL	370EL	NWNW	593	1840	DEV	25921	1955	*
508	VALTER ARNOLD	1	DAVIS HEINS	9	13N	3W	280SL	398EL	NWSE	602	1855	SIL		1955	*
503	VALTER ARNOLD	2	DAVIS HEINS	9	13N	3W	330NL	390EL	NWSE	600	1855	DEV		1956	*
505	VALTER ARNOLD	4	DAVIS	9	13N	3W	314SL	270WL	NWSE	602	1833	DEV		1956	*
504	VALTER ARNOLD	3	DAVIS HEINS	9	13N	3W	330NL	280WL	SE	601	1843	DEV		1956	*
507	SIMPCKINS JOE	1	FINES NINA	9	13N	3W	330SL	330EL	SWSW	596	1813	DEV		1956	*
670	SIMPCKINS JOE	3	GERMAN	9	13N	3W	363SL	346FL	SESW	596	1837	DEV		1957	*
668	SIMPCKINS JOE	1	GERMAN-FINES	9	13N	3W	344NL	255WL	SESW	578	1792	DEV		1958	*
674	SIMPCKINS JOE	4	GERMAN	9	13N	3W	330NL	671WL	SWSW	596	1845	DEV		1957	*
588	NONNEMAN LOUIS	6-C	BLACKSTOCK	9	13N	3W	330SL	330EL		606	1831	DEV		1955	*
574	SIMPCKINS JOE	3	FINES	9	13N	3W	330NL	305WL	SWSW	589	1810	DEV	26239	1956	*
766	NONNEMAN LOUIS	5-C	BLACKSTOCK	9	13N	3W	330SL	330WL	SESE	608	1822	DEV		1956	*
767	NONNEMAN LOUIS	7-C	BLACKSTOCK	9	13N	3W	330NL	330FL	SESE	608	1829	DEV		1956	*
708	MCELMURRAY L A	A-1	KAVANAUGH	9	13N	3W	330SL	330EL	SENNW	576	1831	SIL		1957	*
569	SIMPCKINS JOE	4	FINES	9	13N	3W	330SL	330FL	NESE	600	1839	SIL		1956	*
581	SIMPCKINS JOE	2	FINES NINA	9	13N	3W	330NL	305WL	SWSW	602	1817	DEV		1956	*
676	SIMPCKINS JOE	5	FINES	9	13N	3W	331NL	612WL	NESE	587	1806	DEV		1957	*
553	SIMPCKINS JOE	1	HILSON	9	13N	3W	399NL	330FL	SWNE	601	1809	SIL	27143	1957	*
901	M & N OIL CO	10-C	BLACKSTOCK	9	13N	3W	330SL	330EL	NESE	604	1835	DEV		1957	*
988	SIMPCKINS JOE	1-A	RULPITT	9	13N	3W	330SL	330FL	NENE	599	1840	SIL		1958	*
1072	M & N OIL CO	11-C	BLACKSTOCK	9	13N	3W	330NL	330EL	SE	604	1858	DEV		1958	*
1939	SIMPCKINS JOE	3-A	KINCAID VLGE	10	13N	3W	330NL	330WL	SENE	591	1845	DEV		1961	*
1947	SIMPCKINS JOE	10-A	KINCAID LAND ASSOC	10	13N	3W	349SL	539EL	NWSE	595	1858	DEV		1961	*
1830	SIMPCKINS JOE	3	MARAS	10	13N	3W	395SL	330EL	NENW	586	1844	DEV		1960	*
1051	SIMPCKINS JOE	10-A	KINCAID LAND ASSOC	10	13N	3W	327SL	454EL	NESE	561	1839	DEV		1958	*
1835	SIMPCKINS JOE	2	MARAS	10	13N	3W	330SL	330FL	NWNW	602	1838	DEV	30634	1960	*
1652	SIMPCKINS JOE	5-A	KINCAID	10	13N	3W	380NL	330WL	SW	599	1835	DEV	40961	1959	*
1890	SIMPCKINS JOE	7-A	KINCAID	10	13N	3W	350NL	350WL	SENE	583	1863	DEV		1960	*
1896	SIMPCKINS JOE	9-A	KINCAID	10	13N	3W	350NL	330WL	NESE	588	1844	DEV	3784	1960	*
505	SIMPCKINS JOE	2	PEABODY	10	13N	3W	350SL	480EL	SW	601	1849	DEV		1956	*
506	SIMPCKINS JOE	3	PEABODY	10	13N	3W	484SL	34EL	SWSW	600	1845	DEV		1956	*
550	SENTRY ROYAL CO	1	PEABODY	10	13N	3W	330SL	330WL	SW	604	1845	SIL		1958	*
970	SIMPCKINS JOE	1-A	KINCAID LAND ASSOC	10	13N	3W	330NL	330WL	SWNW	602	1829	DEV		1958	*
975	SIMPCKINS JOE	3	KINCAID LAND ASSOC	10	13N	3W	330SL	420FL	SWSW	603	1860	DEV		1958	*
984	SIMPCKINS JOE	2-A	KINCAID LAND ASSOC	10	13N	3W	330SL	330EL	SWNW	601	1835	DEV	31703	1958	*
993	SIMPCKINS JOE	1-B	KINCAID LAND	10	13N	3W	400NL	260WL	SWSW	590	1845	DEV		1958	*
1082	SIMPCKINS JOE	2	KUTCHES CUMM	10	13N	3W	330NL	330WL	NE	566	1812	DEV		1958	*
1047	SIMPCKINS JOE	15-A	KINCAID LAND ASSOC	10	13N	3W	354SL	449FL	NE	554	1834	DEV		1956	*
1037	SIMPCKINS JOE	1	KAIN	10	13N	3W	352SL	382EL	NENE	551	1826	DEV		1959	*
1058	SIMPCKINS JOE	2	KAIN PATRICK	10	13N	3W	330NL	361WL	NENE	568	1835	DEV		1958	*
1064	SIMPCKINS JOE	1	KUTCHES CUMM	10	13N	3W	334SL	354EL	NWNE	588	1842	DEV		1958	*
1018	SIMPCKINS JOE	2	GARRIEL FRANK E	11	13N	3W	330NL	250WL	NENW	602	1892	DEV		1959	*
1013	SIMPCKINS JOE	1	GARRIEL	11	13N	3W	330SL	460EL	NWNW	558	1892	DEV		1959	*
1020	SIMPCKINS JOE	3	GARRIEL FRANK E	11	13N	3W	321SL	586FL	NENW	571	1900	DEV		1959	*
1004	SIMPCKINS JOE	1	GARRIEL CUMM	11	13N	3W	330NL	330WL	NW	556	1828	DEV		1959	*
1055	SIMPCKINS JOE	2	MULVANEY-MITCHEL	11	13N	3W	333SL								

CHRISTIAN COUNTY

County no.	Company or operator	Hole no.	Farm	Sec.	T.	R.	Spot location	Corner	Quarter of Section	Logging ref. elev. (ft.)	Total depth (ft.)	Age of deepest unit pen.	ISGS sample set no.	Date comp.	Geophys. logs
1001	SIMPKINS JOE	1	MASON DWIGHT	12	13N	3W	336NL 378WL		SW	611	1986	SIL	32041	1956	
096	SIMPKINS JOE	1-A	PEABODY	14	13N	3W	447NL 330WL		SW	572	1895	SIL		1958	
1725	SIMPKINS JOE	10	PEABODY	14	13N	3W	208NL 190WL		SWNW	590	1872	UFV		1960	
1726	SIMPKINS JOE	2C	PEABODY	14	13N	3W	330NL 204WL		SWSW	570	1851	UFV		1959	
466	HINKLE J FRANK	2	BLACKSTOCK	15	13N	3W	330NL 330EL		NWNW	601	1838	UFV		1955	*
468	HINKLE J FRANK	1	BLACKSTOCK EST	15	13N	3W	330NL 330WL			605	1826	UFV	26003	1955	*
874	SIMPKINS JOE	3	CULLINS JIM	15	13N	3W	330NL 320WL		SWSE	607	1864	UFV		1958	
484	HINKLE FRANK J	A-3	BLACKSTOCK	15	13N	3W	330SL 330WL		NWNW	601	1826	UFV		1955	*
540	HINKLE J FRANK	4	BLACKSTOCK EST	15	13N	3W	330SL 330EL		NWNW	599	1832	UFV		1956	*
873	SIMPKINS JOE	2	CULLINS JIM	15	13N	3W	373SL 427EL		NWSE	606	1870	UFV	36024	1958	*
859	SIMPKINS JOE	1	CULLINS	15	13N	3W	330NL 330WL		SE	602	1864	UFV		1957	*
1000	SIMPKINS JOE	7-A	CULLINS	15	13N	3W	330SL 290FL		SE	609	1882	UFV		1958	
428	SIMPKINS JOE	8	CULLINS JAMES	15	13N	3W	330SL 330FL		NESE	571	1849	UFV		1958	
658	SIMPKINS JOE	2	PERUZZO	15	13N	3W	340SL 370EL		NENW	603	1855	UFV		1957	*
802	SIMPKINS JOE	4	CULLINS JIM	15	13N	3W	450SL 325FL		SWSE	609	1939	UFV		1957	
792	SIMPKINS JOE	1	MALBERT JOE	15	13N	3W	330SL 348EL		SWNE	595	1855	UFV		1958	
855	SIMPKINS JOE	2	KINCAID LAND CO	15	13N	3W	330SL 430FL		NWNE	603	1864	UFV		1958	
775	SIMPKINS JOE	1	JEISY	15	13N	3W	330NL 315WL		SWNE	604	1868	UFV		1958	*
790	SIMPKINS JOE	1	KINCAID LAND CO	15	13N	3W	330NL 330WL		NWNE	599	1863	UFV		1956	*
559	LAMA OIL CO	3	MESSERSMITH-PEABODY	15	13N	3W	330NL 330WL		SWNW	604	1827	UFV		1957	
1857	SIMPKINS JOE	9	MESSERSMITH	15	13N	3W	420SL 400WL		NWSW	607	1857	UFV	36071	1960	
931	SIMPKINS JOE	4-A	CULLINS JIM	15	13N	3W	425SL 478EL		SWSE	608	1871	UFV		1958	
1742	SIMPKINS JOE	3-B	PEABODY	15	13N	3W	530SL 390FL		NENE	604	1895	UFV		1959	
953	SIMPKINS JOE	1-C	PEABODY	15	13N	3W	330NL 330WL		NENE	598	1874	UFV		1958	
634	SIMPKINS JOE	3	PERUZZO	15	13N	3W	395NL 423WL		SENW	603	1855	UFV		1956	*
865	MCELMURRAY L A	8	MESSERSMITH-PEABODY	15	13N	3W	330SL 330FL		SWNW	604	1830	UFV		1957	
948	SIMPKINS JOE	1-B	PEABODY	15	13N	3W	330NL 330WL		SENE	606	1875	UFV		1958	
1601	SIMPKINS JOE	5	CULLINS JIM	15	13N	3W	285NL 370WL		SESE	605	1869	UFV		1959	
1566	MCELMURRAY L A	7	MESSERSMITH ETAL	15	13N	3W	330SL 330WL		NW	604	1847	UFV		1957	*
899	SIMPKINS JOE	6	CULLINS JIM	15	13N	3W	400NL 252WL		NESE	606	1870	UFV		1958	
903	SIMPKINS JOE	7	CULLINS	15	13N	3W	330SL 296EL			608	1879	UFV		1958	
560	LAMA OIL CO	4	MESSERSMITH-PEABODY	15	13N	3W	330NL 330EL		SWNW	603	1829	UFV		1957	
600	SIMPKINS JOE	1	PULLFURINE-PEOZZO	15	13N	3W	360NL 430WL		NENW	597	1832	UFV		1956	
649	SIMPKINS JOE	4	PERNOZZO	15	13N	3W	371EL		NW	603	1859	UFV		1957	*
595	SIMPKINS JOE	2	GERMAN	16	13N	3W	330NL 250WL		NENW	588	1826	UFV		1956	*
849	MCELMURRAY L A	5	MESSERSMITH ETAL	16	13N	3W	330SL 330WL		SENE	602	1826	UFV		1957	
562	LAMA OIL CO	1	MESSERSMITH-PEABODY	16	13N	3W	330NL 330WL		SENE	607	1814	UFV		1957	
482	RHOADES MARSHALL R	3	RHOADES BLACKSTOCK	16	13N	3W	330SL 330FL		SWNE	604	1835	UFV		1955	*
859	LAMA OIL CO	6	MESSERSMITH-PEABODY	16	13N	3W	330SL 330FL		NE	602	1829	UFV		1957	
561	LAMA OIL CO	2	MESSERSMITH-PEABODY	16	13N	3W	330SL 330EL		SENE	603	1830	UFV		1957	
801	SIMPKINS JOE	1	THOST MARY	16	13N	3W	330SL 486EL		NWNW	595	1900	UFV		1957	
523	RHOADES MARSHALL	4	RHOADES ETAL	16	13N	3W	330SL 330WL		NE	607	1850	UFV		1956	*
462	RHOADES MARSHALL R	1	BLACKSTOCK	16	13N	3W	330NL 330FL		SWNE	605	1833	UFV		1955	*
545	SIMPKINS JOE	4	DAMBACKER	16	13N	3W	330NL 330EL		SE	608	1847	UFV		1956	*
791	SIMPKINS JOE	1	AULICH	16	13N	3W	330NL 330FL		SENW	579	1823	UFV		1958	
591	SIMPKINS JOE	1	GERMAN	16	13N	3W	920SL 400EL		NENW	595	1826	UFV		1956	*
608	NUNNEMAN LOUIS	3-B	BLACKSTOCK	16	13N	3W	330SL 330WL		NENE	609	1827	UFV		1957	
769	NUNNEMAN LOUIS	2-B	BLACKSTOCK EST	16	13N	3W	330NL 330WL		NENE	605	1852	SIL		1957	*
771	NUNNEMAN LOUIS	4-C	BLACKSTOCK	16	13N	3W	330NL 330FL		NWNE	604	1818	UFV		1956	*
467	NUNNEMAN LOUIS	1	BLACKSTOCK EST	16	13N	3W	330NL 330EL			606	1832	UFV		1955	*
552	SIMPKINS JOE	2	DAMBACKER	16	13N	3W	330SL 330WL		NWNWSE	598	1922	UFV		1956	*
539	SIMPKINS JOE	3	DAMBACKER	16	13N	3W	330SL 330WL		NWNWSE	597	1897	UFV		1956	*
469	RHOADES MARSHALL R	2	BLACKSTOCK	16	13N	3W	330NL 330WL		SWNE	609	1834	UFV	26084	1955	*
937	SIMPKINS JOE	1	DAMBACKER	16	13N	3W	330NL 330FL		NWSE	588	1830	UFV	26084	1956	*
511	NUNNEMAN LOUIS	1C	BLACKSTOCK EST	16	13N	3W	330SL 330FL		NWNE	607	1831	UFV		1955	*
770	NUNNEMAN LOUIS	2-C	BLACKSTOCK	16	13N	3W	330NL 330WL		NWNE	606	1829	UFV		1957	
774	NUNNEMAN LOUIS	3-C	BLACKSTOCK	16	13N	3W	330NL 330WL		NE	605	1814	UFV		1956	*
677	NUNNEMAN LOUIS	4-B	BLACKSTOCK EST	16	13N	3W	330SL 330FL		NENE	608	1827	UFV		1957	*
1356	HEATH B M	1	KAVANAUGH	19	13N	3W	330NL 330WL		NW	606	1908	SIL	25270	1954	
563	CAMERON W A	1	ACHENBACH	20	13N	3W	330NL 330EL		SWSE	609	1992	SIL	21502	1956	*
922	SIMPKINS JOE	3	ORLANUINI	22	13N	3W	437NL 293WL		NE	604	1876	UFV		1958	
919	SIMPKINS JOE	2	ORLANUINI ERMINE	22	13N	3W	451NL 243WL		NENE	599	1891	UFV		1958	
908	SIMPKINS JOE	1	ORLANUINI ERMINE	22	13N	3W	335NL 275WL		SWNE	600	1971	SIL		1957	
936	SIMPKINS JOE	4	ORLANUINI	22	13N	3W	330SL 330EL		NENE	609	1872	UFV		1958	
895	SIMPKINS JOE	1	SMITH VERNE	23	13N	3W	565NL 464WL		NWNWSE	595	1922	SIL	30668	1958	*
650	WIRTH EDWARD LEE	1	BUY SCOUT	24	13N	3W	330SL 330WL		NWSW	584	1995	SIL	27777	1956	
653	MCELMURRAY L A	1	PHILLIPS	25	13N	3W	330NL 550WL		SE	559	2069	SIL		1956	
2598	ALAUDIN OIL DVLMT	1	SMITH	26	13N	3W	243SL 330FL		NENW	612	2035	UFV	57408	1970	
2024	M & M DVLMTNT CO	1	BLACKSTOCK	28	13N	3W	330NL 330WL		SW	607	1926	UFV	43434	1962	
2068	M & M DVLMTNT CO	1-A	BLACKSTOCK	28	13N	3W	330NL 340WL		NESE	584	1928	UFV		1963	
514	NUNNEMAN LOUIS	5B	BLACKSTOCK	28	13N	3W	330NL 330FL		NWSW	609	1932	UFV		1956	*
522	WIRTH EDW LEE	W-1	BLACKSTOCK	28	13N	3W	330SL 330FL		NESE	615	2021	SIL		1956	*
2032	MILONCUS JOS W	6-B	BLACKSTOCK	28	13N	3W	330NL 330WL		SWSW	604	1932	SIL		1962	*
2078	SEBASTIAN RUSSELL	1-A	SOUTH BLACKSTOCK	28	13N	3W	330SL 330EL		NWSE	612	1999	SIL	44625	1963	
2000	SEBASTIAN RUSSELL	3-A	SOUTH BLACKSTOCK	28	13N	3W	330SL 330EL		SWSW	602	1975	SIL		1963	
2600	ALAUDIN OIL CO	1	BUHLIT	29	13N	3W	950SL 200FL		SWNW	611	1970	SIL	57407	1970	
2028	M & M DVLMTNT CO	1	BLACKSTOCK M	29	13N	3W	330NL 330WL		NESE	605	1928	UFV		1962	
519	NUNNEMAN LOUIS	1	HOWARD C	30	13N	3W	330NL 330FL		NW		1899	SIL		1956	
2548	M & N OIL CO	1-D	BLACKSTOCK	32	13N	3W	330NL 330FL		NE	609	1941	SIL		1970	
678	NUNNEMAN LOUIS	13-C	BLACKSTOCK	32	13N	3W	330SL 330WL		NENE	613	1955	SIL		1956	*
292	NATL ASSOC PETR CO	1	PEABODY COAL CO	32	13N	3W	330NL 330WL		SESW	617	2018	CHMP	19305	1968	*
2549	ALAUDIN OIL DVLMTNT	1	BLACKSTOCK	33	13N	3W	330SL 330WL		NWNE	616	1990	UFV	57036	1970	
291	NATL ASSOC PETR CO	1-B	PEABODY COAL CO	33	13N	3W	330SL 330EL			615	2004	CHMP		1960	*
476	MCELMURRAY L A		FESSEK	35	13N	3W</									

CHRISTIAN COUNTY

County no.	Company or operator	Hole no.	Farm	Sec.	T.	R.	Spot location	Corner	Quarter of Section	Logging of ref. elev. (ft)	Total depth (ft)	Age of deepest unit pen.	ISGS sample set no.	Date comp.	Geophys. logs
1810	SWEYER DON	1-A	CLARK VERNON	14	13N	4W	352SL 404EL		NENW 605	1836	SIL			1960	
477	PHILLIPS PETR CO	2	PANNEE	15	13N	4W	350SL 350WL		NESW 601	2068	SIL		26174	1955	*
427	MILUNGIS J W	1	DAVIS ARTHUR L	22	13N	4W	330NL 330WL		605	1774	SIL			1955	
598	FESSEK MELVIN	1	MCGGINSUN	23	13N	4W	330NL 330EL		NWSE 608	1888	SIL		27497	1956	*
675	FESSEK MELVIN	2	MCGGINSUN	23	13N	4W	592NL 470WL		NESW 615	1853	SIL			1957	
2191	MARGCH LOUIS	1	RICHMOND & FRISINA	24	13N	4W	609SL 391EL		SE 610	1889	SIL		51430	1965	
540	CASHEN PAUL	1	CLAYTON ALEX	24	13N	4W	330NL 330EL		NW 609	1871	SIL		27372	1956	
570	THOMP R H	1	HUMARD CATHERINE	24	13N	4W	330NL 330WL		NENE 610	1864	UEV			1956	
562	CASHEN PAUL	2	CLAYTON ALEX	24	13N	4W	255NL 330WL		SWNENE 608	1872	SIL			1957	*
2021	BARKER JOHN M	1	CULLEN	27	13N	4W	330NL 655EL		NWNE 613	1799	SIL		43325	1962	*
500	HIRSTEIN KENNETH	1-A	DURLANUINI	36	13N	4W	330NL 330WL		NENW 615	1900	SIL		26348	1956	*
526	MELMURKAY L A	1	DEMINO	36	13N	4W	330SL 330WL		SESWNE 617	2014	STL			1956	*
531	EUFER HARVEY	1	VANLIL MARGARET E	36	13N	4W	330SL 330WL		SESW 619	1950	SIL			1956	*
2763	HUMELIK OIL ENTERS	1	GURUEN W H	20	14N	1E	330NL 330WL		NENE 623	2341			58989	1973	*
843	COLLINS BROS OIL CO	1	GURUEN LELA	21	14N	1E	330SL 330WL		NENW 627	2303			24563	1954	*
844	COLLINS BROS OIL CO	1	GURUEN WLENN	22	14N	1E	330NL 330EL		SESW 622	2419	UEV		22753	1952	*
845	COLLINS BROS OIL CO	1	SIMPSON FRANK	23	14N	1E	330SL 330WL		SESW 628	2411				1950	*
846	PARLOW & COCHUNOUR	1	MINTURN WINIFRED	24	14N	1E	990NL 990WL		620	2417	UEV		19197	1949	*
1507	COLLINS BROS OIL CO	1	SNYDER ROY V JR	20	14N	1E	330SL 330FL		SW 601	2410	UEV		38654	1949	*
2044	KIMBARK OPERAT CO	1	HUSTON	26	14N	1E	330NL 330WL		SE 624	2508			59667	1974	*
1360	COLLINS BROS OIL CO	1	BAYS ELIZABETH	26	14N	1E	330SL 330WL		SE 601	3070	CHMP		22890	1952	*
1569	COLLINS BROS OIL CO	1	GURUEN J V	27	14N	1E	330SL 330FL		NENW 620	2384	UEV			1951	*
1370	COLLINS BROS OIL CO	1	TRAUGHBER INA	27	14N	1E	330SL 330FL		NENE 614	2415	UEV			1951	*
1371	COLLINS BROS OIL CO	1	TRAUGHBER HEIKS	28	14N	1E	330NL 330WL		NE 620	3062	CHMP		24819	1954	*
1372	OLDFIELD URA A	1	ALBERT WM	32	14N	1E	330NL 330WL		SW 616	2337	SIL		19130	1949	*
1573	CARIEK OIL CO	1	STRAT TEST	32	14N	1E	100NL 100WL		SENW 622	2632	UEV			1940	*
1575	MINKLE J FRANK	1	OLDFIELD	33	14N	1E	330SL 330EL		587	2359	UEV			1949	*
1576	COLLINS BROS OIL CO	1	ARTHUR	34	14N	1E	330SL 330WL		SESE 597	2297	UEV		25502	1953	*
1820	NATL ASSOC PETR CO	1	OWENS WINUNA H	34	14N	1E	330NL 330WL		SENE 612	2364	UEV		35625	1960	*
22903	NORTHWESTERN OIL	1	ZINDEL M	34	14N	1E	990SL 330EL		SWSE 594	2314				1975	*
1478	BERTRAM & SIEPELAK	1	RHOADS	35	14N	1E	330NL 330WL		NESW 599	2410	UEV		20039	1949	*
506	PINTOZIL OIL CO	1	HIGHT CLYDE	35	14N	1E	330SL 330WL		NW 601	2365	UEV			1956	*
74	OIL OLPHT CO	1	PUSI	1	14N	1W	2950SL 1000WL		615	2259	UEV		3276	1939	*
1455	MCKINNEY WILLARD	1	SHULTS	1	14N	1W	890NL 1650WL		NE 624	2218	SIL		36457	1940	*
711	YINGLING S C	1	DEAN IRA S	4	14N	1W	330SL 330WL		SE 616	2103	STL		22073	1951	*
1704	JORDAN JAMES	1	PUETT L E	4	14N	1W	330SL 330FL		NWNE 617	1988	SIL		35246	1940	*
2229	PIONEER OIL & GAS	1	DECAERT	5	14N	1W	330NL 330EL		NWSE 620	2044	SIL		51858	1965	*
580	GOFF GENE	1	ZALUB	17	14N	1W	330NL 330WL		615	2120	STL		27766	1950	*
710	T C RUDLEY ASSOC	1	BLOME HARRY	23	14N	1W	330SL 330WL		NE 610	2334	SIL		25392	1955	*
712	PRATER HARRY	1	DOUGLAS IDA MRS	29	14N	1W	330SL 330WL		SESW 612	2220	SIL			1951	*
22922	CUMACHE UTL	1	PUNTING	34	14N	1W	330NL 330WL		SWSE 610	2281				1975	*
2005	REETER & HIRSTEIN	1	YOUNKER	1	14N	2W	330NL 330WL		NENE 613	1967	STL			1962	*
1579	ROBINSON M F	1	HAWKINS WM	1	14N	2W	330SL 330FL		NENE 609	2018	STL		25370	1955	*
1583	LIPE HAROLD	1	BLANKENSHIP	3	14N	2W	330SL 330WL		SWSW 594	1969	SIL			1959	*
1607	MUNCY F M	1	BARTLING	3	14N	2W	330NL 330WL		SENW 598	1951	SIL		33618	1959	*
1707	LANDIN OIL CO	1	BARTLING	3	14N	2W	330NL 330WL		NENW 598	1950	STL		34774	1959	*
1480	BAUGHMAN & USBORN	1	STOKES	3	14N	2W	330NL 330WL		SWNW 597	1939	SIL		37160	1940	*
1039	KUYKENDALL J D	2	PEABODY PAUL H	4	14N	2W	445NL 330WL		SWNE 597	1924	SIL			1959	*
1043	KUYKENDALL J D	3	PEABODY PAUL H	4	14N	2W	330SL 330WL		NW 597	1932	SIL			1959	*
1072	REIFER & HIRSTEIN	1	BAUGHMAN	4	14N	2W	330NL 330FL		SWSW 592	1926	SIL			1959	*
1043	SCHAEFFER OIL CO	1	KEMMERER C	4	14N	2W	330SL 330EL		NWNE 599	1925	SIL			1959	*
1597	GENTILE PAT	1	PHARES-WILLIAMS CUMM	4	14N	2W	330NL 330EL		NWSE 594	1964	SIL			1959	*
1073	REIFER & HIRSTEIN	1	BAUGHMAN MELVIN	4	14N	2W	330NL 330WL		SE 597	1957	SIL			1959	*
1596	KIME GRANT H	1	DEEKEN GLEN R	4	14N	2W	330SL 330WL		SESW 600	1934	SIL			1959	*
1595	MELGREN & JARVIS	1	BECK LOIS	4	14N	2W	330NL 330WL		SWNESE 597	1937	SIL		34387	1959	*
1585	GENTILE PAT	1	KEMMERER L M	4	14N	2W	330SL 330WL		NENW 590	1959	STL			1959	*
1578	KUYKENDALL	1	PEABODY	4	14N	2W	330NL 330FL		SWNE 590	1920	SIL			1959	*
1699	KUYKENDALL J D	1-B	BAUGHMAN LONA E	4	14N	2W	330NL 330WL		SW 597	1921	SIL			1959	*
1568	GENTILE PAT	1	WILLIAMS	4	14N	2W	330SL 330WL		NWSENE 597	1931	SIL			1959	*
1452	KUYKENDALL J D	2	BAUGHMAN LONA E	4	14N	2W	330NL 330FL		NWSE 595	1936	SIL			1960	*
1705	SCHAEFFER OIL CO	2	KEMMERER C	4	14N	2W	330SL 330WL		NWNE 596	1925	SIL			1959	*
1714	REIFER & HIRSTEIN	2	BAUGHMAN LONA E	4	14N	2W	330NL 330WL		SWR 579	1911	SIL			1959	*
1848	GENTILE PAT	1-A	WILLIAMS W C	4	14N	2W	430NL 430WL		SENE 597	1919	SIL			1960	*
1730	SCHAEFFER OIL CO	1	KEMMERER CUMM	4	14N	2W	330SL 330FL		NENW 593	1936	STL			1959	*
1767	YINGLING HARRY M	1	PATTON-DEEKEN CUMM	4	14N	2W	330NL 330WL		SESW 591	1960	STL		35261	1960	*
1859	KUYKENDALL J D	5	PEABODY PAUL H	4	14N	2W	660SL 330EL		SENW 597	1932	SIL			1960	*
1731	KUYKENDALL J D	4	PEABODY	4	14N	2W	330NL 330EL		SENW 595	1930	SIL			1959	*
1766	CASKO OIL CO	2-A	KEMMERER CUMM	4	14N	2W	330SL 990WL		NWNE 595	1934	SIL		35279	1960	*
1704	LANDIN OIL CO	2	STOKES M B	4	14N	2W	330SL 330WL		NENE 599	1939	SIL			1959	*
980	GENTILE PAT	1	STOKES & BAUGHMAN	4	14N	2W	330NL 330WL		NENE 598	1954	SIL		31533	1958	*
1687	CONSOL OIL PROD CO	2	OSTERMEIER W H	5	14N	2W	330NL 330FL		SE 583	1908	SIL			1959	*
1589	SCHAEFFER OIL CO	1	CARL RUSSELL	5	14N	2W	330SL 330WL		NESW 600	1921	SIL		33614	1959	*
1653	MANSFIELD C B	1	MILLER J R	5	14N	2W	330SL 330WL		SENE 592	1930	SIL			1959	*
1598	CONSOL OIL PROD CO	1	OSTERMEIER W H	5	14N	2W	330SL 330FL		NENE 573	1904	SIL		33221	1959	*
1666	SCHAEFFER OIL CO	1-B	CARLS RUSSELL	5	14N	2W	330NL 330WL		SWSW 603	1918	SIL			1959	*
1609	SCHAEFFER OIL CO	1	PEABODY PAUL H	5	14N	2W	330SL 330FL		NE 596	1927	SIL			1959	*
1608	CONSOL OIL PROD CO	3	OSTERMEIER	5	14N	2W	330SL 555WL		NWSE 576	1930	SIL			1959	*
1737	KUYKENDALL J D	1	CARLS R B	5	14N	2W	330SL 660FL		SW 580	1926	STL			1959	*
2073	ROMAN OIL CO	1	CARL	5	14N	2W	330NL 330FL		SWSW 594	1915	SIL			1963	*
2252	PIONEER OIL & GAS CO	1	OSTERMEIER	5	14N	2W	330NL 330FL		NWNESE 597	1918	SIL			1965	*
786	RICHARDSON M H	1	PEABODY PAUL H	5	14N	2W	330NL 330EL		NE 594	1943	SIL			1957	*
1690	MANSFIELD C B	1	LEWIS IRENE E	6	14N	2W	330SL 330WL		SENE 590	1960	SIL		34527	1959	*
1664	SCHAEFFER OIL CO	1	AMBUGAST	6	14N	2W	330SL 330WL								

CHRISTIAN COUNTY

County no.	Company or operator	Hole no.	Farm	Sec.	T.	R.	Spot location	Corner	Quarter of Section	Logging ref. elev. (ft)	Total depth (ft)	Age of deepest unit pen.	ISGS sample set no.	Date comp.	Geophys. logs
2105	BAUGHMAN & OSBORN	2	OSTERMEIER	9	14N	2W	660SL 330FL			598	2002	SIL		1963	
2104	HANSFIELD C B	1	OSTERMEIER DAVID	9	14N	2W	330SL 330EL		NESE	599	2007	SIL		1963	*
2261	MERRIN OIL CO	1	OSTERMEIER	9	14N	2W	330SL 330FL		NWSE	611	1990	SIL		1966	
2505	SHUNE OIL CORP	1	SCHAEFER EILEEN	9	14N	2W	660NL 330WL		NENW	599	1962	SIL		1971	
2062	RETEK & HIRSTEIN	1	MURGRET	10	14N	2W	330SL 330EL		NW	594	2577	CHMP	43960	1963	
2108	FEAK & DUNCAN	1	PARK-REISS	10	14N	2W	330NL 330WL		SESW	579	1987	SIL		1963	
2112	HERTINETTI C F	1	DECLERK CHARLES	10	14N	2W	330NL 330EL		NWSE	600	1988	SIL		1963	
2113	FEAK & DUNCAN	1	PARK-REISS	10	14N	2W	330SL 330EL		NWSE	603	1987	SIL		1963	
2065	BERTINETTI C F	1	DECLERK	10	14N	2W	330SL 400WL		NW	601	1982	SIL		1963	
2091	FEAK & DUNCAN	1	BABCOCK	10	14N	2W	330NL 330EL		SWSW	583	1970	SIL	44979	1963	*
2102	RETEK HELEN	1	KIRK-MOHGEL CUMM	10	14N	2W	330SL 330WL		NWSE	595	2004	SIL	44978	1963	
22425	M & N OIL CO	1C	MURGRET	10	14N	2W	330NL 330WL		SE	592	2000			1974	
1022	RETEK & HIRSTEIN	1	PARK	10	14N	2W	330NL 330WL		NWSE	600	2011	SIL	31939	1958	
713	MCCUMBER DON	1	THOMAS	14	14N	2W	330SL 330EL		SW	2140	SIL		24671	1954	*
2103	JURDAN JAMES	1	TURNER	15	14N	2W	330NL 330EL		SWNW	599	2020	SIL	45517	1963	
2101	FEAK & DUNCAN	1	KELLEY	15	14N	2W	330NL 330EL		NW	601	2011	SIL	40200	1963	*
2099	PIENCE FRANCIS M	1	MURGRET HUMER	15	14N	2W	330NL 330WL		NE	584	2000	SIL	45526	1963	
22943	CUMANLUE OIL CORP	1	WISE-MINICK	15	14N	2W	330SL 330WL		NWSE	600	2000		60279	1970	
1738	MEYER JACK	1	OSTERMEIER ED ET AL	16	14N	2W	330SL 330WL		SENE	604	2011	SIL	34816	1959	
2096	BAUGHMAN & OSBORN	1	OSTERMEIER	16	14N	2W	330NL 330FL		NE	601	2001	SIL	45221	1963	
2106	AKHSTON HAROLD E	1	RICHARDSON	16	14N	2W	330SL 330FL		NESE	605	2033	SIL	45512	1963	
2544	WHIE W CARL	1	RICHARDSON	16	14N	2W	330SL 330WL		NESE	605	2023	SIL		1971	
1684	SMITH-PATTEKSON ASSC	1	RUBERTS	18	14N	2W	330NL 330WL		NENW	590	1950	SIL	34446	1959	*
22897	FUNDEKURRA E A	1	YOUNKER	20	14N	2W	330NL 330EL		NESE	590	2010			1975	
22899	EVANS ROBERT H	1	HEDDEN	20	14N	2W	330SL 330EL		NWSE	600	2023			1975	*
22978	EVANS ROBT H	2	MILLER	20	14N	2W	330NL 330EL		SWNE	605	2045	SIL		1976	
22925	EVANS ROBERT H	1	MILLER	20	14N	2W	330SL 330WL		NE	595	1976			1975	*
22805	EVANS ROBERT H	1	OSTERMEIER WM	20	14N	2W	330SL 330FL		NESE	603	2018		59574	1975	*
22937	CUMER JOHN	1	YOUNKER	20	14N	2W	330SL 330FL		NW	1987				1975	
22849	EVANS ROBERT H	1	DPLINGER	20	14N	2W	330NL 330WL		SENE	605	2038			1974	*
22983	EVANS FRANK	2	DPLINGER	20	14N	2W	330NL 330WL		SWENE	600	1976	DEV		1977	
22848	EVANS ROBERT H	1	GRIEVE ROBERT	21	14N	2W	330SL 330WL			605	2020		59573	1974	*
22843	HERLEY DAVID F	1	KRUECK	21	14N	2W	330SL 330WL		NESE	599	2060			1974	*
22844	HERLEY DAVID F	1	HEDDEN	21	14N	2W	330SL 330EL		SW	599	2026			1974	*
22842	EVANS ROBERT H	1	BROCKELSBY	21	14N	2W	330SL 330WL		SWNW	607	2062			1975	*
1701	ATKINS & HALE	1-B	PERKINS	27	14N	2W	330SL 330WL		NESE	604	2081	DEV		1960	
939	RUBISON H F	1	HICKES E A	27	14N	2W	330NL 330WL		NW	607	2071	SIL	31379	1950	
918	RUBISON H F	1	PERKINS EOT	27	14N	2W	330SL 330EL			608	2701	CHMP	32006	1957	
1038	RUBISON H F	1	PERKINS HEINS	27	14N	2W	330SL 660WL	SE		606	2076	DEV		1950	
22878	HERLEY DAVID F	1	CULGROVE	28	14N	2W	330NL 330WL		SW	590	2010			1975	
22879	HERLEY DAVID F	1	SHELDON	28	14N	2W	330NL 330FL		SW	580	2077			1974	
538	EWART LUCILE L F	1	SHARP PEAR ET AL	32	14N	2W	330NL 330WL		SWNE	607	2080	SIL	20901	1950	
892	HERTINETTI C F	1	HARRY	34	14N	2W	330SL 330EL			611	2164	SIL	31262	1957	*
657	ANCHOR-WATE OIL CO	1	THOMAS J H	1	14N	3W	330NL 330FL		SESW	595	1972	SIL	29209	1957	*
290	ASHLAND OIL & REFRG	1	WATERS GERALD M	3	14N	3W	330SL 990FL		SW	594	1671	SIL		1944	*
1906	ATKINS & HALE	1	MILLER	7	14N	3W	330NL 330FL		SESE	564	1730	SIL		1961	*
2015	V S & S DRUG CO	1	RINK HEIRS	7	14N	3W	330NL 330WL		SESE	558	1782	SIL	31232	1950	*
2029	JURDAN JAMES	3	BALLOU	7	14N	3W	500SL 450FL		NESE	562	1729	SIL		1962	*
1934	ATKINS & HALE	3	RICCI-RINK	7	14N	3W	330EL 330FL		SWNE	591	1759	SIL	40990	1961	*
1929	ATKINS & HALE	4	RICCI-RINK	7	14N	3W	330NL 330FL		NWSE	591	1751	SIL	41000	1961	*
1972	JURDAN JAMES	2	BALLOU	7	14N	3W	330NL 330WL		SW	585	1788	SIL		1961	*
1971	JURDAN JAMES	1	BALLOU	7	14N	3W	500NL 330FL		SENE	581	1775	SIL		1961	*
1956	SKILES OIL CORP	4	WHEELER-HUBBS CUMM	7	14N	3W	430SL 544FL		NESE	567	1698	SIL		1961	*
1900	A & A OIL CO	2	WHEELER-HUBBS CUMM	7	14N	3W	330SL 660FL		NE	583	1739	SIL		1961	*
2020	VAUGHN A D	1	RICCI-RINK	7	14N	3W	330NL 330WL		SWSE	560	1725	SIL		1962	*
1994	ATKINS & HALE	2	WELCH	7	14N	3W	330NL 330FL		NWNE	567	1757	SIL		1961	*
2054	VAUGHN A D	2	RICCI-RINK	7	14N	3W	330SL 530WL		SE	550	1757	SIL		1963	*
1906	ATKINS & HALE	1	RICCI-RINK HEIRS	7	14N	3W	330NL 600EL		SENE	590	1749	SIL	40134	1961	*
1977	ATKINS & HALE	5	RINK	7	14N	3W	330FL 330FL		SE	591	1750	SIL		1961	*
1966	A & A OIL CO	3	WHEELER-HUBBS CUMM	7	14N	3W	330NL 544FL		NESE	561	1738	SIL		1961	*
1951	ATKINS & HALE	1	WELCH V A	7	14N	3W	330SL 330EL		NWNE	583	1753	SIL		1961	*
1952	ATKINS & HALE	2	RINK CUMM	7	14N	3W	330SL 660FL		NESE	593	1757	SIL		1961	*
1931	REFFER & HIRSTEIN	1	BALLOU INA	7	14N	3W	330SL 330EL		NENW	595	1728	SIL	40852	1961	*
2295	M & N OIL CO	2-B	BALLOU INA	7	14N	3W	330SL 330WL		NW	589	1750	SIL	54233	1960	
2571	M & N OIL CO	3-B	BALLOU	7	14N	3W	990NL 330WL		NW	576	1735	SIL		1967	
22859	HUMER OIL ASSOC	2-M	SMITH RICK	7	14N	3W			SW	545	1731			1974	
1993	ATKINS & HALE	2	RICCI-RINK	7	14N	3W	330NL 330EL		SWNE	584	1759	SIL		1962	*
22796	MIDNIGHT OIL CO	1-A	RINK	7	14N	3W	330NL 660WL		SWSE	576	1744			1974	*
22820	TRIPLE "M" OIL	1C	RINK	7	14N	3W	330SL 330FL		SW	597	1723			1974	
22797	MIDNIGHT OIL CO	2-A	RINK	7	14N	3W	330SL 330EL		SWSE	580	1740			1974	*
1953	ATKINS & HALE	1	RINK CUMM	7	14N	3W	457NL 660FL		NE	590	1750	SIL		1961	*
22823	TRIPLE W OIL CO	1-B	RINK CUMM	7	14N	3W	855SL 330EL		SW	590	1714			1974	*
422	VALTER ARNOLD	1	HUBBS WHEELER	7	14N	3W	330SL 330EL		NESE	570	1780	SIL	25375	1955	*
714	VALTER ARNOLD	1	BALLOU JOHN	7	14N	3W	330EL 330EL		SW	567	1785	SIL		1954	*
1389	VALTER ARNOLD	1-B	SMITH NICK CUMM	7	14N	3W	330SL 330WL		NWSE	567	1736	SIL		1955	
1777	V S & S DRUG CO	2-A	PETER ROSE CUMM	8	14N	3W	330SL 965WL		SWSE	546	1645		35335	1960	
1926	SIMPSONS JOE	1	WILLS	8	14N	3W	330SL 330WL		NENW	590	1774	SIL		1961	*
1950	ATKINS & HALE	2	SIMPSON L F	8	14N	3W	330NL 330WL		SWNW	590	1774	SIL		1961	*
1978	ATKINS & HALE	4	SIMPSON	8	14N	3W	330NL 330WL		SW	584	1775	SIL		1961	*
1924	RUBISON H F	1	HUNSLEY	8	14N	3W	330SL 330WL		NENE	593	1754	DEV	40888	1961	*
1954	ATKINS & HALE	3	SIMPSON L F	8	14N	3W	330SL 330WL		NW	590	1780	SIL		1961	*
1950	ATKINS & HALE	1	SIMPSON CUMM	8	14N	3W	330NL 330WL		SW	593	1760	SIL		1961	*
2192	M M & S OIL CO	1	HUNSLEY	8	14N	3W	330NL 330FL		NE	593	1775	SIL		1963	*
2263	ILLINI DEV CO	1	HERRY BELVA	8	14N	3W	330NL 330WL		NESE	591	1760	SIL		1960	
2226	ILLINI OILVPT CO	1	HERRY BELVA	8	14N	3W	330NL 480EL		SW	593	1813	SIL		1963	
2246	M M & S OIL CO	3	HUNSLEY	8	14N	3W	330NL 330WL		NENE	594	1814	SIL		1963	
2219	M M & S OIL CO	2	HUNSLEY	8	14N	3W	280SL 330EL		NENE	594	1790	SIL		1963	*
2240	MERRIN OIL CO	1	ANCHER	8	14N	3W	330NL 330FL		NWNE	599	1802	SIL		1963	*
2189	BAUGHMAN & OSBORN	1	ANCHER	8	14N	3W	330NL 330WL		NE	587	1764	SIL		1964	
423	VALTER ARNOLD	3	SMITH TOM CUMM	8	14N	3W	330SL 330WL		NESE	594	1806	SIL		1955	
507	ATLAS DRUG CO	1	SIMPSON L F	8	14N	3W	330SL 330WL		NWSE	592	1801	SIL		1950	*
402	MILUNLUS J W	1	HUNSLEY-CAGLE	8	14N	3W	320NL 330FL		SWSE	591	1751	SIL		1955	
715	THE CARRIER OIL CO	1	RINK U H CUMM	8	14N	3W	330NL 330EL		SESW	584	1787	SIL	25279	1954	*
716	WARREN WALLACE A	1	HUNSLEY	8	14N	3W	330SL 330WL		SENE	588	1830	SIL	25199	1954	*
584	DUNBAR & ARINA	1	WILLS	8	14N	3W	330SL 330FL		NW	592	1833	SIL	27066	1950	*
673	DUNN STATE DRUG CO	1													

CHRISTIAN COUNTY

County no.	Company or operator	Hole no.	Farm	Sec.	T.	R.	Spot location	Corner	Quarter Section	Logging of ref. elev., (ft)	Total depth (ft)	Age of deepest unit pen.	ISGS sample set no.	Date comp.	Geophys. logs
2009	ATKINS & HALE	1	LINUSAY	9	14N	3W	330NL	330WL	SWS	556	1781	SIL	42924	1962	*
1998	MANSFIELD H L	1	GUENTHER-WENNY	9	14N	3W	330NL	330WL	SESE	589	1840	SIL		1962	
2215	M M & S OIL CO	1	SMITH TOM	9	14N	3W	330NL	330WL	NW	600	1783	SIL		1965	
2235	M M & S OIL CO	2	SMITH	9	14N	3W	330SL	330WL	NWNW	595	1804	SIL		1965	*
2129	M M & S OIL CO	1	SMITH	9	14N	3W	330SL	330FL	NWNW	588	1813	SIL	49455	1964	
781	A & B DVLPMI CORP	1	LINUSAY	9	14N	3W	330SL	330WL	SESW	550	1755	SIL		1957	
1594	CARKOLL DELL	1-M	MCKINIVAN ELIZABETH	9	14N	3W	330SL	330WL	NESW	595	1786	SIL		1954	
1395	VALTER ARNOLD	1	OSTERMEIER MILDREU	9	14N	3W	330SL	330WL		592	1820	SIL		1955	
1945	FULK PERRY	1	TRUST GARVEY	10	14N	3W	330SL	330WL	SENW	592	1844	SIL	41133	1961	*
2401	CENTURIAN OIL INC	1	HUDGE C S	10	14N	3W	330SL	330WL	SESW	595	1846	SIL	55624	1968	*
717	GOAD & ROBINSON	1	GARVEY	11	14N	3W	330NL	330WL		594	1912	SIL	21682	1951	*
1596	MILONCUS J W	1	GARVEY BOB	11	14N	3W	330NL	330FL	SWSW	597	1894	SIL	24634	1954	
1632	SCHAEFER OIL CO	1	IRWIN HARVEY C	12	14N	3W	330NL	330WL	SWSW	602	1925	SIL	33953	1959	
2276	RATLIFF OIL PRDU	1	THOMAS H J	12	14N	3W	330NL	330WL	SWE	605	1970	SIL	53942	1966	*
2611	JOHN CARLEY OIL CO	1	GRIEVE HAROLD	13	14N	3W	337NL	330EL	SWE	597	1945			1971	*
1661	MANSFIELD C B	1	KLESPIZ	15	14N	3W	330NL	330EL	NWNW	587	1830	SIL		1959	
2026	MERCO OIL CO	1	CAMPBELL	15	14N	3W	330NL	330EL	NE	599	1890	SIL		1972	
209	DORAN PAUL	1	HATTEN EARL	15	14N	3W	330NL	330WL	NENW	589	1853	DFV	19702	1949	*
447	HEETER & HINSTEIN	1	SAMPLE	15	14N	3W	330NL	330FL	S	578	1840	SIL		1955	
877	ROCKE J E	1-A	HEATER EARL	15	14N	3W	330NL	330WL	NWSE	591	1830	SIL		1957	
1414	WELKER OIL CO	1	HEATER E A	15	14N	3W	330NL	330FL	NW	591	1838	SIL		1953	
1413	MILONCUS JOE W	1	GARVEY	15	14N	3W	330NL	330FL	SWSW	595	2396	CHMP	22478	1952	
1662	MANSFIELD C B	1-A	KLESPIZ	16	14N	3W	330NL	330FL	SENE	590	1725	SIL		1959	
446	VALTER ARNOLD	2	GARVEY ROBT	16	14N	3W	990SL	330WL	NWSE	598	1929	SIL		1955	
437	VALTER ARNOLD	2A	DENKERT CARL	16	14N	3W	330NL	330WL	S	590	1747	SIL		1955	
587	V S & S OIL CO	3A	DENKERT CARL ET AL	16	14N	3W	330SL	330WL	NW	588	1825	SIL		1956	*
1418	VALTER ARNOLD	2	DENKERT CARL	16	14N	3W	330SL	330WL	NESW	592	1760	SIL		1954	
1417	VALTER ARNOLD	1C	DENKERT C M	16	14N	3W	330SL	375WL	NWNW	588	1739	SIL		1954	
1416	VALTER ARNOLD	1-A	DENKERT CARL	16	14N	3W	990NL	330WL	NWSW	587	1688	SIL		1954	
1415	VALTER ARNOLD	B1	DENKERT	16	14N	3W	990SL	330WL		589	1741	SIL		1954	
1422	VALTER ARNOLD	1	GARVEY ROBT	16	14N	3W	330NL	330EL	NESE	570	1815	SIL		1954	*
1841	SHAW JOSEPH LEE	2	HERNDON GRAY	17	14N	3W	330SL	330FL	SWSW	584	1765	SIL		1960	
1856	SHAW JOSEPH LEE	1	HERNDON GRAY	17	14N	3W	330SL	330WL	S	592	1728	SIL		1960	
1907	RUBINSON JACK	3	RINK	17	14N	3W	330SL	330WL	SESW	580	1766	SIL		1961	
1953	SKILES OIL CORP	8	DRISKELL	17	14N	3W	330NL	660WL	SE	555	1716	SIL		1961	*
439	VALTER ARNOLD	1A	HERNDON GRAY	17	14N	3W	330SL	330WL	NW	589	1763	SIL		1955	
438	VALTER ARNOLD	5	DRISKELL	17	14N	3W	330NL	330WL	SESE	561	1749	SIL		1955	
465	VALTER ARNOLD	6	DRISKELL S	17	14N	3W	330SL	330EL	NESE	545	1741	SIL		1955	*
517	V S & S OIL CO	5	PETERS	17	14N	3W	330SL	330EL	NE	588	1792	SIL		1956	
515	V S & S OIL CO	7	DRISKELL S	17	14N	3W	330SL	330EL	NWSE	586	1738	SIL		1956	*
599	V S & S OIL CO	6	PETERS	17	14N	3W	1520NL	330EL		586	1768	SIL		1956	
718	KEYSTONE OIL CO	1B	DRISKELL	17	14N	3W	330NL	330FL	SWS	567	1693	SIL	25144	1954	*
417	KEYSTONE OIL CO	3	PETERS	17	14N	3W	660NL	660FL	NWNE	553	1725	SIL		1959	*
492	V S & S OIL CO	3	HERNDON GRAY	17	14N	3W	330NL	330EL	NW	550	1715	SIL		1958	*
1420	KEYSTONE OIL CO	1C	DRISKELL	17	14N	3W	325SL	330EL	SWS	585	1745	SIL		1954	
1423	VALTER ARNOLD	1	DRISKELL S	17	14N	3W	330NL	330EL	SE	549	1695	SIL		1954	*
1425	VALTER ARNOLD	2	DRISKELL S	17	14N	3W	330SL	330WL	NESE	560	1783	SIL		1954	
1427	VALTER ARNOLD	4	DRISKELL	17	14N	3W	330NL	330FL	SWE	559	1740	SIL		1954	
1426	VALTER ARNOLD	3	DRISKELL S	17	14N	3W	330SL	330WL	NWSE	589	1742	SIL		1954	
1428	VALTER ARNOLD	1	HERNDON GRAY	17	14N	3W	330NL	330EL	SE	586	2285	CHMP		1954	*
1429	VALTER ARNOLD	1	PETER ROSE M	17	14N	3W	330SL	330WL	SWS	553	1734	SIL		1954	
1431	VALTER ARNOLD	4	PETER ROSE M	17	14N	3W	330SL	330WL	NENE	547	1741	SIL		1955	
1430	VALTER ARNOLD	3	PETER ROSE M	17	14N	3W	330NL	330WL	NENE	546	1740	SIL		1954	
1432	KEYSTONE OIL CO	1	PETERS K N	17	14N	3W	330SL	330WL	NWNE	558	1693	SIL		1954	
1430	THE CARTER OIL CO	1	RINK MARIE	17	14N	3W			SWS	570	1735	DFV		1954	*
1433	KEYSTONE OIL CO	2	PETERS	17	14N	3W			NWNE	545	1659	SIL		1954	
1877	BALE CAHL	1	REIMER C-OWITH	18	14N	3W	330SL	330EL	SE	594	1729	SIL		1960	
1996	MANSFIELD H L	1-M	MCANULTY	18	14N	3W	330SL	330FL	NENE	551	1681	SIL		1962	
1918	DELLATRE & HOMEIER	1	MCANULTY	18	14N	3W	330SL	330WL	NENE	544	1720	SIL	40139	1961	*
2277	CENTURIAN OIL INC	2	SMITH PAINEK	18	14N	3W	330SL	430EL	NESE	590	1776	SIL		1960	
22822	HALE RICHARD V	1-M	RINK	18	14N	3W	330NL	330WL	NENW	555	1726		54372	1974	
543	R & R OIL CO	2	SMITH C RAINER LOMM	18	14N	3W			NESE	546	1780	SIL		1956	*
529	RUNYON FLOYD	1	OPAL & RAIMER-SMITH	18	14N	3W	330SL	330WL	SESE	595	1800	SIL		1956	*
428	HERRING HERMAN	1	SMITH C H	18	14N	3W	1980SL	2947FL		547	1808	SIL		1955	*
1879	JURVAN JIM	1	JONES	19	14N	3W	330NL	335EL	SE	592	1733	SIL	31167	1960	
1861	RUBINSON JACK	2	TRUAX C W	19	14N	3W	330NL	330WL	NENE	596	1780	SIL		1960	
1943	RUBINSON JACK	3	TRUAX GURDON	19	14N	3W	330SL	330EL	NENE	597	1732	SIL		1961	
1999	LAMA OIL CO	1	JONES BERNICE	19	14N	3W	330NL	330EL	SWE	595	1900	SIL	42254	1962	
1960	JOHNSON RUBEN	1	NIEMEYER ET AL	19	14N	3W	660NL	330FL	SESE	583	1791	SIL	41619	1961	
2218	RUBINSON JACK	1	TRUAX GURDON	19	14N	3W	660SL	330EL	NE	599	1730	SIL		1965	
669	RUBINSON JACK	1-C	PICKERING	19	14N	3W	355NL	330EL	NWNE	595	1871	SIL		1957	*
527	SUN OIL CO	1	TRUAX UNIT	19	14N	3W	330NL	330EL		592	1841	SIL	30948	1956	*
719	JOHNSON RUBEN	1	NIEMEYER ET AL	19	14N	3W	330NL	330EL	NW	583	1846	SIL	25056	1961	*
671	RUBINSON JACK	2-C	PICKERING	19	14N	3W	330NL	330EL	NWSE	555	1835	SIL	30571	1957	*
1587	M & N OIL CO	6-M	CASS H D	20	14N	3W	330NL	330WL	SENE	591	1730	SIL		1959	
1869	RUBINSON JACK	1	RINK USCAK	20	14N	3W	330NL	330WL	NW	591	1714	SIL		1960	
1902	HEETER & HINSTEIN	1	CASS	20	14N	3W	330NL	660WL	SWE	593	1757	SIL		1961	
1883	RUBINSON JACK	2	RINK USCAK	20	14N	3W	330NL	330EL	NWNW	593	1750	SIL		1960	
1959	SKILES C C	1	LINTON	20	14N	3W	330NL	330WL	SESW		1747	SIL		1961	
1961	RUBINSON JACK	3	RINK	20	14N	3W	330SL	330WL	NW	599	1728	SIL	41954	1961	
1962	RUBINSON JACK	2	SALVESON	20	14N	3W	330SL	376WL	SE	598	1746	SIL	41950	1961	
1968	BASIN OIL CO	1	BAKER	20	14N	3W	330NL	627FL	SWS	597	1743	SIL	41867	1961	
1942	RUBINSON JACK	4	RINK	20	14N	3W	290NL	330WL	SWNW	595	1722	SIL		1961	
2184	RUBINSON JACK	6	RINK	20	14N	3W	348SL	330WL	NWNW	594	1708	SIL		1964	
2882	ALADDIN OIL DVLPMI	1-A	LAMBERT	20	14N	3W	330NL	485WL	SE	595	1719			1972	*
2884	ALADDIN OIL DVLPMI	1	BAKER OLA CUMM	20	14N	3W	400SL	300WL	SE	596	1732	SIL		1972	
2733	CUMANCHE OIL CORP	1	SALVESON	20	14N	3W	440NL	460EL	S	595	1717			1972	
2630	ALADDIN OIL DVLPMI	2	LAMBERT	20	14N	3W	1240SL	940EL	SE	583	1735			1970	*
2629	ALADDIN OIL DVLPMI	1	LAMBERT	20	14N	3W	530SL	750FL	SE	595	1764	SIL		1970	*
1889	SIMPKINS JOE	1	LINTON	20	14N	3W	357NL	314WL	SESW	597	1766	SIL		1960	
2693	ALADDIN OIL DVLPMI	2-A	LAMBERT	20	14N	3W	330SL	285WL	NWSE	596	1738	SIL		1972	
22934	TRIPLE "M" OIL	1-M	CASS	20	14N	3W	330SL	330WL	NE	596	1721			1974	
440	CARKOLL DELL	2	MCKINIVAN ELIZABETH	20	14N	3W	330SL	330EL	SWE	590	1740	SIL		1956	
542	EVER & LAMSEN	1	SANDEKS	20	14N	3W	361SL	329WL		590	1770	SIL		1956	
720	WELKER OIL CO	1	CASS	20	14N	3W	330NL	330FL		552	1752	SIL	24949	1954	*
985	RUBINSON JACK	1	SALVESON	20	14N	3W	330NL	485WL	NESW	595	1791	SIL	30149	1957	*

CHRISTIAN COUNTY

County no.	Company or operator	Hole no.	Farm	Sec.	T.	R.	Spot location	Corner	Quarter of Section	Logging ref. elev. (ft)	Total depth (ft)	Age of deepest unit pen.	ISGS sample set no.	Date comp.	Geophys. logs
405	MILONCUS J W	1	TRUAX	21	14N	3W	330SL 330WL		SE	554	1734	SIL	26065	1955	
448	NUNNEMAN LOUIS	4	CASS	21	14N	3W	330NL 284WL		NE-NW	556	1785	SIL		1955	
441	SAGLE EARL L	2	BURGESS ARTHUR	21	14N	3W	271SL 355WL		NE-NW	552	1780	SIL		1955	*
536	SAGLE EARL L	2A	BURGESS	21	14N	3W	330SL 390WL		NE-NW		1759	SIL		1956	
434	MILONCUS J W	1C	BURGESS	21	14N	3W	183SL 165EL		NW-SW-NW	542	1765	SIL		1955	*
421	NUNNEMAN LOUIS	2	CASS	21	14N	3W	330NL 330EL		NW-NW	552	1740	SIL		1955	
563	NUNNEMAN LOUIS	5-B	CASS	21	14N	3W	330NL 592EL		NW-NW	550	1724	SIL		1956	*
424	NUNNEMAN LOUIS	3	CASS	21	14N	3W	330NL 330WL		NW-NW	550	1706	SIL		1955	
425	SAGLE EARL L	1	BURGESS ARTHUR	21	14N	3W	330NL 330WL		SE-NW	552	1747	SIL		1955	*
208	PHATER HAKRY	1	WILKINSON R H	21	14N	3W	330SL 330EL		NE	595	1823	SIL	19926	1956	*
721	SUN OIL CO	1	BURGESS ARTHUR	21	14N	3W	330NL 330EL		SW-NW	554	1828	SIL	33228	1955	*
853	MCKELVY & SPOHA	1-C	BURGESS	21	14N	3W	330NL 330WL		SW-NE	598	1805	SIL		1957	
1438	TANNER HERMAN	1	TRUAX GURDON	21	14N	3W	480SL 330WL		NW-SW	548	1738	SIL	24817	1954	
1437	NUNNEMAN LOUIS	1-A	CASS M B ETAL	21	14N	3W	330SL 330EL		NW-NW	552	1694	SIL		1955	
1734	SWEYER DON	1	HOOVER	22	14N	3W	330SL 330WL		SE	595	1831	SIL		1959	
447	MERRING HERMAN G	1	SMITH	22	14N	3W	330SL 330WL		SE-SW	588	1807	SIL	26350	1956	
1723	JARVIS VERNON D	1	SPINDLER RALPH R	23	14N	3W	330SL 330EL		NW	594	1878	SIL	34727	1959	
287	TIGLER W W DRUG COMP	1	ODRIEN JOHN	24	14N	3W	330SL 330EL		SW	601	1957	SIL	19905	1949	*
2262	MABA OIL CO	1	HIGGINS	26	14N	3W	330NL 290FL		SW-SW	545	1825	SIL		1946	
22817	JURUAN JAMES	1	BAKER	26	14N	3W	330NL 330EL		SW-NW	594	1900	SIL		1974	
436	GLACETTO & TELFORD	1	DAVIS NIANA C	26	14N	3W	330NL 330EL		SW	598	1902	UEV	25565	1955	
463	EWART LOWELL G	1	DAVIS NIANA C	26	14N	3W	330NL 330WL		SE-SW	548	1899	UEV		1955	*
478	DUNCAN WALTER	1	CULE T U	26	14N	3W	330SL 330FL		NW-SW	546	1820	SIL		1955	*
475	KEYSTONE OIL CO	1	BECK	26	14N	3W	330SL 330WL		SE-SE	599	2000	SIL	26226	1955	
463	DUNCAN WALTER	1	WINDELL JESSIE	26	14N	3W	330NL 330WL		SW-NW	589	1868			1955	*
468	MERRING HERMAN G	1A	HOOVER	27	14N	3W	330SL 330WL		NE	571	1832	SIL		1955	*
454	MERRING HERMAN G	1	HOOVER	27	14N	3W	330SL 330WL		SW-NW-NE	590	1876	UEV	25979	1955	
937	SIMPKINS JOE	1	LUCKWOOD	27	14N	3W	330SL 330WL		SE-NE	555	1799	SIL	31069	1958	
2565	ALADDIN OIL DVLPM	1	LINTON	28	14N	3W	1000SL 165EL		SW	593	1805	SIL		1970	*
2542	ALADDIN OIL DVLPM	1	LINTON-OSBORNE	28	14N	3W	330SL 330WL		NW-SE	581	1811	SIL	56486	1970	*
2293	ALADDIN OIL DVLPM	1	AULL	28	14N	3W	400SL 330WL		NW	592	1789	SIL	56897	1969	*
2568	HECKMAN DWIGHT	1	HECKMAN DWIGHT	28	14N	3W	330SL 500FL		NE-NE	570	1738	SIL		1971	*
2674	ALADDIN OIL DVLPM	1	CEDU "H" LEASE WELL	28	14N	3W	330SL 330EL		SW-NE	576	1782	SIL		1971	*
2661	ALADDIN OIL DVLPM	2-A	MICHEL	28	14N	3W	400NL 300EL		NW-NW	568	1734			1971	*
2634	ALADDIN OIL DVLPM	1	TRUAX	28	14N	3W	450SL 240EL		NW	560	1702	SIL		1971	*
2633	ALADDIN OIL DVLPM	1	MICHEL	28	14N	3W	390SL 320WL		NW-NW	597	1757	SIL		1970	*
2603	ALADDIN OIL DVLPM	1-A	TRUAX	28	14N	3W	330NL 330WL		SW-NE	566	1740	SIL		1972	*
2605	ALADDIN OIL DVLPM	1-A	MICHEL	28	14N	3W	330NL 370WL		SW-NW	550	1761			1971	*
2628	ALADDIN OIL DVLPM	1-A	LINTON-OSBORNE	28	14N	3W	330NL 405WL		SE	570	1762	SIL		1970	*
2594	HECKMAN DWIGHT	1	TRUAX	28	14N	3W	330NL 330WL		NE	557	1747	SIL		1970	*
1600	SIMPKINS JOE	1	BAUGHMAN-LINTON D	29	14N	3W	395SL 377WL		SE-SE	595	1788	SIL	34329	1959	
1619	SIMPKINS JOE	2	HENNINGER ET AL	29	14N	3W	332SL 494WL		NW-SE	594	1740	SIL		1959	
1651	SIMPKINS JOE	1	HENNINGER GEORGE	29	14N	3W	330NL 373EL		SW-SE	594	1741	SIL		1959	
1554	SIMPKINS JOE	1	HENNINGER	29	14N	3W	330SL 485WL		SE	594	1737	UEV		1958	
1659	SIMPKINS JOE	1	HENNINGER-LILLNSTN	29	14N	3W	319NL 240FL		NW-SE	594	1774	SIL		1959	
2564	ALADDIN OIL DVLPM	1	HARGIS	29	14N	3W	95NL 740EL		NE	584	1754	UEV		1970	*
2631	ALADDIN OIL DVLPM	1-A	HARGIS	29	14N	3W	270SL 430EL		NE-NE	596	1754	SIL		1970	*
2632	ALADDIN OIL DVLPM	2-A	HARGIS	29	14N	3W	400NL 480EL		NW-NE	597	1762	UEV		1971	*
782	SIMPKINS JOE	1	BULPITT	29	14N	3W	330SL 330FL		NE-SW	594	1739	SIL		1957	*
1440	MCELMURRAY L A	1	HENNINGER	29	14N	3W	445NL 135FL		SE-SW	581	1788	SIL	25207	1954	
1441	MCELMURRAY L A	2	HENNINGER	29	14N	3W	330NL 330WL		SE-SW	586	1796	SIL		1955	
1442	MCELMURRAY L A	2-B	HENNINGER	29	14N	3W	330SL 652WL		SE-SW	589	1761	SIL		1953	
1443	LOGAN OIL CO	1	PICKERING EVERETT	30	14N	3W	350NL 330FL			557	1780	SIL	25136	1954	
512	ATLAS OIL CO	1	CAVANAUGH TRUST	31	14N	3W	330SL 330WL		NW-SE	597	1892	SIL	26352	1955	*
777	MCELMURRAY L A	B-1	KAVANAUGH	31	14N	3W	330SL 330EL			577	1896	SIL		1957	*
1628	SIMPKINS JOE	1	NEISEWADER GEO	32	14N	3W	334NL 162EL		NW	594	1745	SIL		1959	
1629	SIMPKINS JOE	2	BECKY	32	14N	3W	457SL 188WL		NW-NE	591	1745	SIL		1959	
1679	SIMPKINS JOE	3	BECKY COMMUNITIZED	32	14N	3W	314NL 527FL		SW-NE	586	1750	SIL		1959	
1717	SIMPKINS JOE	1	BYANI	32	14N	3W	330NL 174EL		SE-NW	590	1752	SIL		1959	
1609	SIMPKINS JOE	2	NEISEWADER	32	14N	3W	316SL 276WL		NE-NW	590	1763	SIL		1959	
1600	SIMPKINS JOE	1	BECKY	32	14N	3W	292NL 180EL		NW-NE	596	1749	SIL		1959	
1682	SIMPKINS JOE	4	BECKY	32	14N	3W	302SL 239WL		SW-NE	595	1754	SIL		1959	
2076	DONNEWALD JAMES H	1	PEABODY COAL CO	33	14N	3W	330SL 330WL		NE	604	1816	SIL	44374	1963	*
459	MILONCUS J W	1	SHAW	33	14N	3W	350SL 280WL		SE-SW-SW	589	1810	SIL	25965	1955	*
869	SIMPKINS JOE	1-D	LINTON	34	14N	3W	330SL 330WL			585	1877	UEV		1958	*
890	SIMPKINS JOE	1	DICKERSON-GLASS	34	14N	3W	330SL 330WL		SE	555	1795	UEV		1957	*
861	SIMPKINS JOE	2	HARGIS	34	14N	3W	330SL 330WL		NW-SE	565	1851	SIL		1957	*
897	SIMPKINS JOE	1	GLAZERDOK-RUGGERO	34	14N	3W	330NL 330EL		SE-SW	586	1796	UEV		1958	*
867	SIMPKINS JOE	2-D	LINTON	34	14N	3W	330SL 330WL		NE-SE	584	1816	UEV		1957	*
875	SIMPKINS JOE	1	HARGIS	34	14N	3W	330NL 330EL		NW-SE	558	1815	UEV		1957	*
861	SIMPKINS JOE	1	RUGGERO	34	14N	3W	330NL 317EL		SW-SE	578	1811	UEV	30601	1956	*
464	SIMPKINS JOE	1	HALL	34	14N	3W	330NL 330WL		NE-SW	557	1805	SIL		1958	*
446	SIMPKINS JOE	2	GLAZERDOK-RUGGERO	34	14N	3W	456SL 327WL		SE-SW	586	1816	UEV		1958	
494	KEYSTONE OIL CO	2	BECK	35	14N	3W	330NL 330WL		NE	557	1867	SIL		1956	
785	SIMPKINS JOE	1	ROBERTS	35	14N	3W	335SL 444WL		SE-SW	561	1865	UEV	31408	1958	
1015	SIMPKINS JOE	2	ROBERTS	35	14N	3W	330NL 350EL		SE-SW	574	1845	UEV		1958	
1020	SIMPKINS JOE	1-G	LINTON	35	14N	3W	330NL 408EL		SW-SW	586	1870	SIL		1958	
466	SCHWARTZ MAX	1	SMITH WM U	36	14N	3W	330SL 330WL		SE-SE	602	1971	UEV	26307	1955	*
1819	NATL ASSOC PETR CO	1	MARINE BK SPRINGFLD	26	14N	4W	330NL 330WL		SW-NW	590	1804	SIL	35602	1960	*
2133	MANSFIELD C B	3	MARINE BK SPRINGFLD	26	14N	4W	330SL 330WL		NW-NW	594	1818	SIL	49453	1964	*
944	HEATH B M	2	MARINE BK SPRINGFLD	26	14N	4W	330SL 330EL		NE-NW	590	1900	SIL		1956	*
994	HEATH B M	1	MARINE BK SPRINGFLD	26	14N	4W	330NL 330WL		SE-SW	598	1890	SIL	25280	1954	*
2100	MANSFIELD C B	2	MARINE BK SPRINGFLD	27	14N	4W	330NL 330EL		NE	603	1800	SIL		1963	*
525	SUN OIL CO	1	MARINE BK SPRINGFLD	27	14N	4W	330SL 330WL		NE-NE	597	1908	UEV		1956	*
498	HINKLE J FRANK		CULGAN	35	14N	4W	330NL 330WL			601	1913	SIL	26331	1956	*
1962	MIDAM PROD		ELLIOTT VERA	1	15N	1W	330SL 330WL		NW-SW	600	1910	SIL		1959	
1859	SWEYER DONALD	1	TURNER	1	15N	1W	330NL 330EL		SE-NE	610	1930	SIL		1960	
726	EARNEST C B	1	TURNER GEU H	1	15N	1W	330SL 330EL		NE-NE	608	1922	SIL	24464	1954	*
894	R H & D OIL CO	1	HIMSTEDT	1	15N	1W	330NL 330EL		NE-SW	613	1916	SIL		1957	*
916	BROWN DON	1	DAMERY-YOUNG COMM	1	15N	1W	330SL 330WL		SW	612	1924	UEV		1958	
893	R H & D OIL CO	1	ROTTRELL	1	15N	1W	330NL 330WL		SW-SE	610	1940	SIL	31107	1957	*
1447	MCCUMBER DON	1	FURSTENBERG	1	15N	1W	330SL 330EL		SW-NW	611	1932	SIL	25278	1954	*
1446	RICHARDSON M H	1	ELLIOTT VERA	1	15N	1W	330NL 330WL		SW	608	1931	SIL		1954	*
1448	EARNEST C B	2	TURNER GEU H	1	15N	1W	660NL 330EL		SE-NE	608	1938	SIL	24820	1954	*
2238	HIRSTEIN KENNETH	1	LEIMBACH	2	15N	1W	330SL 330FL		NW-SE						

CHRISTIAN COUNTY

County no.	Company or operator	Hole no.	Farm	Sec.	T.	R.	Spot location	Corner	Quarter of Section	Logging of ref. elev. (ft)	Total depth (ft)	Age of deepest unit pen.	ISGS sample set no.	Date comp.	Geophys. logs
655	SAILES OIL CORP	1	OSHERN	3	15N	1W	330SL	330WL	NWNW	600	1957	SIL	27426	1956	*
1074	PODULSKY BERNARD	1-C	RUBERT HEIRS A	3	15N	1W	330SL	330EL	SW	594	1931	SIL		1958	
1073	PODULSKY BERNARD	1-B	RUBERT HEIRS A	3	15N	1W	409SL	330WL	SWSW	599	1900	SIL		1950	*
1718	PODULSKY BERNARD	3	RUBERT HEIRS	4	15N	1W	330SL	330FL	NE	598	1915	SIL		1959	*
1670	PODULSKY BERNARD	"A"5	VAIL A T TR	4	15N	1W	189SL	330FL	NW	593	1874	SIL	34312	1959	*
577	PODULSKY BERNARD	"A"1	VAIL A T TR	4	15N	1W	330SL	330EL	NWSE	594	1953	SIL		1956	*
576	PODULSKY BERNARD	1	ROBERT HEIRS	4	15N	1W	330SL	330WL	NESE	590	1887	SIL		1956	*
775	PODULSKY BERNARD	A2	VAIL A T TRUSTEE	4	15N	1W	330SL	330EL	NESW	570	1876	SIL		1956	*
730	AURORA GAS CO	1	VAIL A T TRUSTEE	4	15N	1W	330SL	330EL	SWSW	580	1938	SIL	24672	1954	*
805	PODULSKY BERNARD	A3	VAIL	4	15N	1W	350SL	330WL	SE	595	1891	SIL		1957	*
794	PODULSKY BERNARD	A2	MC MILLEN	4	15N	1W	409SL	330WL	SESE	575	1879	SIL		1957	*
729	AURORA GASOLINE CO	1	MC MILLEN T N ET AL	4	15N	1W	330SL	330WL	SWSL	594	1875	SIL		1954	*
987	PODULSKY BERNARD	4A	VAIL A T TRUSTEE	4	15N	1W	330SL	330EL	SWSL	599	1890	SIL		1958	*
1030	ALLEN NELSON	2	VAIL ANNA T	4	15N	1W	330SL	330FL	NWNW	599	1915	SIL		1958	*
986	PODULSKY BERNARD	3-A	MC MILLEN	4	15N	1W	175SL	380EL	SESE	576	1880	SIL		1958	*
1450	AURORA GASOLINE	1	RUBERTIS T T HRS	4	15N	1W	330SL	330FL	NESE	594	1921	SIL		1955	*
1452	AURORA GASOLINE		VAIL A T	4	15N	1W	330SL	330EL	SW	600	1893	SIL		1954	*
2241	BAUGHMAN & USBORN	1	ELRUDMILLIGAN HEIRS	5	15N	1W	330SL	330FL	SWNW	602	1876	SIL	52299	1965	
2544	JORDAN JAMES D	1	LUCHBAUM-MILLIGAN	5	15N	1W	330SL	330WL	SW	602	1885	SIL		1970	
2253	HUDSON & MANSFIELD	3	WATTS	5	15N	1W	330SL	330WL	NESW	605	1890	SIL		1965	
2243	HUDSON & MANSFIELD	2	WATTS	5	15N	1W	330SL	330WL	SESW	593	1865	SIL		1965	
2242	JORDAN JAMES	1	LUCHBAUM	5	15N	1W	330WL	330FL	SWSW	607	1860	SIL		1965	
2248	JORDAN JAMES	2	LUCHBAUM	5	15N	1W	330WL	330WL	SWSW	608	1874	SIL		1965	
2301	JORDAN JAMES	4	LOCHBAUM	5	15N	1W	330SL	600WL	NW	611	1879	SIL		1967	
2260	JORDAN JAMES	3	LOCHBAUM	5	15N	1W	385SL	365WL	SW	600	1879	SIL		1966	
2256	KUYKENDALL J D	1	RUTCHER	5	15N	1W	330SL	330WL	SE	592	1866	SIL		1965	
2253	HUDSON & MANSFIELD	1	WATTS	5	15N	1W	330SL	734EL	SW	582	1830	SIL	52443	1945	*
733	AURORA GASOLINE CO	1	VAIL A T	5	15N	1W	330SL	330EL	NESE	590	1934	SIL		1994	*
799	ALLEN NELSON	1	VAIL ANNA T	5	15N	1W	330SL	330EL		601	1931	SIL		1957	*
1453	RUBINSON H F	1	LUCHBAUM	4	15N	1W	330SL	330EL	SWSW	604	1920	SIL	24675	1954	
2254	PIONEER OIL & GAS CO	1	BUTTRELL	6	15N	1W	330SL	490FL	NE	614	1888	SIL	52774	1960	
732	RUBISUN H F	1	AUGER R D	7	15N	1W	330SL	330EL	NESE	600	1915	SIL	24406	1954	*
1401	SWEYER DON	3	AUGER R D	8	15N	1W	330SL	330WL	NWSE	600	1901	SIL		1960	
2257	HUDSON & MANSFIELD	3	HUZZARD	8	15N	1W	330NL	1WL	NE	600	1850	SIL		1960	
2217	HUDSON WM B	1	HUZZARD	8	15N	1W	330NL	600FL	NW	605	1850	SIL		1965	
2691	HUDSON WM	4	HUZZARD CARL	8	15N	1W	380NL	1WL	NE	610	1860			1972	
2271	FUSTEK LEWIS H	3	AUGER	8	15N	1W	330SL	330WL	SE	610	1905			1974	
2216	HUDSON & MANSFIELD	2	HUZZARD	8	15N	1W	330SL	600FL	NENW	607	1958	SIL		1965	
796	ANCHOR-WAIE DRUG CO	2	AUGER R D	8	15N	1W	600NL	330EL	NESWSE	600	1904	SIL		1947	*
731	RUBISUN H F	1	ALVEY MARY ELLA	8	15N	1W	330SL	330FL	SWSL	603	1867	SIL		1954	*
664	ANCHOR-WAIE OIL INC	1	AUGER R D	8	15N	1W	330NL	330WL	SWSL	609	1914	SIL		1957	*
854	RUBISUN H F	3	ALVEY MARY ELLA	8	15N	1W	330NL	330EL	SESW	603	1886	SIL		1957	
862	REIFER & WINSTEIN	1-A	HARUY	8	15N	1W	330NL	330WL	SESE	604	1886	SIL		1947	
1456	SUN OIL CO	2	AUGER R D	8	15N	1W	330SL	330EL	NWSE	607	1887	SIL	24726	1954	*
1455	SUN OIL CO	1	AUGER R D	8	15N	1W	330NL	330WL	SE	604	1938	SIL		1994	*
1454	RUBISUN H F	2	ALVEY MARY ELLA	8	15N	1W	363SL	330EL	NESW	603	1891	SIL	25471	1955	
1461	RICHARDSON M H	2	LUNG MILLIE	8	15N	1W	330SL	330EL	NENE	600	1883	SIL		1954	
1457	RUBISUN H F	1	CHESTNUT B F	8	15N	1W	330SL	330FL	NWNE	603	1935	SIL		1994	
1459	RICHARDSON M H	2	HARUY HEIRS	8	15N	1W	990NL	330EL	SE	603	1896	SIL		1954	
1460	RICHARDSON M H	1	LUNG MILLIE	8	15N	1W	330SL	990WL	SENE	602	1886	SIL	24182	1954	*
1458	RICHARDSON M H	1	LUNG HEIRS	8	15N	1W	330SL	330WL	NESE	603	1886	SIL	24725	1954	
925	RUBISUN H F	1	COPENBARGER	9	15N	1W	330NL	330WL	NW	600	1940	SIL	31299	1957	
1933	SCHAEFER OIL CO	1-B	LUNG EARL	9	15N	1W	330NL	330EL	SWNW	602	1872	SIL		1961	
2308	JORDAN JAMES	1	COPENBARGER	9	15N	1W	330SL	330WL	SESW	609	1890	SIL		1967	
578	PODULSKY BERNARD	1A	MC MILLEN	9	15N	1W	330NL	330WL	NE	603	1912	SIL		1956	
737	RICHARDSON M H	1	WATTS-COPENBARGER	9	15N	1W	330NL	600WL	NESW	600	1949	SIL	24443	1954	*
734	DUNCAN WALTER	1	LUNG EARL	9	15N	1W	330NL	330WL	SWNW	604	1886	SIL		1954	*
1467	PROCTER RICHARD H	1	WATTS CHARLES	9	15N	1W	330NL	330EL	SWSL	610	1913	SIL		1954	
1466	MCCUMBER DON	2	WATTS	9	15N	1W	330NL	330FL	SWNSE	603	1899	SIL		1954	
1462	MCCUMBER DON	1	LUNG EARL	9	15N	1W	330NL	330WL		602	1887	SIL		1954	
1463	RICHARDSON M H	1-A	LUNG EARL	9	15N	1W	330NL	990EL	NW	594	1888	SIL		1954	
1464	MCCUMBER DON	2	LUNG EARL	9	15N	1W	330NL	330WL	SENW	600	1883	SIL		1954	
1468	PROCTER RICHARD H	2	WATTS CHARLES	9	15N	1W	330NL	330FL	SESE	603	1892	SIL		1954	
1465	MCCUMBER DON	1	WATTS	9	15N	1W	330NL	330FL	NWSE	605	1885	SIL		1955	
1724	PODULSKY BERNARD	3	CHAMFORD IDA	10	15N	1W	330NL	330WL	SESE	593	1901	SIL		1959	*
1901	GIBSON H G	1	WATTS ET AL	10	15N	1W	990NL	1645WL	SW	603	1912	SIL	39102	1961	
1876	PODULSKY BERNARD	02	OSHERN	10	15N	1W	330SL	330EL		607	1950	SIL		1940	
1966	PODULSKY BERNARD	03	OSHERN	10	15N	1W	330NL	330WL	NESE	604	1921	SIL		1941	
22003	PODULSKY BERNARD	"A"2	OSHERN	10	15N	1W	330NL	330WL	SE	580	1883			1974	
435	MIRSTEIN KENNETH	1	FISHER	10	15N	1W	330NL	330WL	NW	584	1887	SIL		1955	
736	GALLAGHER ELM	1-A	OSHERN C H	10	15N	1W	290NL	330WL	SWSL	598	1883	SIL	25374	1955	*
1469	MCCUMBER DON	1	FULA	10	15N	1W	330NL	330EL	SWSW	593	1892	SIL		1955	
1555	PODULSKY BERNARD	1-A	FULA	10	15N	1W	330SL	420FL	SWSL	582	1890	SIL		1958	*
1739	PODULSKY BERNARD	02	OSHERN C H	11	15N	1W	330NL	330WL	NW	605	1925	SIL		1959	*
1720	PODULSKY BERNARD	1-C	NOLAN	11	15N	1W	330NL	330WL	SWNW	606	1910	SIL	34814	1959	*
1621	RUBISUN H F	1	DRYSDALE	11	15N	1W	600NL	330WL	SENE	608	1927	SIL		1958	*
1569	RUBISUN H F	1-B	CUSHING	11	15N	1W	330NL	330WL	SWSW	604	1925	SIL	33128	1958	*
1676	PODULSKY BERNARD	2-B	OSHERN C H	11	15N	1W	330SL	330FL	SWSL	613	1930	SIL		1940	*
1753	PODULSKY BERNARD	0-1	OSHERN C H	11	15N	1W	330NL	330WL	SW	610	1930	SIL		1940	*
1893	PODULSKY BERNARD	1	NOLAN	11	15N	1W	330NL	330WL	NESE	613	1944	SIL	34151	1940	
2294	PIONEER OIL & GAS	1	CUSHING ET AL	11	15N	1W	330NL	330WL	SESW	600	1940	SIL		1960	
2251	PODULSKY BERNARD	0-4	OSHERN C H	11	15N	1W	330NL	330WL	SESW	613	1930	SIL		1945	
22923	COMANCHE OIL	1	NOLAN	11	15N	1W	330NL	330WL	NESE	605	1934			1975	
22859	FUSTEK LEWIS H	1	DIPPER DON	11	15N	1W	330NL	330EL	SESW	607					

CHRISTIAN COUNTY

County no.	Company or operator	Hole no.	Farm	Sec.	T.	R.	Spot location	Corner	Quarter of Section	Logging ref. elev. (ft)	Total depth (ft)	Age of deepest unit pen.	ISGS sample set no.	Date comp.	Geophys. logs
2827	MCKINNEY WILLARD	1	BENNETT & CROSSMAN	14	15N	1W	330NL	330WL	S4SE	599	1946	SIL	43554	1942	*
2866	POWERS JACK	1	ARMON LEONA	14	15N	1W	330NL	330WL	NENE	605	2005	SIL	4397A	1943	*
2533	WELLS WILBUR D	1	GRINDESTAFF COMM	14	15N	1W	330NL	330WL	SE	604	1940		5669B	1970	*
2187	PIONEER OIL & GAS	1	CROME	14	15N	1W	330NL	330WL	NENW	598	1925	SIL		1944	
2607	DUPR DON	2	BENNETT	14	15N	1W	330NL	330EL	SW	599	1941	SIL		1970	*
2601	DURK DON	1	BENNETT COMM	14	15N	1W	330NL	430WL	S4SE	604	1965			1970	
1027	FARMER & GATEWOOD	1	CUSHING-GASTON	14	15N	1W	330NL	330WL	NW	608	1926	SIL		1958	*
1471	MELKER OIL CO	1	SCOTT WM	14	15N	1W	330NL	330EL	NE	606	2020	SIL	24204	1954	
1647	PODULSKY HENNARD	3	FULK BRUCE	15	15N	1W	330SL	330WL	NE	611	1959	SIL		1959	
1579	PODULSKY HENNARD	2	CHAWFURD IDA	15	15N	1W	330SL	330WL	N4SE	612	1933	SIL		1959	*
1586	PIERCE FRANCIS	2	ARMSTRONG GERTRUDE	15	15N	1W	330SL	330EL	NESW	609	1927	SIL		1959	
1894	PODULSKY BERNARD	4	FULK BRUCE	15	15N	1W	330SL	330EL	S4NE	606	1933	SIL		1960	
1978	PODULSKY BERNARD	5	CHAWFURD	15	15N	1W	330SL	330WL	SENE	581	1894	SIL		1961	
1969	PODULSKY BERNARD	4	CHAWFURD	15	15N	1W	330SL	330WL	NESE	612	1947	SIL		1961	
571	RUBISON H F	1	TUOTHACKE	15	15N	1W	330SL	330WL	N4NW	601	1891	SIL		1956	
740	JARVIS VERNON D	1	FULK LUCY ANN ETAL	15	15N	1W	330NL	330EL	NW	603	1924	SIL		1954	*
1026	PODULSKY BERNARD	1	CHAWFURD IDA	15	15N	1W	330NL	330WL	NENE	606	1919	SIL	31851	1958	*
1472	HINKLE J F	2	FULK MEERS	15	15N	1W	330SL	330WL	SENE	610	1930	SIL		1954	
1475	RICHARDSON M H	1	TUOTHACKER W S	15	15N	1W	330NL	330WL	SW	591	1900	SIL		1954	
1474	GUFFINET EVERETT	1	TUOTHACKER W S	15	15N	1W	330NL	330EL	N4NW	584	1950	DEV	23966	1953	*
1473	RUBISON H F	1	HERMAN C WAY	15	15N	1W	330NL	330EL	S4NW	597	1899	SIL		1954	
1063	PODULSKY BERNARD	1-8	FULK	15	15N	1W	330SL	330EL	N4NE	580	1895	SIL		1958	*
1451	PIERCE FRANCIS M	1	ARMSTRONG GERTRUDE	15	15N	1W	330NL	330EL	SW	609	1926	DEV	33120	1958	*
2072	DUNIGAN E J JR	2	MUOHE	16	15N	1W	330SL	330WL	NENW	609	1912	SIL		1963	
2095	DUNIGAN E J JR	3	MUOHE AUDRA	16	15N	1W	330NL	330EL	NW	615	1908	SIL		1963	
2065	DUNIGAN E J	1	MUOHE	16	15N	1W	330SL	330EL	S4NW	609	1919	SIL		1963	
2502	CUMANCHE OIL CORP	1	MUOHE AUDRA	16	15N	1W	330NL	330WL	SENE	608	1907	SIL		1969	
22772	FUSTEK LEWIS M	4	MUOHE	16	15N	1W	330NL	330EL	SENE	610	1905			1974	
22777	FUSTEK LEWIS M	5	MUOHE	16	15N	1W	330SL	330EL	SENE	610	1906			1974	
429	RUBISON H F	1	ARMSTRONG GERTRUDE	16	15N	1W	330NL	330EL	N4SE	605	1903	SIL		1955	*
572	ANCHOR-WHITE OIL INC	F-1	MUOHE AUDRA	16	15N	1W	330NL	330EL	SW	612	1919	SIL		1956	*
431	RUBISON H F	2-4	CHAWFURD ANNE	16	15N	1W	330NL	330WL	SENE	607	1900	SIL		1953	
430	RUBISON H F	1-4	CRAWFORD ANNE	16	15N	1W	330NL	330EL	SENE	606	1905	SIL		1955	
654	ANCHOR-WHITE OIL INC	F-2	MUOHE AUDRA	16	15N	1W	330NL	330WL	NESW	608	1919	SIL		1956	*
450	RUBISON H F	2	HERMAN C W	16	15N	1W	330NL	330EL	SE	590	1889	SIL		1955	
772	ANCHOR-WHITE OIL INC	3	MUOHE AUDRA	16	15N	1W	330SL	330EL	NW	610	1910	SIL		1956	
683	RUBISON H F	3	CHAWFURD ANNE	16	15N	1W	330SL	330WL	NE	600	1914	SIL	30190	1957	
913	RICHARDSON M H	2	BUTCHER R A	16	15N	1W	330SL	330EL	N4SW	607	1936	SIL		1958	
1477	RICHARDSON M H	1	BUTCHER R E	16	15N	1W	330NL	330WL	SW	606	1918	SIL	24454	1954	
1476	MUWAKO JOE	1	BUTCHER LEROY	16	15N	1W	330NL	330WL	S4SW	610	1924	SIL		1954	
1479	RICHARDSON M H	1	MUOHE AUDRA	16	15N	1W	990SL	330WL	NW	607	1937	SIL	29261	1954	
1478	PATILLU OUIS	1	MARSHALL THOMAS L	16	15N	1W	330NL	330WL		607	1912	SIL		1954	
1610	MUBBARD & REETER OIL	1-R	LUNG FRANK	17	15N	1W	330NL	330EL	S4NW	603	1906	SIL		1959	
1612	MUBBARD & REETER OIL	2-R	LUNG FRANK	17	15N	1W	330SL	330WL	NW	600	1909	SIL		1959	
1695	HENSLEY RAY	4	AUGUR R D	17	15N	1W	330SL	660EL	NESW	602	1906	SIL		1959	
1808	BAUGHMAN & USBORN	1	LUNG DON	17	15N	1W	330NL	330WL	S4SW	602	1894	SIL	35926	1960	
1847	BAUGHMAN & USBORN	2	LUNG DON	17	15N	1W	330SL	330EL	S4SW	611	1914	SIL		1960	
2171	BREUER-KOBISON OIL	2	LUNG C LEASE	17	15N	1W	330SL	990WL	NW	597	1932	SIL		1955	*
743	PROLATOR RICHARD S	C-1	LUNG FRANK	17	15N	1W	330NL	330WL	SENE	597	1902	SIL		1954	*
741	BREUER-KOBISON OIL	1	LUNG C LEASE	17	15N	1W	330NL	330WL	S4NW	597	1907	SIL		1954	*
742	THE CARTER OIL CO	2	AUGUR R D	17	15N	1W	330NL	330WL	SE	602	1920	SIL	46109	1954	*
914	RICHARDSON M H	2	MONTGOMERY ALTA	17	15N	1W	330NL	330WL	NE	605	1906	SIL		1958	
912	RICHARDSON M H	3	CULES IUA	17	15N	1W	330NL	330WL	NENW	605	1936	SIL		1958	
920	WILSON & JOHNSON	1-4	MONTGOMERY ALTA	17	15N	1W	330NL	330WL	NENE	607	1920	SIL	31202	1958	
1487	RICHARDSON M H	1	MONTGOMERY ALTA	17	15N	1W	330SL	330EL	N4NE	606	1905	SIL		1954	
1486	RICHARDSON M H	R-2	LUNG FRANK	17	15N	1W	990NL	990WL	NESW	607	1916	SIL		1954	
1482	RICHARDSON M H	1	BUTCHER ROY	17	15N	1W	330NL	990EL	S4NE	609	1920	DEV		1954	
1571	MCELROY LYNN	1	HERMAN	17	15N	1W	330SL	330WL	SE	606	1913	SIL	34316	1959	
1480	THE CARTER OIL CO	1	AUGUR R D	17	15N	1W	330SL	330WL	NESW	600	1905	SIL		1954	*
1481	RICHARDSON M H	1	BUTCHER C G	17	15N	1W	990SL	330WL	SENE	604	1924	SIL	24351	1954	
1483	RICHARDSON M H	1	CULES IUA	17	15N	1W	330SL	330EL	NENW	607	1919	SIL	25074	1954	
1485	RICHARDSON M H	1	LUNG FRANK	17	15N	1W	990NL	330WL	SW	599	1923	SIL		1954	
1484	RICHARDSON M H	2	CULES IUA	17	15N	1W	330SL	330EL	N4NW	605	1895	SIL		1954	
1685	MANSFIELD C B	4	AUGUR A L	18	15N	1W	1063NL	330WL	NW	608	1870	SIL		1959	
1689	MANSFIELD HAROLD	6	AUGUR ANNA L	18	15N	1W	330NL	330WL	NENE	606	1893	SIL		1959	
1497	RUBISON H F	2	MONTGOMERY EST K	18	15N	1W			SESW	608	1912	SIL		1955	
1664	MANSFIELD C B	5	AUGUR A L	18	15N	1W	430NL	330WL	NW	606	1871	SIL		1959	
1650	MANSFIELD C B	1	BARNETT	18	15N	1W	1530NL	600WL	NW	604	1883	SIL		1959	
1659	RICHARDSON M H	3	MONTGOMERY CHAS T	18	15N	1W	706SL	343WL	NW	605	1841	SIL		1959	
2143	BIMON OIL CO	1	RING	18	15N	1W	330SL	330WL	NE	600	1885	SIL		1964	
1974	HEWITT HERMAN	4-8	AUGUR	18	15N	1W	903NL	990WL	NW	606	1865	SIL		1961	
451	RUBISON H F	2	HERMAN O A	18	15N	1W	330NL	670EL	SENE	596	1870	SIL		1955	
744	THE CARTER OIL CO	1	AUGUR A L	18	15N	1W	330SL	330EL	NENE	602	1917	SIL		1954	*
746	CALVERT DRUG CO	1	BEARD D V ETAL	18	15N	1W	1320NL	330WL	SE	610	1910	SIL		1955	*
745	RICHARDSON M H	1	AUGUR HEIRS	18	15N	1W	549NL	1030EL	SW	609	1950	SIL		1954	
779	REETER & KRISTEIN	1-R	BARNETT EITA	18	15N	1W	330NL	330WL	S4NE	605	1907	SIL		1957	*
681	PATILLU OUIS	1	BUTTRELL WM	18	15N	1W	440SL	330WL	SE	606	1911	DEV		1957	*
868	MANSFIELD C B	1	AUGUR RAYMOND	18	15N	1W	330SL	106EL	N4NE	606	1891	SIL		1957	
1494	RICHARDSON M H	1	MONTGOMERY CHAS T	18	15N	1W	330NL	330WL	SW	607	1892	SIL		1954	
1496	RUBISON H F	1	MONTGOMERY G E ETAL	18	15N	1W	330NL	330EL	S4SW	600	1883	SIL	24567	1954	
1495	RICHARDSON M H	2	MONTGOMERY CHAS T	18	15N	1W	1429SL	1367WL	SW	600	1918	SIL		1954	
1491	SHULMAN BROS	1	BEARD JOHN EST	18	15N	1W	330NL	330EL	SE	604	1899	SIL		1954	*
1490	CALVERT DRUG INC	2	BEARD D V ETAL	18	15N	1W	1320NL	330EL	SE	603	1910	SIL		1954	*
1492	SHULMAN BROS	2	BEARD JOHN EST	18	15N	1W	330NL	660WL	SE	603	1902	SIL		1955	
1493	RUBISON H F	1	HERMAN OLA	18	15N	1W	330SL	330EL	NE	604	1893	SIL		1954	
1488	RICHARDSON M H	2	AUGUR HEIRS	18	15N	1W	584SL	330WL	SENE	605	1910	SIL		1954	*
1489	RUBISON H F	1	BARNETT EITA	18	15N	1W	330SL	330EL	S4NE	602	1904	SIL		1955	
1075	MANSFIELD HAROLD	1	AUGUR	18	15N	1W	330SL	330EL	NENW	605	1879	SIL	32439	1958	
1700	CONSOLIDATED OIL CO	2	LUNG E M	19	15N	1W	330NL	330WL	S4NE	610	1914	SIL		1959	
1638	SHULMAN BROS	2	SHEPHERD G W	19	15N	1W	330SL	330EL	SW	606	1943	SIL		1959	
1817	BURN OAK OULMT CORP	1	SHEPHERD GRACE	19	15N	1W	330SL	330EL		605	1918	SIL	35874	1960	
1837	CONSOLIDATED OIL CO	3	LUNG E M	19	15N	1W	330SL	330EL	S4NE	613	1914	SIL		1960	
1845	MANSFIELD C B	1	BROWN OPAL P	19	15N	1W	635NL	512WL	SW	613	1905	SIL		1960	
1822	SHULMAN BROS	3	SHEPHERD GOLDA A	19	15N	1W	990NL	330WL	SE	608	1931	SIL		1960	
1465	MANSFIELD C B	2	BROWN OPAL	19	15N	1W	1450SL	1110WL	SW	617	1910	SIL		1961	
1973	HANLEY DAVID B	2	SHEPHER												

CHRISTIAN COUNTY

County no.	Company or operator	Hole no.	Farm	Sec.	T.	R.	Spot location	Corner	Quarter of Section	Logging ref. elev. (ft)	Total Age of deepest unit pen. (ft)	ISGS sample sat no.	Date comp.	Geophys. logs
924	MURISON H F	2	HARDY G R	19	15N	1W	330NL	330WL	SE2N	608	1966	SIL	1957	
1465	WARNICK & BENNETT	1	SHEPHERD	19	15N	1W	330SL	330WL	NESE	610	1940	SIL	1959	*
1498	HUGHES PROD CO	1	HARDY	19	15N	1W	872NL	330WL		613	1912	SIL	24510	1954 *
1500	VAN WAGNER PAUL	1	SHEPHERD U G	19	15N	1W	330NL	330WL	NESE	609	1940	SIL	1954	*
1499	THE OHIO OIL CO	1	LUNG E M CTAL	19	15N	1W	330SL	330WL	NE	613	1955	SIL	1954	*
1710	JORDAN JAMES	1	MOORE AUDA	20	15N	1W	330SL	330EL	SE	609	1970	SIL	34637	1959
1832	BAUGHMAN & USBORN	1-00	MULBERRY	20	15N	1W	330NL	330WL		605	1914	SIL	1960	
1806	SCHAEFER OIL CO	1	LUNG VEKNON M	20	15N	1W	330SL	330EL	NESE	611	1934	SIL	1960	
1936	SCHAEFER OIL CO	4	LUNG VEKNON M	20	15N	1W	330NL	330FL	SENE	607	1928	SIL	41402	1961
1795	JORDAN JAMES	2	MOORE AUDA	20	15N	1W	330NL	330FL	SESE	614	1928	SIL	35571	1960
1825	JORDAN JAMES	1	MULBERRY F H	20	15N	1W	330NL	330EL	SWSW	605	1930	SIL	1960	
1922	BAUGHMAN & USBORN	1	SLAYBACK ANNA	20	15N	1W	330SL	330FL	NENE	600	1928	SIL	41357	1961
1789	MANSFIELD C R	1	HERMAN PAUL	20	15N	1W	330SL	330FL	SWNE	600	1933	SIL	35679	1960
1930	BAUGHMAN & USBORN ETAL	1	HERMAN PAUL	20	15N	1W	330NL	330FL	NWNE	609	1944	SIL	1961	
1908	SCHAEFER OIL CO	2	LUNG VEKNON M	20	15N	1W	330SL	330WL	NESE	610	1925	SIL	1961	
1873	JORDAN JAMES	3	MOORE AUDA	20	15N	1W	330NL	330WL	NESE	610	1933	SIL	1960	
1909	SCHAEFER OIL CO	3	LUNG VEKNON M	20	15N	1W	330SL	330FL	NWSE	611	1921	SIL	1961	
1865	JORDAN JAMES	2	MULBERRY F H	20	15N	1W	330SL	330WL	SW	604	1910	SIL	1960	
2404	JORDAN JIM	4	MOORE AUDA	20	15N	1W	330NL	330WL	SWS	613	1939	SIL	1962	
2245	SCHAEFER OIL CO	5	LUNG VEKNON M	20	15N	1W	330SL	330FL	NE	608	1933	SIL	1965	
722	JORDAN JIM	4	MOORE AUDA	20	15N	1W	330NL	330FL	SWS	617	1931	SIL	1961	
932	ZUMUNE WM	1	CULE	20	15N	1W	330NL	330WL	SWNW	611	1944	SIL	31204	1958 *
340	REIFER & HINSTEIN	1	MULBERRY	20	15N	1W	330SL	330FL	SWSW	605	1934	SIL	31276	1958
1756	HILL PRODUCING CO	1	HARTMAN	21	15N	1W	330NL	330EL	SWSW	611	1924	SIL	1960	
1711	JORDAN JAMES	1	ALBERTS VERNELL E	21	15N	1W	330NL	330EL	SW	614	1945	SIL	34628	1959
1426	JORDAN JAMES	1	HUTCHER D E	21	15N	1W	660NL	330FL		602	1926	SIL	1959	
1740	JORDAN JAMES	2	LUNG VEKNEILLE	21	15N	1W	330SL	330WL	NESE	615	1924	SIL	1959	
1712	JORDAN JAMES	2	LUNG LEROY	21	15N	1W	330SL	330FL	NENW	604	1931	SIL	1959	
1774	SCHAEFER OIL CO	1	LUNG CHESTER	21	15N	1W	330SL	330EL	NW	611	1924	SIL	1960	
1825	JORDAN JAMES	1	HUTCHER RUY	21	15N	1W	330NL	330EL	SE	600	1937	SIL	1954	
1708	JORDAN JAMES	1	LUNG CHESTER	21	15N	1W	330SL	330FL	NW	611	1932	SIL	1954	
1755	JORDAN JAMES	3	ALBERTS V LUNG	21	15N	1W	330NL	330WL	SESW	607	1936	SIL	1960	
1846	JORDAN JAMES	1-4	HUTCHER D E	21	15N	1W	660SL	330EL	NE	610	1939	SIL	1954	
1800	JORDAN JAMES	1	SHEPHERD U G	21	15N	1W	330NL	330FL	SWNE	605	1929	SIL	1959	
1780	JORDAN JAMES	3	HUTCHER RUY	21	15N	1W	330SL	330WL	NWSE	608	1919	SIL	35572	1960
1720	JORDAN JAMES	2	HUTCHER RUY	21	15N	1W	330NL	330WL	SE	614	1950	SIL	1959	
1816	SCHAEFER OIL CO	2	LUNG CHESTER	21	15N	1W	330NL	330EL	NW	609	1920	SIL	1960	
1927	JORDAN JAMES	4	LUNG LEROY	21	15N	1W	330SL	330WL	NW	606	1915	SIL	1961	
1862	JORDAN JAMES	3	LUNG LEROY	21	15N	1W	330SL	330FL	NW	605	1922	SIL	1960	
1872	JORDAN JAMES	3	LUNG CHESTER	21	15N	1W	330NL	330WL	SENE	612	1922	SIL	1960	
1874	JORDAN JAMES	4	HUTCHER RUY	21	15N	1W	330SL	330FL	NESE	602	1934	SIL	36932	1960
1887	KUYKENDALL J U	2	ELLIS MARION E	21	15N	1W	660SL	330FL	SE	600	1928	SIL	1960	
1824	JORDAN JAMES	2	LUNG CHESTER	21	15N	1W	330SL	330EL	SWN	610	1913	SIL	1960	
1952	KUYKENDALL J U	3	ELLIS MARION E	21	15N	1W	330SL	330WL	SESE	609	1928	SIL	1961	
1821	JORDAN JAMES	2	SHEPHERD GOLDA	21	15N	1W	330SL	330WL	NE	610	1919	SIL	1960	
1833	JORDAN JAMES	2	HUTCHER D E	21	15N	1W	330SL	330WL	SENE	611	1933	SIL	36350	1960
1923	JORDAN JAMES	5	HUTCHER RUY	21	15N	1W	330NL	330WL	NESE	601	1931	SIL	1961	
1955	JORDAN JAMES	4	LUNG CHESTER	21	15N	1W	330NL	330WL	SWNW	611	1920	SIL	40993	1961
1744	HILL PRODUCING CO	2	HARTMAN	21	15N	1W	330NL	330WL	SWSW	610	1933	SIL	36764	1961
1975	KUYKENDALL J U	4	ELLIS	21	15N	1W	440NL	330WL	SWS	609	1937	SIL	1961	
2412	KUYKENDALL J U	5	ELLIS	21	15N	1W	660SL	330EL	SWS	608	1933	SIL	1962	
426	PURISON H F	1	LUNG	21	15N	1W	330NL	330EL	NENW	598	1911	SIL	25541	1955
749	VANWAGNER PAUL	1	HUTCHER	21	15N	1W	330NL	330WL	SENE	605	1938	SIL	1954	*
909	REIFER & HINSTEIN	1-4	LUNG CHESTER	21	15N	1W	330SL	660WL	NW	601	1933	SIL	1958	
1501	JARVIS S U	1	HUTCHER D E	21	15N	1W	330NL	330EL	SENE	602	2525	CHMP	25502	1953 *
1502	RICHARDSON M H	1	LUNG LEROY	21	15N	1W	330NL	330WL	SENE	608	1920	SIL	1954	
1741	BAUGHMAN & USBORN	1	YOUNG HAROLD	22	15N	1W	330NL	330WL	NW	605	1928	SIL	1959	
1762	BAUGHMAN & USBORN	1	YOUNG LYLE	22	15N	1W	330NL	330WL	SESE	611	1942	SIL	1960	
1785	BAUGHMAN & USBORN	3	YOUNG HAROLD	22	15N	1W	330NL	330WL	SWS	607	1945	SIL	1960	
1786	JORDAN JAMES	2	HUTCHER CARLYLE	22	15N	1W	330SL	330FL	SWNW	602	1925	SIL	1960	
1555	BAUGHMAN & USBORN	1	MATTHEW	22	15N	1W	330NL	330FL	SESW	601	1965	SIL	35914	1959
1764	BAUGHMAN & USBORN	1	YOUNG CLARA	22	15N	1W	330NL	330WL	NESE	612	1951	SIL	1960	
1773	JORDAN JAMES	3	MARSHALL L L	22	15N	1W	330SL	330EL	NW	600	1924	SIL	35240	1960
1757	REIFER & HINSTEIN	1	BURCHELL MAUDE	22	15N	1W	330SL	330EL	SWNE	606	1930	SIL	1960	
1746	MANSFIELD C B	1	HERMAN C R	22	15N	1W	330NL	330EL	SW	603	1932	SIL	1959	
1765	BAUGHMAN & USBORN	2	YOUNG HAROLD	22	15N	1W	330NL	330EL	NWSE	605	1934	SIL	1960	
1793	BAUGHMAN & USBORN	1-4	MATTHEW	22	15N	1W	330NL	330WL	NESW	605	1925	SIL	1960	
1751	JORDAN JAMES	2	MARSHALL LYLE	22	15N	1W	330SL	330WL	NE	605	1932	SIL	35245	1959
1800	JORDAN JAMES	4	MARSHALL	22	15N	1W	330SL	330WL	NW	612	1932	SIL	1960	
1801	MANSFIELD C H	4	HERMAN PAUL	22	15N	1W	330SL	330FL	NW	600	1939	SIL	1960	
1802	MANSFIELD C H	3	HERMAN PAUL	22	15N	1W	330SL	330WL	NW	604	1934	SIL	1960	
1805	REIFER & HINSTEIN	3	BURCHELL MAUDE	22	15N	1W	330SL	330EL	NW	609	1933	SIL	1960	*
1798	BAUGHMAN & USBORN	A-2	MATTHEW VIRGINIA	22	15N	1W	480NL	330EL	SESW	603	1931	SIL	1960	
1797	BAUGHMAN & USBORN	1-8	MATTHEW VIRGINIA	22	15N	1W	330NL	330EL	NWSE	603	1935	SIL	1960	
1812	REIFER & HINSTEIN	2	BURCHELL MAUDE	22	15N	1W	660SL	330WL	SENE	610	1948	SIL	35669	1960 *
1813	KUYKENDALL J U	1	ELLIS MARION E	22	15N	1W	330NL	330WL	SWSW	609	1928	SIL	35688	1960
2437	LAMA OIL CO	1	MARSHALL	22	15N	1W	660SL	330EL	NW	606	1931	SIL	1963	
2136	MANSFIELD PROPERTIES	2	HERMAN	22	15N	1W	330SL	330WL	NESE	598	1924	SIL	1964	
2069	BAUGHMAN & USBORN	1	BURCHELL	22	15N	1W	330SL	330WL	NW	602	1938	SIL	1963	
2343	COMANCHE OIL CORP	1	BURCHELL	22	15N	1W	330SL	330WL	NESE	612	1948	SIL	1970	
1803	JORDAN JAMES	1	HUTCHER CARLYLE	22	15N	1W	330NL	330EL	NW	615	1927	SIL	33036	1959
1577	JORDAN JAMES	1	MARSHALL	22	15N	1W	330NL	330EL	SENE	600	1952	SIL	1960	*
1794	HENDON U L	1	DANIELS	23	15N	1W	330SL	330WL	SWSW	606	1942	SIL	1960	*
1783	HENDON U L	1	ALBERTS GEO C	23	15N	1W	330NL	330WL	NW	600	1940	SIL	35483	1960 *
1884	REIFER & HINSTEIN	1	HUTCHER	23	15N	1W	998SL	330WL	NW	600	1940	SIL	33204	1960 *
1576	WOLF J A	1	HUTCHER JOHN	23	15N	1W	330SL	330WL	NENW	606	1956	SIL	35669	1960 *
1791	CULE LUTHE	1	MULANO	24	15N	1W	330SL	330WL	SENE	613	2090	SIL	35669	1960 *
1503	MARRS THEU	1	CURKINGTON	26	15N	1W	330NL	330EL	SWSW	610	2035	SIL	23751	1953
1790	MANSFIELD & DECKERT	1	RUZAN LOUISE	27	15N	1W	330NL	330FL	NW	604	1943	SIL	35660	1960
1807	MANSFIELD C R	2	RUZAN LOUISE	27	15N	1W	330NL	330WL	NW	600	1950	SIL	1960	
1709	MANSFIELD HAROLD	1	RUZAN RURI	28	15N	1W	330NL	330WL	SWSW	611	1947	SIL	1960	
1796	JORDAN JAMES	2	PARKISH O H	28	15N	1W	330NL	330WL	NENW	613	1947	UEV	35573	1960
1752	MURISON H F	1	GIBSON	28	15N	1W	330NL	330WL	SW	611	1945	SIL	35222	1959
1713	JORDAN JAMES	1	PARKISH	28	15N	1W	330NL	330FL	NW	616	1956	SIL	34633	1959
1871	WOLF & KANALLETIA	4	PARKISH O H	28	15N	1W	330NL	830WL	NW	607	1938	SIL	1960	
1917	WOLF & KANALLETIA	5	PARKISH O H	28	15N	1W	330SL	330EL	NW	608	1955	SIL	1961	
1842	REIFER & HINSTEIN	1	MARSHALL H	28	15N	1W	330NL	330FL	SENE	611	1958	SIL	36410	1960
1803	WOLF & KANALLETIA	3	PARKISH O H	28	15N	1W	330NL	330WL	SE	608	1950	SIL		

CHRISTIAN COUNTY

County no.	Company or operator	Hole no.	Farm	Sec.	T.	R.	Spot location	Corner	Quarter of Section	Logging ref. elev. (ft)	Total depth (ft)	Age of deepest unit pen.	ISGS sample set no.	Date comp.	Geophys. logs
1736	MANSFIELD C B	1	STAHL GLEN J	29	15N	1W	990SL 420WL		SW	614	1917	SIL		1959	
1735	MANSFIELD C B	1	FLESHMAN ALBERT	29	15N	1W	330SL 330WL		NWSW	611	1928	SIL	34773	1959	
1800	MANSFIELD-DECKERT	2	SHEPHERD WOLDA	29	15N	1W	330SL 330WL		NWNW	609	1930	SIL		1960	
1807	ROBISON H F	1	KRIEGBAUM URA	29	15N	1W	330SL 330EL		NE	609	1955	SIL	35894	1960	
1758	REETEK & HINSTEIN	1	BAILEY E V	29	15N	1W	330SL 330WL		NWSE	614	1945	SIL	35084	1959	
1782	MANSFIELD C B	1	WATTS ALICE	29	15N	1W	330SL 330WL		NW	611	1926	SIL		1960	
1787	JURUAN JAMES	1	LANG	29	15N	1W	330NL 330EL		SESE	610	1945	SIL		1959	
1759	JURUAN JAMES	1	WATTS ALICE	29	15N	1W	350SL 330EL		SWNW	611	1960	SIL		1959	
1967	MANSFIELD C B	2	FLESHMAN	29	15N	1W	330SL 330EL		NWSW	614	1929	SIL		1961	
1849	REETEK WM B	1-A	STAHL JACOB	29	15N	1W	330NL 330WL		SESW	614	1943	SIL		1960	
1941	MANSFIELD C B	2	WATTS ALICE	29	15N	1W	330NL 330WL		SWNW	611	1922	SIL	41323	1961	
1911	MANSFIELD C B	2	STAHL	29	15N	1W	330NL 330WL		SW	610	1935	DEV		1960	
2064	PUC OIL CORP	1	WATTS ALICE	29	15N	1W	330SL 330EL		NW	610	1957	SIL		1963	
1995	MUTUAL OIL & GAS CO	1	MOORE AUDRA	29	15N	1W	330NL 330EL		NWNE	611	1941	SIL	42497	1962	
2079	FEAN & UNGAN	3	FLESHMAN	29	15N	1W	660NL 660EL		SW	611	1958	SIL		1963	
2071	JURUAN JAMES	6	MOORE AUDRA	29	15N	1W	330SL 330WL		NWNE	615	1953	SIL	43909	1963	
2075	LAMA OIL CO	1-B	BAILEY	29	15N	1W	585SL 330EL		SWNE	610	1947	SIL		1963	
2063	PUC OIL CORP	1	BAILEY E V	29	15N	1W	330SL 330WL		NE	611	1955	SIL		1963	
2039	LAMA OIL CO	1	BAILEY	29	15N	1W	330NL 660WL		SE	609	1956	SIL		1962	
1761	MANSFIELD C B	1	ARMSTRONG CLYDE	30	15N	1W	330SL 330FL		NE	612	1912	SIL		1960	
1779	MANSFIELD C B	4	DAVIDSON	30	15N	1W	330SL 330FL		SE	610	1913	SIL		1960	
1778	MANSFIELD C B	1	DAVIDSON RUBY	30	15N	1W	330SL 330EL		SWNE	608	1939	SIL		1960	
1748	MANSFIELD C B	1	DAVIDSON LOMM	30	15N	1W	330NL 330EL		SESE	610	1925	SIL		1959	
1869	MANSFIELD-DECKERT	1-A	ARMSTRONG CLYDE	30	15N	1W	330NL 330WL		SENE	608	1933	SIL	35683	1960	
1792	MANSFIELD C B	2	ARMSTRONG CLYDE	30	15N	1W	1SL 330EL		NENE	608	1916	SIL		1960	
1770	MANSFIELD C B	3	DAVIDSON LOMM	30	15N	1W	330SL 330WL		SESE	609	1928	SIL		1960	
1633	HENSON DRIG CO	3	PETTUS	30	15N	1W	330SL 330WL		NWSW	594	1922	SIL		1959	
1908	MERLO OIL CO	2	DAVIDSON RUBY	30	15N	1W	330NL 330WL		SWNE	612	1941	SIL		1961	
1921	MERLO OIL CO	1	DAVIDSON RUBY	30	15N	1W	330NL 330EL		NWNE	608	1916	SIL		1961	
1831	MANSFIELD C B	4	ARMSTRONG CLYDE	30	15N	1W	330NL 330EL		NE	604	1917	SIL		1960	
1963	MANSFIELD C B	2	EMERSON	30	15N	1W	330SL 330WL		SE		1924	SIL		1961	
1902	MERLO OIL CO	3	DAVIDSON RUBY	30	15N	1W	330SL 330EL		NWNE	610	1922	SIL		1961	
1839	MANSFIELD C B	2	DAVIDSON LOMM	30	15N	1W	330SL 330EL		NESE	611	1934	SIL	35664	1960	
2006	HENSON DRIG CO	C-1	HOUSLEY	30	15N	1W	660NL 330EL		NW	604	1927	SIL	42411	1962	
898	HENSON DRIG CO	1	HOUSLEY	30	15N	1W	330SL 330EL		SW	602	1986	SIL	30637	1957	*
904	HENSON DRIG CO	1	PETTUS	30	15N	1W	330SL 330FL		NESE	609	1948	SIL		1958	*
1006	SUN OIL CO	3	EMERSON RALPH	30	15N	1W	330SL 330FL		SWSE	609	1979	SIL		1958	*
930	KUYKENDALL J D	1	HOUSLEY R	30	15N	1W	330NL 330WL		NW	604	1930	SIL	31277	1958	*
950	HENSON DRIG CO	2-A	PETTUS	30	15N	1W	330SL 330WL		NESE	606	1941	SIL		1958	*
939	HENSON DRIG CO	2	PETTUS	30	15N	1W	330NL 330FL		SW	607	1949	SIL		1958	*
1000	HENSON DRIG CO	3	HOUSLEY R	30	15N	1W	593SL 330WL		SW	608	1926	SIL		1958	*
947	SUN OIL CO	1	EMERSON RALPH	30	15N	1W	330NL 330WL		SWSE	609	1940	SIL		1958	*
995	HENSON DRIG CO	2	HOUSLEY	30	15N	1W	330NL 330FL		SESW	601	1939	SIL		1958	*
1611	KUYKENDALL J D	2	HOUSLEY	30	15N	1W	925NL 330WL			608	1920	SIL		1959	*
1572	HENSON DRIG CO	1-A	HOUSLEY	30	15N	1W	330SL 450EL		SW	601	1926	SIL		1959	*
1078	SUN OIL CO	2	EMERSON RALPH	30	15N	1W	330SL 330EL		NWSE	609	1920	SIL		1958	*
1063	MANSFIELD C B	1-A	HURBS RUBY	31	15N	1W	660NL 990EL		NW	601	1928	SIL		1959	*
1737	MANSFIELD HAROLD	1	GLEASON HEINS	31	15N	1W	330NL 330WL		NENE	607	1923	DEV		1959	*
1771	MANSFIELD HAROLD	3	GLEASON	31	15N	1W	330NL 330EL			609	1922	SIL	32682	1960	*
1747	MANSFIELD C B	1	BAILEY	31	15N	1W	330NL 990EL		SENW	604	1935	SIL		1959	*
1749	MANSFIELD HAROLD	2	GLEASON HEINS	31	15N	1W	330NL 330WL		SENE	609	1935	SIL		1959	*
1824	MANSFIELD HAROLD	4	GLEASON	31	15N	1W	330SL 330WL		NENE	607	1935	SIL		1960	*
1913	MANSFIELD C B	2	BAILEY EMERY V	31	15N	1W	330SL 660WL		NE	609	1941	SIL		1960	*
1976	MANSFIELD H L	5	GLEASON	31	15N	1W	330NL 330EL		SENE	602	1938	SIL		1961	*
1944	CULE CLYDE	2-C	GLEASON	31	15N	1W	330SL 330WL		NENE	606	1937	DEV		1961	*
1937	MANSFIELD C B	2	ARMSTRONG M & M	31	15N	1W	330NL 330EL		NWNE	610	1916	SIL		1961	*
1964	MANSFIELD C B	3	BAILEY-CRAIN COMM	31	15N	1W	330SL 330WL		NW	609	1940	SIL		1961	*
1912	MANSFIELD C B	4	ARMSTRONG M & M	31	15N	1W	330SL 330WL		NWNE	597	1920	SIL		1961	*
1997	PANNELL THOMAS W	1	CHAIN A & ET AL	31	15N	1W	881NL 330WL		SW	611	1950	SIL		1962	*
1878	CUL CLYDE	1-C	GLEASON	31	15N	1W	330NL 330EL		NWSE	605	1935	SIL	31324	1960	*
1905	CULE CLYDE	1	RUZAN	31	15N	1W	330NL 330EL		SESW	612	2020	SIL	38767	1961	*
1854	MANSFIELD C B	1	ARMSTRONG M & M	31	15N	1W	330NL 330WL		NE	608	1943	SIL		1960	*
2617	WHITE W CARL	1	ARMSTRONG	31	15N	1W	330SL 530EL		NESE	604	1932	SIL		1971	*
1064	REETEK & HINSTEIN	1	BAILEY EMERY V	31	15N	1W	330NL 330EL		SENW	605	1937	SIL		1960	*
1018	HENSON DRIG CO	1	HURBS RUBY	31	15N	1W	330NL 1084EL		NW	607	1941	SIL		1958	*
1003	MASON GLENWOOD	1	GLEASON	31	15N	1W	330NL 330WL		SE	609	1925	DEV	35163	1960	*
1076	MANSFIELD C B	1	ARMSTRONG	31	15N	1W	330NL 170EL		NW	595	1920	SIL		1958	*
1750	MANSFIELD C B	1-B	BARNETT ETTA	32	15N	1W	330NL 990WL		SWNW	606	1936	SIL		1959	*
1743	HANNAH JOHN	1	YOUNG CLARENCE	32	15N	1W	330NL 330WL		SE	611	1949	SIL	35407	1959	*
1772	MCELROY LYNN	1	BANKSON	32	15N	1W	330NL 615EL		NWNW	610	1924	SIL	35677	1959	*
2000	MANSFIELD H L	1	BANKSON	32	15N	1W	330SL 330WL		NE	605	1944	SIL	42170	1962	*
2022	MANSFIELD C B	1	LONG	32	15N	1W	330SL 330EL		NWSE	609	1942	SIL	43508	1962	*
2176	G & H OIL CO	1	ARMSTRONG	32	15N	1W	330SL 330WL		SENW	608	1961	SIL		1964	*
2296	MERRIN OIL CO	1	ARMSTRONG	32	15N	1W	330SL 330FL		SWNW	608	1970	SIL		1966	*
2234	HUDSON & MANSFIELD	1	YOUNG CLARENCE	32	15N	1W	330SL 330EL		NESE	608	1975	SIL		1965	*
2400	HOMLIER JOHN	1-M	ARMSTRONG HAROLD	32	15N	1W	330SL 330EL		SESE	612	1977	SIL		1968	*
765	YINGLING J C	1	ANDERSON OSCAR M	34	15N	1W	330NL 330WL		NESE	615	2185	SIL	22103	1951	*
2258	OSBURN ROY	1	GOORICH EST	1	15N	2W	330NL 660FL		NE	607	1863	SIL	53063	1966	*
1028	HURBARD & REETER	1	CLARK	3	15N	2W	330NL 330FL		SW	556	2344	ORD	32235	1958	*
2055	COMANCHE OIL CORP	3	TUMLIN	7	15N	2W	330NL 330EL		NWSE	556	1789			1971	*
2681	HANSON OIL CO	1-M	TUMLIN	7	15N	2W	330SL 330WL		SESW	552	1764	SIL		1972	*
2740	CENTRAL MNGMNT CORP	8	TUMLIN	7	15N	2W	330NL 330WL		NESE	565	1793			1973	*
2648	HUMETER OIL ASSOC	2	TUMLIN	7	15N	2W			SE	553	1810	SIL		1971	*
2646	COMANCHE OIL CORP	2	TUMLIN	7	15N	2W			NESE	587	1822		57594	1971	*
2645	HUMETER OIL ASSOC	1	TUMLIN JOHN	7	15N	2W	330SL 330WL		NESE	561	1800	SIL	57679	1971	*
2741	CENTRAL MNGMNT CORP	7	TUMLIN	7	15N	2W	330SL 330WL		SENE	558	1777			1973	*
2688	COMANCHE OIL CORP	6	TUMLIN	7	15N	2W	990SL 660WL		NE	555	1768	SIL		1972	*
2643	COMANCHE OIL CORP	1	TUMLIN	7	15N	2W	660NL 330WL		SE	553	1785		57565	1971	*
22869	CENTRAL OIL MGMT	9	TUMLIN	7	15N	2W	990SL 330EL		SWNE	553	1769			1975	*
2677	COMANCHE OIL CORP	4	TUMLIN	7	15N	2W	330NL 330WL		SWNE	602	1861	SIL		1972	*
2662	COMANCHE OIL CORP	1	SHOPE VERA	7	15N	2W	1650SL 1650EL		SW	554	1790			1971	*
2698	HANSON OIL CO	2-M	TUMLIN	7	15N	2W	330NL 330EL		SENW	552	1765			1972	*
2676	COMANCHE OIL CORP	5	TUMLIN	7	15N	2W	330SL 660WL		NE	555	1770			1972	*
22955	CENTRAL OIL MNGMNT	11	TUMLIN	7	15N	2W	330NL 330WL		SENE	551	1766	SIL		1976	*
2742	CAREY JOHN OIL	1	MCDANIEL	8	15N	2W	330SL 330EL		SW	623	1867	SIL		1972	*
22437	JOHN CAREY OIL CO	2	ALLSPACH	8	15N	2W	990SL 330WL		SE	626	1845			1975	*

CHRISTIAN COUNTY

County no.	Company or operator	Hole no.	Farm	Sec.	T.	R.	Spot location	Corner	Quarter of Section	Logging ref. elev. (ft)	Total depth (ft)	Age of deepest unit pen.	ISGS sample set no.	Date comp.	Geophys. logs
2746	MIDLAND OIL DVLPMNT	1	ALLSPACH	8	15N	2W	330SL	330WL	SWSL	622	1070			1972	*
2657	LUGAN OIL CO	1	ALLSPACH	8	15N	2W	330SL	330WL	NW	562	1081	STL	57750	1971	
22954	JURUAN JAMES U	1-J	MATTHEWS	8	15N	2W	330NL	330WL	SESE	625	1085	STL		1976	
22896	HOMETEL OIL ENTER	1	RIDGEWAY	9	15N	2W	479SL	330WL	SESE	624	1914			1975	
2675	ALAUDIN OIL DVLPMNT	1	MATTHEW VIRGINIA	9	15N	2W	330NL	330EL	SESW	576	1066	STL	57940	1972	
22936	JURUAN JAMES U	1	SALLENGER	9	15N	2W	330SL	330WL	SENE	583	1075			1975	
1700	HILGEN VIRGIL I	1	FURDEN LOMEN	10	15N	2W	330SL	330WL	SENE	617	1912	STL	24654	1954	*
2077	ATKINS & MALE	1	CARY	11	15N	2W	330NL	330EL	NW	639	1910	STL	44376	1963	*
275	RICHARDSON M H	1	GREGORY	11	15N	2W	330SL	330EL	SW	609	1905	STL	14815	1946	*
751	BAINES DON	1	REILSMITH C	11	15N	2W	330SL	990EL	NE	610	1970	STL	22131	1951	*
2535	SHUHE OIL CURP	1	MATTEER-CHRISTIAN	12	15N	2W	330NL	330EL	SWSL	613	1892	STL	56699	1969	*
752	RUBISON M F	1	JACKSON MINNIE	12	15N	2W	100NL	330WL	SWNWNL	662	1954	STL	24655	1954	*
1511	RUBISON H F	1	AUGUR HAROLD W	12	15N	2W	330SL	330WL	SESE	606	1910	STL	24511	1954	
1721	RUBISON H F	2	MARSHALL ANNA	13	15N	2W	330NL	330EL	SWSL	609	1893	STL		1959	
1677	RUBISON H F	3	TANKERSLEY	13	15N	2W	330NL	330EL	SENE	611	1893	STL		1959	
1696	JURUAN JAMES U	3	AUGUR J A	13	15N	2W	330SL	330EL	SWSL	614	1919	STL		1959	
1709	RUBISON H F	4	TANKERSLEY M L	13	15N	2W	330SL	330WL	SESE	608	1909	STL		1959	
1983	ZUMONE WM JH	1	VINCENT J	13	15N	2W	330NL	330EL	SW	614	1904	STL		1962	*
2137	JURUAN JAMES U	1	MASTERS	13	15N	2W	330SL	330EL	NWSW	614	1915	STL		1964	
2257	JURUAN JAMES U	2	MASTERS	13	15N	2W	660SL	330WL	NWSW	614	1907	STL		1965	
2259	JURUAN JAMES U	1	DAVIDSON RUBY	13	15N	2W	660SL	330WL	NWSL	613	1915	STL		1966	
22804	TRIPLE G OIL	1	MARSHALL-PRICE	13	15N	2W	330NL	330EL	SESW	613	1899			1974	
22773	FUSTER LEWIS H	4	VINCENT	13	15N	2W	330SL	330WL	SESW	612	1910			1974	
22793	FUNDENBURN E A	1-F	BAILEY	13	15N	2W	330NL	330EL	SWSW	610	1904			1974	*
22900	TRIPLE G OIL	2	MARSHALL-PRICE	13	15N	2W	330SL	330EL	NENL	612	1900	STL		1976	*
1532	MARSH LOUIS	1	RYAN MATTIE	13	15N	2W	330SL	330EL	SESWNW	608	1893	STL		1974	
1531	MARSH LOUIS	1	MONTGOMERY ROY	13	15N	2W	330NL	330EL	SWSW	609	1943	STL		1955	
659	RUBISON M F	1	AUGUR J A	13	15N	2W	330NL	330EL	SWSL	610	1903	STL		1954	
565	ANCHOR-WATE CU	F-3	VINCENT J	13	15N	2W	330SL	330EL	NESW	612	1915	STL		1956	*
564	ANCHOR-WATE CU	F-2	VINCENT J	13	15N	2W	330SL	330EL	SESW	607	1911	STL		1956	
548	ANCHOR-WATE CU	F-1	VINCENT J	13	15N	2W	330NL	330WL	SESW	614	1912	STL		1956	
569	RUBISON M F	1	AUGUR J A	13	15N	2W	330NL	330WL	SWSL	610	1920	STL		1956	
432	RUBISON H F	2	TANKERSLEY H	13	15N	2W	330NL	330EL	SE	607	1881	STL		1954	
733	RUBISON H F	1	TANKERSLEY H L	13	15N	2W	330SL	330WL	SWSENE	606	1883	STL	23971	1953	*
773	RUBISON H F	2-A	TANKERSLEY	13	15N	2W	330SL	330EL	NESL	609	1924	STL		1957	
1602	JURUAN JAMES U	2	AUGUR J A	13	15N	2W	330SL	330WL	SE	613	1913	STL		1959	
1530	RUBISON M F	1	MARSHALL ANNA	13	15N	2W	330SL	330WL	NE	609	1898	STL		1954	
1622	JURUAN JAMES U	1	BAILEY E M	13	15N	2W	330NL	330EL	SWSW	607	1902	STL		1959	
1533	SUN OIL CO	1	VINCENT J	13	15N	2W	330NL	330WL	NESW	608	1906	STL		1954	*
1529	BULEY GENE	1	MARSHALL	13	15N	2W	330SL	330EL	NW	614	1900	STL		1954	
1528	MILONCUS JOE	1	DAVIDSON RUBY	13	15N	2W	330NL	330EL	NWSL	610	1889	STL		1954	
1526	LARGE GILBERT H	1	BAILEY	13	15N	2W	330NL	330WL	SWSW	608	1912	STL		1954	
1527	EWART LUMELL G	1	ALBERT CONEL EST	13	15N	2W	330NL	330EL	NWSW	612	1902	STL	24508	1954	
1490	RUBISON H F	1	WARNICK	14	15N	2W	330SL	330EL	SWSW	605	1910	STL	42422	1962	
2097	JURUAN JAMES U	1-J	LOWE	14	15N	2W	330NL	330WL	SWSW	605	1910	STL	44609	1963	
534	RUBISON M F	1	MOROS MORI	14	15N	2W	330SL	330WL	SENE	618	1945	STL		1956	
277	WRAETHER JOHN	2	LOWE NELLIE	14	15N	2W	330SL	330EL	SWSW	600	1910	DEV	14803	1906	
276	RICHARDSON M H	1	AUGUR C A	14	15N	2W	990NL	1050EL	SE	617	1907	STL	14632	1906	*
1069	HURBAND & REETER OIL	3	LOWE NELLIE	14	15N	2W	330SL	330WL	SE	601	1891	STL		1958	
1534	MCCUMBER DON	1	AUGUR	14	15N	2W	330SL	330EL	SW	603	1907	STL		1955	
1535	MCCUMBER DON	2	AUGUR	14	15N	2W	330SL	330EL	SWSL	611	1907	STL		1955	
1536	RICHARDSON M H	1	AUGUR ALICE	14	15N	2W	330SL	330EL	NESL	611	1910	STL		1954	
1537	RICHARDSON M H	3	AUGUR ALICE	14	15N	2W	330SL	330EL		610	1918	STL		1954	
2100	HODSON GLADYS M	1	BUTTRELL	15	15N	2W	330SL	330EL	SESW	605	1936	STL		1964	
2008	BAUGHMAN & USDORN	3	CHAMFORD	15	15N	2W	330SL	330EL	SWSL	604	1895	STL		1963	
2394	ARMSTRONG HAROLD E	1	CAMPBELL	15	15N	2W	330NL	990EL	SW	640	2568	CHMP		1968	
2399	ARMSTRONG HAROLD E	1	SALLENGER	15	15N	2W	330NL	330EL	SWSW	630	2067	STL	55502	1968	
324	RHODAS MARSHALL R	1	CHAMFORD	15	15N	2W	330SL	330EL		604	1891	STL		1955	
1538	PERARDI CLIFFORD	1	CHAMFORD MARGARET	15	15N	2W	330SL	990EL		590	1072	STL	44623	1953	
22442	TRIPLE G OIL CO LTD	1-A	CHAMFORD	15	15N	2W	330NL	330WL	SW	605	1910			1970	
278	WRAETHER JOHN	1	THOMPSON I M	15	15N	2W	330SL	330EL		598	1897	STL	14374	1905	*
1539	PERARDI CLIFFORD	2	CHAMFORD MARGARET	15	15N	2W	330SL	330WL	NESL	598	1953	STL		1954	
1540	PERARDI CLIFFORD	1	FARNTS	16	15N	2W	330NL	330EL	SENE	619	1913	STL	24573	1954	
22781	JOHN LAKEY OIL CO	2	MCDONNELL	17	15N	2W	990SL	330WL	NW	618	1849			1973	*
2704	MIDLAND OIL DVLPMNT	1	BRECKENRIDGE J L	17	15N	2W	330NL	990EL	NW	625	1893			1972	
1957	REETER & HIRSTEN	1	THOMAS B J ETAL	17	15N	2W	330NL	330WL	SWSW	610	1866	STL	33117	1958	
1763	WHITMER E L OIL PROD	1	SWOPE HEIMS	18	15N	2W	330NL	330WL		552	1795	STL	35221	1960	
2608	JUNIPER OIL & GAS CU	1	THOMAS COMM	18	15N	2W	330SL	660EL	NESW	612	1894	STL	57402	1971	*
2591	GENTILE PAT	1	TULES	18	15N	2W	330SL	2180EL	SW	601	1882	STL		1970	*
2593	BENNETT I R	2	SWOPE VERA	18	15N	2W	900SL	1600EL	SW	607	1872	STL	57312	1970	*
2518	BENNETT I R	3	SWOPE VERA	18	15N	2W	1980SL	330WL	SW	556	1899	STL		1971	
2579	BENNETT I R	1	SWOPE VERA	18	15N	2W	330SL	330WL	SW	600	1882	STL		1970	
2592	GENTILE PAT	1	RIDGEWAY COMM	18	15N	2W	740SL	330WL	SESW	614	1859	STL	57239	1970	*
22780	GENTILE PAT	2	RIDGEWAY COMM	18	15N	2W			SWSL	612	1892			1974	*
2640	GENTILE PAT	1-A	PIDGEWAY LOHM	18	15N	2W	990SL	330WL	SESW	607	1895			1971	
2700	MIDLAND OIL CO	1	BAUGHMAN	18	15N	2W	330SL	990EL	NE	614	1845			1972	*
22938	JUNIPER PETRO	10	THOMAS	18	15N	2W	330NL	1050EL	SE	609	1923			1975	*
22770	COMANCHE OIL COMP	2	THOMAS	18	15N	2W	330NL	330EL	SW	603	1858			1973	
2758	GENTILE PAT	2	TULES	18	15N	2W	990SL	330EL	SW	617	1881			1973	
2636	HOMETEL OIL ASSUC	1-H	THOMAS COMM	18	15N	2W	450SL	914EL	NESW	600	1889	STL		1971	*
750	RICHARDSON M H	1	TUMLIN L G	18	15N	2W	480SL	230EL	NW	614	1900	STL	24911	1954	*
1844	MCGUINE JOHN	1	RJSS REBECCA B	19	15N	2W	330SL	330EL	SWSL	597	1890	STL	36443	1960	
2101	PIONEER OIL & GAS CU	1	THOMAS B P	19	15N	2W	330NL	330EL	NWNE	607	1890	STL	51274	1964	
2610	SAFARI OIL CO	1	ANCHER	19	15N	2W	330NL	688WL	NW	599	1850	STL		1971	
2606	HOMETEL OIL ASSUC	1	PORTER	19	15N	2W	330SL	330WL	NESW	600	1872	STL	57331	1971	*
2563	SCHAEFFER OIL CO	1	ANCHER	19	15N	2W	330SL	330WL	NW	596	1875	STL	57083	1970	*
22787	HOMETEL OIL ENT	3	NURVILLE	19	15N	2W	990SL	330WL	SW	590	1868			1974	
22803	JOHN LAKEY OIL CO	2	SPENGLER	19	15N	2W	330NL	2095WL	NW	602	1886			1974	
2074	MERCO OIL CO	1-A	MULBERRY	21	15N	2W	330NL	330EL	NE	632	1932	STL	44075	1963	
2127	BAUGHMAN & USDORN	1	MULBERRY	21	15N	2W	330NL	330WL	NWNE	613	1907	STL	46772	1964	
1046	RUBISON H F	1	MULBERRY F H	21	15N	2W	330NL	330EL	NWNE	609	1907	DEV	31666	1958	*
1715	HURBAND & REETER OIL	4	LOWE N B	22	15N	2W	330SL	330EL	NENE	599	1908	STL		1959	
1838	LANDIN OIL CO	2	DAVIS NIANA C	22	15N	2W	330NL	330EL	SE	598	1908	STL		1960	
1886	MELROY LYNN	2	SCHULES EARL	22	15N	2W	330NL	330WL	SWSL	599	1905	STL		1963	
1989	KUYKENDALL J U	2	LOWE	22	15N	2W	330NL	330EL	NE	603	1890	STL			

CHRISTIAN COUNTY

County no.	Company or operator	Hole no.	Farm	Sec.	T.	R.	Spot location	Corner	Quarter of Section	Logging ref. elev., (ft)	Total depth (ft)	Age of deepest unit pen.	ISGS sample set no.	Date comp.	Geophys. fogs
2131	JURVAN JAMES U	3	SCHULES	22	15N	2W	330SL	497WL	NESE	594	1901	SIL		1944	
2198	JURVAN JAMES U	4	SCHULES	22	15N	2W	330SL	660EL	SE	590	1900	SIL		1944	
2894	JURVAN JAMES U	1-W	SCHULES	22	15N	2W	330NL	330FL	SWNE	604	1901	SIL		1943	
2492	BAUGHMAN & OSBORN	1	ROTTRELL	22	15N	2W	330SL	330EL	NENE	604	1901	SIL	4501A	1943	
279	WHATHER JOHN	1	DAVIS NIANA C	22	15N	2W	330SL	330EL	NWNE	599	1923	SIL	14002	1946	*
262	RHIDGE FRANK A	1-W	DAVIS	22	15N	2W	330SL	330EL		591	1900	DEV	19014	1949	
952	GIBSON H W	1	DAVIS NIANA C	22	15N	2W	330SL	330FL	NESE	597	1906	SIL		1948	
1716	RUBINSON JACK	8	IOWA	23	15N	2W	330SL	330EL	SWNW	603	1909	SIL		1959	*
1656	RUBINSON JACK	6	IOWA	23	15N	2W	330NL	330EL	NWSW	604	1915	SIL		1959	*
1671	RUBINSON JACK	7	IOWA	23	15N	2W	330SL	660EL	NWSW	603	1910	SIL		1959	*
1775	REETER & REZER	2-W	SCHULES	23	15N	2W	330NL	330FL		609	1900	SIL		1950	
1788	REETER & REZER	1-R	SCHULES	23	15N	2W	330SL	330WL	NENE	600	1912	SIL		1955	
1805	JURVAN JAMES	1	RYAN J A	23	15N	2W	330SL	330WL	NE	606	1902	SIL		1940	
1875	LIPE HAROLD	1	MONTGOMERY GRACE	23	15N	2W	330SL	330WL	SESE	608	1912	SIL	37162	1940	
2033	MANSFIELD C B	1	MONTGOMERY H & G	23	15N	2W	330SL	330WL	NESE	609	1959	DEV		1962	
2279A	FOSTER LEWIS H	1	PUN-LAY-MAC FARM	23	15N	2W	330NL	330EL	SENW	607	1914			1974	
433	MCCUMBER DON	1	SCHULES CHARLES	23	15N	2W	330NL	330WL	NE	608	1925	SIL	25539	1955	
755	SUN OIL CO	1	IOWA	23	15N	2W	330SL	330EL	SWSW	607	1930	SIL		1954	*
1025	REETER & HIRSTEIN	2	MONTGOMERY A F	23	15N	2W	660SL	330EL	SE	611	1915	SIL		1958	
1006	HUBBARD & REETER	2	LOWE NELLIE	23	15N	2W	330NL	330EL	NWNW	601	1900	SIL		1948	
1050	HUBBARD & REETER	1	LOWE	23	15N	2W	330SL	330EL	NWNW	606	1903	SIL		1956	
1024	RUBINSON JACK	3	IOWA	23	15N	2W	330NL	330WL	NESW	611	1923	SIL		1958	*
945	RUBINSON JACK	2	IOWA	23	15N	2W	330SL	330FL	NW	610	1935	SIL		1958	*
959	REETER & HIRSTEIN	1	MONTGOMERY A F	23	15N	2W	330SL	330FL	SE	609	1908	SIL		1958	
1065	RUBINSON JACK	4	IOWA	23	15N	2W	330NL	330EL	NESW	614	1960	SIL	32874	1956	*
929	RUBINSON JACK	1	IOWA	23	15N	2W	330NL	330WL	SENW	601	1912	DEV		1950	*
1570	RUBINSON JACK	5	IOWA	23	15N	2W	330NL	330EL	SWNW	601	1910	SIL		1959	
1541	MANSCH LOUIS	1	DUNN HAZEL	23	15N	2W	330NL	330EL	SENE	607	1914	SIL		1955	
1545	SUN OIL CO	1	SCHULES C A	23	15N	2W	330NL	330WL	NENE	614	1900	SIL		1954	*
1544	SUN OIL CO	1	RYAN HAITIE	23	15N	2W	330NL	330WL	SWNE	605	1910	SIL		1954	*
1542	MCCUMBER DON	1	LOWE	23	15N	2W	330SL	330EL	NENW	610	1915	SIL	22277	1954	
1543	SCHAEFER JAMES L	1	LOWE NELLIE	23	15N	2W	330NL	330WL		599	1902	SIL		1954	
1698	REETER & HIRSTEIN	3-W	MONTGOMERY LEVI	24	15N	2W	330SL	560WL	NESW	610	1902	SIL		1959	
1697	RUBINSON H F	1	LUNG-AUGUR COM	24	15N	2W	330NL	330WL	SESE	608	1903	SIL		1959	
1081	JURVAN JAMES	3	MASIERIS BYRLE	24	15N	2W	330NL	330WL	NWNW	610	1918	SIL		1959	
1014	JURVAN JAMES	7	LUNG FRANK HEIRS	24	15N	2W	330SL	330WL	SENE	609	1906	SIL		1950	
1708	MANSFIELD C B	1-W	MONTGOMERY GRACE	24	15N	2W	330SL	490WL		608	1698	SIL		1940	
1691	CONSOLIDATED OIL CO	3	LUNG J G	24	15N	2W	330SL	330EL	NWNE	612	1909	SIL		1959	
1657	RUBINSON H F CO	2	AUGUR JESSE	24	15N	2W	330NL	330WL	SENW	609	1913	SIL		1959	
1919	REETER & HIRSTEIN	3	MONTGOMERY-ELLIS	24	15N	2W	990SL	660EL	SW	605	1920	SIL		1961	
941	REETER & HIRSTEIN	1	ELLIS ALTA	24	15N	2W	330SL	330EL	SW	604	1912	SIL		1958	
1040	JURVAN JAMES	1	MONTGOMERY COMM	24	15N	2W	330SL	330FL	NWSW	608	1908	SIL		1958	
945	RUBINSON-EWART	2	CUNEL ESTATE	24	15N	2W	330NL	645FL	NENWNW	615	1933	SIL		1955	
533	RUBINSON H F CO	2	AUGUR	24	15N	2W	330SL	330WL	NW	611	1904	SIL		1956	
756	THE OHIO OIL CO	1	FURDEN HARMON	24	15N	2W	330NL	330FL	SESE	605	1974	SIL	25131	1954	*
757	THE OHIO OIL CO	1	LUNG J G	24	15N	2W	330SL	330WL	NWNE	607	1961	SIL		1954	*
802	RUBINSON H F	1	LUNG FRANK	24	15N	2W	330NL	330EL	SENE	610	2577	SIL	31287	1957	*
1002	JURVAN JAMES U	0	LUNG FRANK HEIRS	24	15N	2W	330SL	330WL	NESE	604	1921	SIL		1954	*
456	JURVAN JAMES U	5	LUNG FRANK HEIRS	24	15N	2W	330NL	330EL	NWSE	600	1904	SIL		1958	
457	MANSFIELD C B	1	MONTGOMERY H E	24	15N	2W	330NL	330EL	SENWSE	600	1905	SIL		1958	
477	MANSFIELD C B	3	MONTGOMERY H E	24	15N	2W	660SL	330WL	SE	605	1904	SIL		1954	
427	RUBINSON H F	2	LUNG FRANK HEIRS	24	15N	2W	330SL	330EL	NE	606	1915	SIL	31101	1957	
1011	MANSFIELD HAROLD	1	MONTGOMERY H E	24	15N	2W	330SL	330EL	SWSW	607	1090	SIL		1958	
461	MANSFIELD C B	2	MONTGOMERY H E	24	15N	2W	330NL	330FL	SWSE	602	1902	SIL		1958	
1077	CONSOLIDATED OIL CO	2	ZELLEN	24	15N	2W	330SL	330FL	NENE	612	1924	SIL		1959	*
1039	HILL PROD CO	2	FURDEN	24	15N	2W	330NL	330WL	SESE	606	1921	SIL		1956	
1014	REETER & HIRSTEIN	2	ELLIS ALTA	24	15N	2W	330SL	330WL	SESW	602	1941	SIL		1958	
926	RUBINSON H F	3	LUNG FRANK HEIRS	24	15N	2W	330NL	330WL	NESE	608	1906	SIL	31204	1957	
1013	REETER & HIRSTEIN	2	MONTGOMERY LEVI	24	15N	2W	330NL	330EL	SWSW	611	1901	SIL		1958	
939	REETER & HIRSTEIN	1	MONTGOMERY	24	15N	2W	330NL	330EL	SENESE	614	1903	SIL	31275	1958	
1546	RUBINSON H F	1	AUGUR	24	15N	2W	330NL	330WL	NWSWNW	607	1906	SIL	24824	1954	
1640	CONSOLIDATED OIL CO	2	LUNG J G	24	15N	2W	330NL	330WL	NE	614	1923	SIL	33948	1959	
1641	REETER & HIRSTEIN	3	MONTGOMERY LEVI	24	15N	2W	330SL	330WL	NESW	609	1920	SIL		1959	
1642	CONSOLIDATED OIL CO	3	ZELLEN L	24	15N	2W	330NL	330WL	SWNE	611	1913	SIL		1954	
1547	RUBINSON-EWART	1	CUNEL ALBERT EST	24	15N	2W	350SL	330EL	NWNW	607	1930	SIL		1954	
1591	JURVAN JAMES	2	MASIERIS	24	15N	2W	330NL	660EL	NW	607	1905	SIL		1954	
1548	OHIO OIL CO	1	ZELLEN L	24	15N	2W	330NL	330FL		609	1974	SIL		1954	*
1623	JURVAN JAMES	1	MASIERIS BYRLE	24	15N	2W	330SL	330EL	NENW	608	1914	SIL		1959	
1630	JURVAN JAMES	6	LUNG FRANK HEIRS	24	15N	2W	330SL	330FL	SWNE	610	1903	SIL		1959	
1674	KUYKENDALL J U	4	DUNN	25	15N	2W	330NL	330FL	NWSW	597	1905	SIL		1954	
1608	HENSON ORLG CO	R-3	HUBBLEY	25	15N	2W	330NL	330WL	NESWSE	598	1906	SIL		1959	
1678	HENSON ORLG CO	1-W	PETIUS SHIRLEY LOM	25	15N	2W	330SL	490WL		587	1905	SIL		1954	
1938	JURVAN JAMES	1	PETIUS MARGARET	25	15N	2W	330NL	330WL	SWSW	584	1975	SIL		1941	
2165	MANSFIELD C B	7	DAVIS	25	15N	2W	330NL	330EL	SENW	594	1923	SIL		1940	
263	MT AUBURN OIL & GAS	2	MONTGOMERY L	25	15N	2W			NWNW	606	1900	SIL	66A	1929	
1067	CONSOLIDATED OIL CO	3	FURDEN H	25	15N	2W	330NL	330WL	NENE	606	1925	SIL		1950	
990	KUYKENDALL J U	1	DUNN H E	25	15N	2W	330NL	330WL	SE	600	1920	SIL		1958	
1034	KUYKENDALL J U	1	HOLK-DUNN	25	15N	2W	330NL	660EL	NESE	595	1902	SIL		1958	
905	HENSON ORLG CO	1	PETIUS MARGARET	25	15N	2W	330SL	330WL	SW	586	1904	SIL		1958	
902	MANSFIELD C B	1-W	MONTGOMERY H E	25	15N	2W	330NL	330WL	NE	603	1925	SIL		1958	
1009	KUYKENDALL J U	1-W	DUNN H E	25	15N	2W	330SL	330FL	SWSWSE	605	1920	SIL		1958	
1057	HENSON ORLG CO	1	PETIUS SHIRLEY COM	25	15N	2W	330NL	1320EL	SW	595	1895	SIL		1958	
1071	CONSOLIDATED OIL CO	4	FURDEN H	25	15N	2W	330SL	330WL	NESE	598	1908	SIL	32865	1958	
463	HENSON ORLG CO	1-R	HUBBLEY RURT A	25	15N	2W	330SL	330EL		606	1918	SIL		1958	*
960	REETER & HIRSTEIN	1	MONTGOMERY DAVIS COM	25	15N	2W	330NL	660EL	NW	602	1903	SIL		1950	
459	MANSFIELD C B	2	DAVIS FRANK	25	15N	2W	330NL	330WL	NENWNW	604	1920	SIL		1958	
958	MANSFIELD C B	1	DAVIS FRANK	25	15N	2W	330NL	330EL	SENE	602	1912	SIL		1958	
1070	KUYKENDALL J U	2	DUNN H E	25	15N	2W	330SL	330WL	NWSE	592	1903	SIL		1958	
474	MANSFIELD C B	3	DAVIS FRANK	25	15N	2W	330SL	330WL	NENW	603	1905	SIL		1958	
1567	CONSOLIDATED OIL CO	5	FURDEN H	25	15N	2W	330SL	330EL	NESE	602	1916	SIL		1956	*
1435	HENSON ORLG CO	2	PETIUS MARGARET	25	15N	2W	330NL	330WL	SW	617	1931	SIL		1954	
1981	MANSFIELD C B	6	DAVIS FRANK	25	15N	2W	330SL	330EL	NW	600	1910	SIL		1959	
1958	MANSFIELD C B	5	DAVIS FRANK	25	15N	2W	330SL	330WL	SENW	590	1920	SIL		1950	
1959	KUYKENDALL J U	3	DUNN CLARENCE	25	15N	2W	330SL	330EL	NWSE	593	1907	SIL		1958	
1565	HENSON ORLG CO	2-R	HUBBLEY	25	15N	2W	330NL	660EL	SESE	605	1931	SIL		1954	
1605	CONSOLIDATED OIL CO	4	FURDEN H	25	15N	2W	330SL	330EL	NE	596</					

CHRISTIAN COUNTY

County no.	Company or operator	Hole no.	Farm	Sec.	T.	R.	Spot location	Corner	Quarter of Section	Logging ref. elev. (ft)	Total depth (ft)	Age of deepest unit pen.	ISGS sample set no.	Date comp.	Geophys. logs
280	MID-ILL PETRO	4	RALPH	26	15N	2W	100NL	330WL	SWNW	606	1920	DEV	17612	1947	
758	MID-ILL PETROL CO	5	RALPH	26	15N	2W	330NL	330WL		602	1915	SIL		1953	*
979	HENSON DRUG CO	1	BERNARD JOSEPHINE C	26	15N	2W	330SL	330EL	SE	586	1905	SIL		1958	
996	MANSFIELD H L	1-A	STOWERS J	26	15N	2W	330SL	330EL	NENW	611	1919	SIL		1958	
961	REETER & HIRSTEIN	1	STOWERS	26	15N	2W	330SL	330WL	NENE	607	1920	SIL	31349	1958	
983	REETER & HIRSTEIN	2	STOWERS	26	15N	2W	330SL	330EL	NENE	605	1929	SIL		1958	
1045	HENSON DRUG CO	2	BERNARD JOSEPH C	26	15N	2W	330NL	330EL	SE	615	1931	DEV		1958	
1021	REETER & HIRSTEIN	1-M	STOWERS J	26	15N	2W	330NL	330EL	NENE	609	1920	SIL		1958	
998	REETER & HIRSTEIN	3	STOWERS J	26	15N	2W	430SL	330EL	NWNE	606	1932	SIL		1958	
999	REETER & HIRSTEIN	1-C	STOWERS JAMES	26	15N	2W	330SL	330WL	NWSWNE	606	2560	CHMP	51452	1958	
997	MANSFIELD HAROLD	1-B	STOWERS J	26	15N	2W	330NL	330WL	SENE	608	1935	SIL		1958	
1582	REETER & HIRSTEIN	4	STOWERS J	26	15N	2W	330NL	330EL	NWNE	608	1922	SIL		1959	
1658	REETER & HIRSTEIN	6	STOWERS J	26	15N	2W	760NL	330EL		610	1924	SIL		1959	
1946	CONSOLIDATED OIL CO	1	BUTCHER K	27	15N	2W	330NL	330EL	SESW	615	1925	SIL	37164	1960	
1951	CONSOLIDATED OIL CO	1	BUTCHER CLARENCE	27	15N	2W	330NL	330EL	NW	606	1900	SIL	36456	1960	
1864	CONSOLIDATED OIL CO	1-A	RALPH ALICE ETAL	27	15N	2W	330NL	330WL	NE	604	1907	SIL		1960	
1898	CONSOLIDATED OIL CO	1-B	RALPH	27	15N	2W	330NL	330WL	NENE	595	1912	SIL		1960	
2093	SCHAEFFER OIL CO	1	MULBERRY	27	15N	2W	330NL	330EL	SWSE	596	1915	SIL		1963	
2220	PIONEER OIL&GAS CO	2	MULBERRY	27	15N	2W	330SL	330EL	SW	610	1924	SIL		1965	
2230	PIONEER OIL&GAS CO	3	MULBERRY	27	15N	2W	330SL	330WL	SE	606	1931	SIL		1965	
2244	PIONEER OIL&GAS CO	4	MULBERRY	27	15N	2W	330SL	330EL	NENE	598	1927	SIL		1965	
2250	PIONEER OIL&GAS CO	6	MULBERRY	27	15N	2W	330SL	330EL	SE	613	1940	SIL		1965	
281	MID-ILL PETRO CO	1	RALPH C	27	15N	2W	900NL	330EL	NE	592	1906		8915	1943	
282	MID-ILL PETRO CO	3	RALPH	27	15N	2W	530NL	330EL	NWSWNE	608	1952	SIL	20746	1945	
158	MID-ILL PETRO CO	2	RALPH	27	15N	2W	295NL	313FL	SESWNE	608	1928	SIL	10133	1943	*
943	GIBSON & SCHOLLES	1	WINANS MENLE	27	15N	2W	330SL	330EL	NENE	600	1927		31361	1958	*
2138	MANSFIELD C B	1	BUTCHER J T	28	15N	2W	330SL	330EL	NENE	602	1911	SIL	49895	1964	
1829	DECKERT HARVIN I	1	BLAIR J D	29	15N	2W	330SL	550WL	NW	593	1890	SIL	36749	1960	
759	WELKER OIL CO	1	SAMPLE ADJIE	29	15N	2W	330NL	330WL	SESW	564	1892	SIL	24600	1954	*
2637	HOMER OIL ASSOC	3	NURVILLE	30	15N	2W	330NL	330EL	NW	588	1901	SIL	57676	1971	
22774	CAREY JOHN OIL	1	SPENGLER ELIZABETH	30	15N	2W	330NL	330EL	NE	599	1893			1974	
760	FREDERICK FRANK E	1	SAMPLE ROY S	30	15N	2W	330NL	1760WL		566	2005	SIL	25470	1954	*
1991	BECKMAN DWIGHT	1	ALDERSON	32	15N	2W	330SL	330EL	NENE	571	1913	SIL	42849	1962	*
2016	BECKMAN DWIGHT	2	ALDERSON	32	15N	2W	330NL	330WL	NENE	596	1908	SIL	42806	1962	*
2107	BECKMAN DWIGHT	3	ALDERSON	32	15N	2W	385NL	375EL	SE	569	2012	SIL		1963	
2193	KUYKENDALL J U	1	TRAUMBACHER	32	15N	2W	330NL	330EL	SESE	593	1943	SIL		1965	
2254	ILLINI OILPHT CO	3	ALDERSON	32	15N	2W	731NL	660WL	SWNE	587	3218	CAN	52447	1965	*
283	RINEHART & FRUEHAUF	1	TRAUMBACHER	32	15N	2W	791SL	550WL	SE	595	1922	SIL	19740	1949	*
1729	PETRO PROD & TIME H	1	YODER	33	15N	2W	330SL	330EL	SW	594	1941	SIL		1959	
1727	LANDIN OIL CO	2	MOUSLEY HEITH	33	15N	2W	330SL	330EL	SWSE	596	1922	SIL		1959	
2017	MANSFIELD H L	1	MOUSELY	33	15N	2W	60NL	330EL	SESE	597	1940	DEV		1962	
2232	KUYKENDALL J U	1	PARK & REISS	33	15N	2W	60NL	330WL	SW	600	1945	SIL		1965	
1029	REETER & HIRSTEIN	1	MOUSLEY TR EST	33	15N	2W	330NL	330EL	SE	588	1935	SIL	31933	1958	
2013	BAUGHMAN ET AL	2	DEEREN	34	15N	2W	330NL	330EL	NWSW	624	1963	SIL		1962	
2023	MANSFIELD C B	2	ETTER	34	15N	2W	1277NL	990WL	SWNW	596	1926	SIL		1962	
1992	MANSFIELD C B	1	ETTER	34	15N	2W	1160NL	330EL	NWSW	580	1905	SIL		1962	
2011	BAUGHMAN ET AL	1-A	SPRATT	34	15N	2W	330SL	330WL	NESW	585	1911	SIL		1962	
1988	BAUGHMAN ET AL	1	SPRATT	34	15N	2W	330NL	330EL	SW	601	1924	SIL	42182	1962	
2178	BAUGHMAN & OSBORN	3	SPRATT	34	15N	2W	330NL	330WL	SESW		1920	SIL		1964	
2251	BAUGHMAN & OSBORN	1-C	DORRIS	34	15N	2W	330NL	330WL	NE	599	1943	SIL		1965	
2214	PIONEER OIL & GAS CO	1	MULBERRY	34	15N	2W	330NL	330EL	NW	605	1932	SIL		1965	
2038	REETER & HIRSTEIN	2	DURKIS	34	15N	2W	330NL	660WL	SENE	590	1933	SIL		1962	
2144	BAUGHMAN & OSBORN	1	HOOVER	34	15N	2W	330NL	990EL	SESE	604	1976	SIL		1964	
2030	BAUGHMAN & OSBORN	1	DURKIS-SPRATT CUMM	34	15N	2W	330NL	330EL	SWNE	616	1949	SIL	43606	1962	
2249	PIONEER OIL & GAS CO	5	MULBERRY	34	15N	2W	330NL	330EL	NWNW	604	1941	SIL		1965	
1979	REETER ET AL	1-A	DEEREN	34	15N	2W	330NL	990EL	SE	603	1931	SIL		1961	
1984	BAUGHMAN ET AL	1	DURKIS	34	15N	2W	330SL	330WL	SENE	605	1941	SIL		1962	
284	RINEHART & FRUEHAUF	1	ETTER E	34	15N	2W	1646SL	488WL		598	1990	SIL	19934	1949	*
1012	MANSFIELD HAROLD	1	DEEREN T E	34	15N	2W	330NL	544FL	SE	588	1918	SIL		1958	
1606	GENTILE PAT	1	SPRATT-ZIPPERER CUMM	34	15N	2W	330SL	330WL	SENW	585	1926	SIL		1959	*
1549	HELLER VINGIL	1	ETTER E	34	15N	2W	330NL	330EL	NWSW	578	1933	SIL	24476	1954	*
1599	JORDAN JAMES	1	ETTER E	34	15N	2W	330SL	330WL		595	1926	SIL		1959	
1776	JORDAN JAMES	3	HUBBS	35	15N	2W	330NL	330EL	SENE	596	1950	SIL		1959	
1897	MANSFIELD C B	1	YODER W	35	15N	2W	330SL	330EL	NESW	606	1955	SIL		1960	
2030	CAHABA OIL CO	2-A	HUBBS	35	15N	2W	330SL	330WL	NWNE	597	1918	SIL		1962	
1928	JORDAN JAMES	4	HUBBS RUBT	35	15N	2W	330SL	330EL	NWNE	584	1910	SIL	40887	1961	
1868	REETER & HIRSTEIN	1-A	DURKIS S A	35	15N	2W	330SL	660WL	NW	589	1922	SIL	37335	1960	
2025	CAHABA OIL CO	1-A	HUBBS	35	15N	2W	330NL	675WL	NE	604	1931	SIL		1962	*
2147	BAUGHMAN & OSBORN	2	DURKIS	35	15N	2W	330SL	380WL	NWNW	589	1940	SIL		1964	
2506	JORDAN JAMES	5	MURGRET	35	15N	2W	330SL	330WL	NENW	601	1951	SIL		1969	
761	DUNCAN&CALVERT DRUG	1	MURGRET H L	35	15N	2W	330NL	330EL	NW	604	1938	SIL		1954	*
848	MANSFIELD C B	1	MURGRET H L	35	15N	2W	660NL	330EL	SE	607	1950	SIL		1960	
1055	JORDAN JAMES U	1	MURGRET	35	15N	2W	330NL	330EL	SWNE	603	1945	SIL		1958	
1041	JORDAN JAMES	1	HUBBS	35	15N	2W	330SL	330WL	NENE	588	1935	SIL		1958	
1042	MANSFIELD HAROLD	1	DURKIS S A	35	15N	2W	330SL	330WL	NWNW	590	1938	SIL		1958	
1036	JORDAN JAMES	2	MURGRET H L	35	15N	2W	330NL	330WL	SWNE	590	1911	SIL		1958	
1043	JORDAN JAMES	1	YODER W	35	15N	2W	330NL	330EL	SW	611	1954	SIL		1958	
962	JORDAN JAMES U	1	MURGRET H L	35	15N	2W	330NL	420EL	SE	604	1954	SIL	31398	1958	
1009	JORDAN JAMES U	1	HUBBS-YUCKEY CUMM	35	15N	2W	330NL	330EL		585	1901	SIL		1958	
1048	JORDAN JAMES	3	MURGRET M L	35	15N	2W	330SL	330EL	NENW	600	1933	SIL		1958	
1960	JORDAN JAMES	2	HUBBS RUBT	35	15N	2W	330NL	330WL	NENE	592	1917	SIL		1958	
1949	ARMSTRONG & SIDWELL	1	BEILSMITH	36	15N	2W	330NL	330EL	SESE	612	1946			1961	
2014	REETER & HIRSTEIN	1	MATEER	36	15N	2W	330NL	330EL	SESW	609	1982	SIL	42756	1962	
2003	MANSFIELD C B	1	KERNS	36	15N	2W	330SL	660FL	NENE	609	1958	SIL		1962	
2128	WESTERN ILL PIPELINE	1-A	YUCKEY	36	15N	2W	330SL	330WL	NENW	604	1956	SIL		1963	
2083	WESTERN ILL PIPELINE	1	YUCKEY	36	15N	2W	330NL	330EL	SWNE	615	1969	SIL		1963	
2404	WERNER OIL CO	1	MATEER W A	36	15N	2W	330NL	330EL	SWSW	606	1981	DEV		1968	
22887	FUNDENBURK E A	1	CARLS	36	15N	2W	330NL	330EL	SESE	610	1960			1975	
1888	JORDAN JAMES D	3	YUCKEY J A	36	15N	2W	330NL	500WL		604	1954	SIL	37166	1960	
271	BRIJUG FRANK A	1-A	YUCKEY	36	15N	2W	330NL	330FL	NWNW	606	2000	DEV	16775	1949	
270	PARSHALL-GRAHAM OIL	1	YUCKEY	36	15N	2W	330NL	330FL	NWNWNE	609	3085	CHMP	2339	1937	
762	CALVERT DRUG INC	1	MATEER H W ET AL	36	15N	2W	330NL	330EL	SW	606	1996	SIL	24463	1954	*
1001	JORDAN JAMES U	1	YUCKEY J A	36	15N	2W	330NL	330EL	NE	606	1928	SIL		1958	
1910	REETER & HIRSTEIN	1	MATEER W A	36	15N	2W	330NL	330WL	NESW	606	1965	SIL		1958	
1961	MURKAND & REETER CO	1	KERNS WILLARD E	36	15N	2W	330NL	330WL	NENE	612</					

CHRISTIAN COUNTY

County no.	Company or operator	Hole no.	Farm	Sec.	T.	R.	Spot location	Corner	Quarter of Section	Logging ref. elev. (ft)	Total depth (ft)	Age of deepest unit pen.	ISGS sample set no.	Date comp.	Geophys. logs
2626	COMANCHE OIL CORP	1-A	BUZZARD	13	15N	3W	330SL	330WL	SE NW	571	1801			1971	
2656	COMANCHE OIL CORP	1	SWOPE-BUZZARD CUMM	13	15N	3W	330NL	330WL	S NW	559	1775	SIL		1971	
2595	COMANCHE OIL CORP	2	BUZZARD	13	15N	3W	330SL	330WL	NW SE	616	1855	SIL		1970	
2602	HENNETT I R	3	SWOPE	13	15N	3W	330SL	330EL	NE SE	557	1805	SIL		1970	
2604	JURGAN JAMES D	1	PATRICK	13	15N	3W	330SL	330WL	SE SW	608	1883			1970	
2571	COMANCHE OIL CORP	1	BUZZARD	13	15N	3W	330SL	660EL	SW SE	608	1845	SIL		1970	
2624	MCKINNEY & FINDERBURK	2	ALLEN	13	15N	3W	330NL	330EL	NW SW	546	1761	SIL		1971	
2594	COMANCHE OIL CORP	6	SWOPE	13	15N	3W	330SL	330WL	SE NE	554	1785	SIL	57369	1971	
2625	MUTCHCO DRUG CO	1	RUGERS COMM	13	15N	3W	330NL	330WL	NE SW	601	1813	SIL		1970	*
2699	FUNDEBURK E A	1-F	RUGERS	13	15N	3W	330NL	370EL	SW	596	1837			1972	
2702	FONTAINE OIL CO	2-F	BUZZARD	13	15N	3W	330NL	330WL	SE	600	1841			1972	
2694	COMANCHE OIL CORP	8	SWOPE	13	15N	3W	330SL	330WL	NENE	560	1781	SIL		1972	
2734	FONTAINE OIL CO	3-F	BUZZARD	13	15N	3W	330SL	405WL	SE NW	582	1809			1972	
22894	CENTRAL OIL	11	SWOPE	13	15N	3W	430NL	330EL	NE NW	551	1758			1975	
2679	COMANCHE OIL CORP	3-A	BUZZARD	13	15N	3W	330NL	330EL	SE NW	564	1777	SIL		1972	
2678	COMANCHE OIL CORP	2	SWOPE-BUZZARD CUMM	13	15N	3W	330NL	330EL	SW NE	555	1769	SIL		1972	
2706	FUNDEBURK E A	1-F	RUGERS & ALLEN CUMM	13	15N	3W	330NL	330WL	NE SW	602	1815			1972	
22858	CENTRAL OIL	12	SWOPE	13	15N	3W	660SL	330EL	NE	551	1789			1974	
22845	CENTRAL OIL	10	SWOPE	13	15N	3W	660SL	330WL	NENE	553	1788			1974	
2769	FUNDEBURK E A	1	BUZZARD	13	15N	3W	330SL	330EL	SW SE	606	1857			1973	
449	FONTAINE OIL CO	1-F	BUZZARD	13	15N	3W	330SL	330EL	NW	602	1828			1972	
2577	PITON OIL CO	1-A	HARBO'S HOMEK	15	15N	3W	330NL	330EL	NE SW NW	562	1800	SIL		1970	
2540	FRANKS PEIRU EXPLOR	1	ZINN	15	15N	3W	330SL	330EL	SW SW	594	1790	SIL	56706	1969	*
2526	FRANKS PEIRU EXPLOR	1	FISHBURN	15	15N	3W	330NL	660EL	NW SE	550	1816		56473	1969	*
2703	KOONS & FRANK PETRO	2	MUNSON	15	15N	3W	647NL	330WL	NW	545	1759			1972	*
2694	KOONS & FRANK PETRO	1	MUNSON MARY E	15	15N	3W	330NL	990WL	NW	545	1759	SIL		1972	
2747	FUNDEBURK E A	1	HARBO'S & U K R	15	15N	3W	330NL	310EL	SW SW	591	1789			1973	
2697	KOONS & FRANK PETRO	3	MUNSON	15	15N	3W	707NL	1451WL	NW	545	1746	SIL		1972	
285	THE NATION OIL CO	1	MUNSON	15	15N	3W	330NL	330WL	NW	544	1830	SIL	19827	1949	*
2705	RUECHLER GAROLD D	1	JONES-BUTLER CUMM	22	15N	3W	330NL	330EL	SW NW	550	1790			1972	
2554	JURGAN JAMES D	1	LAYMON LEERUY	23	15N	3W	330NL	330EL	SE	592	1962	SIL		1970	
2627	O'NEILL PATRICK J	2	ZINN UNIT	23	15N	3W	660NL	466WL	NW	586	2395			1971	
2599	O'NEILL PATRICK J	1	ZINN UNIT	23	15N	3W	330NL	330WL	NW	576	1828	SIL	57325	1970	
2554	BENNETT I R	1	FRANK	23	15N	3W	330NL	330FL	NW SE	555	1792	SIL	56974	1970	
1033	FARNAC OIL CO	1	TRIXELL J W	23	15N	3W	330SL	330EL	SE	570	1914	SIL	31820	1958	*
2552	COMANCHE OIL CORP	1	YOUNG-MCDERMITH CUMM	24	15N	3W	330NL	330EL	SW NW	592	1831	SIL		1970	
2581	KUYKENDALL JACK	1	MCDERMITH	24	15N	3W	330NL	330WL	SE NE	596	1841	SIL		1970	
2582	SAFARI OIL CO ASSOC	1	SWOPE CUMM	24	15N	3W	330NL	330EL	NENE	597	1847	SIL		1970	
2573	COMANCHE OIL CORP	1	SWOPE-B & O R R CUMM	24	15N	3W	330SL	330EL	NW NE	590	1832	SIL		1970	
2557	COMANCHE OIL CORP	1-A	MCDERMITH	24	15N	3W	330NL	330WL	NE SW	593	1850			1970	
2566	COMANCHE OIL CORP	2	MCDERMITH	24	15N	3W	660NL	330EL	SE NW	597	1830	SIL		1970	
2545	COMANCHE OIL CORP	1	MCDERMITH	24	15N	3W	330NL	330WL	SE NW	636	1845	SIL	56893	1970	
2578	COMANCHE OIL CORP	3	YOUNG CUMM	24	15N	3W	330SL	330EL	NENE	590	1831	SIL		1970	
2567	COMANCHE OIL CORP	3	SWOPE	24	15N	3W	330NL	330WL	SE	595	1860	SIL		1970	
2576	BENNETT I R	1	MCDERMITH COMM	24	15N	3W	330SL	330WL	NENE	591	1843	SIL		1970	
2556	BENNETT I R	2	SWOPE	24	15N	3W	330SL	330WL	NE	597	1843	SIL		1970	
2569	COMANCHE OIL CORP	3	MCDERMITH	24	15N	3W	330NL	330EL	SW	596	1842	SIL		1970	
2555	JURGAN JAMES D	1	LAYMON-MCDERMITH	24	15N	3W	330NL	330WL	SE SW	591	1902			1970	
2551	COMANCHE OIL CORP	1	SWOPE	24	15N	3W	330NL	330WL	NE	592	2726		47354	1970	*
2560	COMANCHE OIL CORP	2-A	SWOPE	24	15N	3W	330NL	330WL	SW NE	596	1843	SIL		1970	
2572	COMANCHE OIL CORP	1	SWOPE-WATTS CUMM	24	15N	3W	280SL	330WL	NW NE	597	1848	SIL		1970	
2558	COMANCHE OIL CORP	1	YOUNG	24	15N	3W	330NL	330WL	SW NW	580	1924	SIL		1970	
2559	COMANCHE OIL CORP	1A	YOUNG CUMM	24	15N	3W	330SL	330EL	SE NW NW	594	1829	SIL		1970	
2561	COMANCHE OIL CORP	2	YOUNG CUMM	24	15N	3W	330SL	330WL	NENE	596	1832	SIL		1970	
22846	CENTRAL OIL CO	1-F	SWOPE	24	15N	3W	330NL	330EL	SW NE	593	1934			1974	
2036	ALAUDIN OIL DVLP MNT	1	JENKINS	25	15N	3W	330NL	330EL	NW SW	595	1897	DEV	45521	1942	
2562	NURVILLE JOHN	1	NURVILLE	25	15N	3W	330NL	330EL	NW NE	580	1926	SIL	57084	1970	
2583	HOMIER OIL ASSOC	2	NURVILLE	25	15N	3W	330SL	330WL	NENE	582	1847	SIL	57324	1970	*
286	MCGINTY J T	26	15N	3W	330SL	330EL	NE SW	581	1895	DEV	26012	1950			
2405	WELLS WILBUR U	1	JUNSON	27	15N	3W	330NL	660EL	NW SW	584	1796	SIL		1968	
764	DUBSON SCOTT S	1	CUPENDARGER HERB	27	16N	1W	330SL	330WL	NE	608	2358	DEV	24024	1953	*
2609	WHITE W CARL	1	RYA FRANK	30	16N	1W	340SL	330EL	SW NE	575	1834	SIL	57421	1970	
1920	SWETEK DONALD V	1	ROTIRELL	31	16N	1W	330NL	330WL	SW SE	606	1873	SIL	40155	1961	
724	WELKER OIL CO	1	BRAMEL	31	16N	1W	330SL	330WL	NW NE	582	2110	SIL	24307	1954	*
1836	MANSFIELD	1	MILLIGAN	32	16N	1W	330SL	330WL	SW	594	1925	SIL	36654	1960	
1551	RICHIE A A	1	ELLIODI HARRY	32	16N	1W	330SL	330EL	NE SE	604	1888	SIL	24652	1954	
725	MCCUMBER DON	1	RYAN DON	33	16N	1W	330SL	330EL	SW SE	587	1966	SIL	24993	1954	*
1815	THOMP R H	1	BRAMEL MINNIE	35	16N	1W	330NL	330WL	NE SE	611	1881	SIL	35444	1960	*
2134	NOVAK ELMER M	1	POWELL	35	16N	1W	330NL	330WL	NW	596	1875	SIL	49457	1964	*
763	CALVERT DRUG INC	1	MCCLEY CECIL	36	16N	1W	330SL	330WL	SE SE	608	2032	SIL	24564	1954	*
1552	RUBISON H F	1	GUODRICH	36	16N	2W	330SL	660WL	SE SW	549	1895	SIL	24868	1954	*

DEV = Devonian; SIL = Silurian; ORD = Ordovician; CINC = Cincinnati Series (U. Ord.); CHMP = Champlainian Series (M. Ord.); CAN = Canadian Series (L. Ord.); CAM = Cambrian; and PC = Precambrian.

COLES COUNTY

County no.	Company or operator	Hole no.	Farm	Sec.	T.	R.	Spot location	Corner	Quarter of Section	Logging ref. elev., (ft)	Total depth (ft)	Age of deepest unit pen.	ISGS sample set no.	Date comp.	Geophys. logs
1759	MARKS BERNARD	1	MILLEK	1	11N	7E	330SL 330FL		NE NE	777	3350	DEV	44772	1963	*
3	WHEELS R F ET AL	2	MICHAEL	2	11N	7E			SE SE NE		3307		3357	1939	*
772	CARTER OIL CO	3	GANLEY ELIZABE	2	11N	7E	330NL 990WL				3248	DEV	13622	1945	*
22415	COVINGTON JAMES R	1-0	LITMILLER	3	11N	7E	330NL 430EL			758	3216			1974	*
1748	MARKS BERNARD	1	MORUAN CHARLES	11	11N	7E	330SL 330WL		SE NE	739	3265		44383	1963	*
679	SCHAEFF V M	3	SNAPP	14	11N	7E	330SL 990WL		NW NW	688	3176		43869	1946	*
1744	RAPPE & WILSON	1	HIGHLAND	14	11N	7E	330SL 330WL		SE NE NW	692	3249		44059	1963	*
1743	BRAND OIL CO	2	BRESEE	15	11N	7E	330SL 330EL		SE	670	3112			1963	*
1729	SCHAEFFER OIL CO	1	BRESEE	15	11N	7E	330SL 330EL		NE	674	3190		43979	1963	*
602	MAGNOLIA PETR CO	1	RODUA M T	4	11N	9E	330NL 330WL		SE SE	609	5389	CAN	30546	1957	*
623	GLOBE OIL COMPANY	2	COOPER W L	23	11N	9E			SE SW	572	2353	DEV	32230	1968	*
1844	MARQUAND OYD C	1	COOPER	23	11N	9E	330SL 330EL		NE SE SW	583	3605		51759	1955	*
1654	JAY VEE DEVELOPMENT	1	MALCOLM	3	11N	10E	330NL 330WL		SE	729	2027		42426	1962	*
8	STOCKYARDS OIL CO	1	BERKLEY WM H	12	11N	10E			NE SE NE	642	2400	CHMP		1910	
10	KINGWOOD OIL CO	1	TOMBELMIN	21	11N	10E	330SL 330FL			592	3542	CHMP	2499	1938	
675	DEAN CHARLES R	1	LAMB RUSSELL	19	11N	11E	330NL 330FL		SE SE	655	1451		33611	1959	*
267	BAKER B A	1	HAGAN HELEN	1	12N	7E	330SL 330WL		SW	688	3181	DEV	17139	1945	*
249	NATIONAL CONSUMERS U	1	ARTHUR GEORGE	2	12N	7E	1340NL 2408FL			693	3195		14437	1946	*
556	DUNCAN WALTER	12	OLIVER	2	12N	7E	990SL 1650WL				3130			1957	*
544	DUNCAN WALTER	9	OLIVER	2	12N	7E	2310SL 1650WL		SW	688	3187		36773	1957	*
1010	NATIONAL CONSUMERS O	9	ARTHUR GEORGE	2	12N	7E			NE	696	3200		14459	1946	*
1796	ADAMS HARRY J	2	OLIVER	2	12N	7E	330SL 330WL		SE	682	3172	DEV		1964	*
22431	GRACE TOM E	15-A	OLIVER	2	12N	7E	330SL 990WL		SW	693	3175	DEV	59365	1974	*
269	DEGLER AUGUSTUS F	1	DEGLER AUGUSTUS F	3	12N	7E	330SL 330FL		SE SE	689	3175		15466	1946	*
1019	TEXAS CO	2	OSBURN E B	10	12N	7E	330SL 330EL		NE NE	694	3189		58187	1940	*
22417	SAFARI OIL CO	1	OSBURN E B	10	12N	7E	330SL 330EL		NE		3241			1974	*
1032	ADAMS HARRY J	5	MERKIMER	11	12N	7E	330NL 330WL		NE	696	3172	DEV		1952	*
632	HILL PRODUCTION CO	1	HUMANN	11	12N	7E	660NL 330EL		SW	720	3254			1958	*
1064	DUNCAN WALTER	7	TAYLOR GONTEN W	11	12N	7E	330NL 990FL		NW	695	3228	DEV	18319	1946	*
1046	NATIONAL CONS OIL	3	MERKIMER M B	11	12N	7E	990NL 1636FL		NE	691	3172	DEV	26361	1946	*
1045	NATIONAL CONS OIL	2	MERKIMER MANY B	11	12N	7E	990NL 330WL		NE	694	3165	DEV	14468	1946	*
1034	BAKER LILLIAN S	2	MERKIMER MANY B	11	12N	7E	330NL 990FL		SE NE	696	3142			1946	*
48	ADAMS HARRY J	6	MERKIMER	11	12N	7E	660NL 330WL		NE	698	3188			1955	*
248	BLALECK JOE	1	COLES COUNTY LOCKER	11	12N	7E	2628L 1105EL		SE	726	3211		16125	1946	*
2155	COVINGTON JAMES R	2	GURTON TAYLOR	11	12N	7E	430SL 330EL		NW	699	3172	DEV		1972	*
2133	COVINGTON JAMES R	1	TAYLOR	11	12N	7E	330NL 890EL		NW	695	3171	DEV		1970	*
1891	EHMANT & ANMANTRUIT	1	IC RR UNIT	14	12N	7E	1406SL 1390WL		SW	721	3257	DEV	52022	1965	*
2533	BUTTS ELTON M	1	WITTENBERG EST COMM	15	12N	7E			NE	735	3204		58206	1973	*
1153	DICKSON T BLAKE	1	STRONG ANNA	22	12N	7E	330SL 330EL		SE	719	3191	DEV	19529	1946	*
2408	BUTTS ELTON M	2	TINSLEY HEINS	22	12N	7E	990SL 2260EL		NE	708	3225			1973	*
2385	BUTTS ELTON M	1	TINSLEY HEINS	22	12N	7E	990SL 1880EL		NE	710	3185			1973	*
2371	BUTTS ELTON M	2	TINSLEY HEINS	22	12N	7E	1643SL 380EL		NE	714	3206			1973	*
2348	MASK THOMAS B	1	JONES D W COM	22	12N	7E	660SL 330EL		NE SE	721	3215		50707	1972	*
22438	MASK THOMAS	1-A	JONES	22	12N	7E	330SL 330FL		NE SE	719	3127			1974	*
2175	BUTTS ELTON M	1	TINSLEY HEINS	22	12N	7E	843SL 330FL		NE	707	3200	DEV		1971	*
2184	MASK T B & HENSEE WE	1	FUQUA ROBERT	22	12N	7E	660SL 430EL		SE	722	3175	DEV		1971	*
1171	DUNCAN WALTER	3	MACKEN HENRY	23	12N	7E	330SL 330WL		SE NW	712	3125		50308	1945	*
1177	DUNCAN WALTER	4	PAWNEE	23	12N	7E	990NL 987WL		NW	710	3131		14961	1946	*
22421	COVINGTON JAMES R	G-1	CRAIG	23	12N	7E	660NL 330WL		SE SW	722	3199			1974	*
22414	BALDRIDGE N A	1	REDMAN-CRAIG	23	12N	7E	330SL 790WL		NW SW	719	3191			1974	*
2140	BUTTS ELTON M	1	FREEMAN EST	23	12N	7E	280SL 330EL		NW NE	717	3181	DEV		1971	*
2354	DELL CARROLL OIL PRU	12-W	RUDY	23	12N	7E	890SL 990EL		SE	716	3181			1972	*
2152	BUTTS ELTON M	2	FREEMAN EST	23	12N	7E	280SL 990EL		NW NE	712	3210	DEV		1971	*
1204	PUTSCH JOHN P	1	HARCITHER C L	26	12N	7E	330SL 330EL		NE SE	743	3272	DEV	16330	1946	*
1078	ADAMS HARRY J	G-1	WALKER	26	12N	7E	430SL 330NL		NE	720	3212			1972	*
2327	ADAMS HARRY J	1-G	RUDY-DEGLER UNIT	26	12N	7E			NE NE	720	3214		50103	1972	*
1767	SCHAEFFER OIL CO	1	PINNELL	26	12N	7E	990SL 990WL		SE	744	3262	DEV		1963	*
2210	COVINGTON JAMES R	1	JEFFRIES	26	12N	7E	430NL 330WL		SE NW	724	3107	DEV	57937	1971	*
2181	ANMANTRUIT CHARLES	1	CARPINE	26	12N	7E	430NL 330WL		NW	719	3153	DEV		1971	*
504	DICKSON T BLAKE	2	BELL C W	27	12N	7E	330NL 330EL		NW	723	3222		57996	1946	*
2226	SCHAEFFER OIL CO	1-A	CRAIG	27	12N	7E	1090NL 330EL		NE	722	3101	DEV		1972	*
2355	BALDRIDGE N A	1	WALLAGE-HILL	27	12N	7E	380NL 330FL		NW NE	717	3134			1973	*
22510	KAUFMAN E H	1	KAUFMAN-SANDERS	34	12N	7E	330SL 330EL		SE SE NW	743	3243	DEV		1976	*
18	CARTER OIL CO	1	SEAMAN JAMES H	35	12N	7E	330NL 330WL		NE SW	760	4914	CHMP	4357	1940	*
22430	ADAMS HARRY J	G-1	TYNAN-WELCH COMM	35	12N	7E	330NL 430EL		SE SW		4832	PC	59387	1974	*
66	ZINK EARNEST	1	RALES	3	12N	9E	330NL 330EL		SE SE	662	2185	DEV	17663	1947	*
22429	WHITE CARL	1	REPOULE M	29	12N	9E	660SL 330WL		NW NE	614	3630		59368	1974	*
45	SHRIDER OIL CO	2	HUGHTON	2	12N	10E			SW NW SW	625	1835	DEV	571	1926	*
342	CARLSON JOHN E	1	GOODMAN E W	19	12N	10E	330NL 330WL		NE SE	585	2039	DEV	23679	1953	*
1638	JAY VEE DEV CORP	1	SWEENEY	22	12N	10E	330SL 330WL		NE SE		2894	DEV	38692	1941	*
677	PARKISH & ENSMINGER	2	SHAFER LENARD	6	12N	11E	330NL 330WL		SE	683	2162	CHMP	36386	1959	*
728	ZINK EARNEST	3	WALTON	7	12N	11E	990SL 330WL		NE	690	2260	CHMP	36333	1946	*
27	EMPIRE GAS & FUEL CO	79	HAYES SAM	5	12N	14W			NW SW SW	794	2300	CHMP	7	1927	*
1890	NEWTRK OIL CO	1	SHAFER LEONARD	6	12N	14W	330SL 330WL		NW SW	690	1069	DEV		1946	*
511	GREEN CLIFFORD E	1	LINK PEARL	9	12N	14W	320NL 990EL				2586	CHMP	7272	1942	*
1425	STOCKER F R	1	HITE J M	16	12N	14W	330SL 330FL		SW NE	695	1487	DEV	20860	1951	*
1614	SANDERS H C	1	DUBES	1	13N	7E	330NL 330EL		NW	635	2974	DEV	44640	1961	*
653	KUYKENOLD W & DENA	2	HEINSHBERGER NUAM	3	13N	7E	990SL 990WL		NW	659	3028	DEV	32853	1958	*
2080	RAPPE THOMAS C	10	BORNTREUER HENRY	9	13N	7E	990NL 990WL		NE SW	651	3014	DEV		1969	*
32	CARTER OIL CO	1	CURD J E	10	13N	7E	660SL 660WL		SE	667	3226	DEV	4613	1940	*
251	CARTER OIL CO	1	DAILY - HOPPER	14	13N	7E			NW	668	3250	DEV		1946	*
465	ADAMS HARRY J	8	ANDRES DELBERT	16	13N	7E	990NL 990WL		SW NE	654	3058	DEV	27099	1956	*
236	TAYLOR & SCHUMACHER	1	ROY J T	41	13N	7E	330NL 330EL			655	3105	DEV	26735	1956	*
34	THE TEXAS CO	1	TRACY W H	22	13N	7E	330SL 660WL		NW SE	676	3220	DEV	5281		

COLES COUNTY

County no.	Company or operator	Hole no.	Farm	Sec.	T.	R.	Spot location	Corner	Quarter of Section	Logging ref. elev. (ft)	Total depth (ft)	Age of deepest unit pen.	IGSS sample set no.	Date comp.	Geophys. logs
1758	RICHARDSON M H	157D	COOMBE	23	14N	7E	330NL 330EL		SE	663	2945		4406A	1963	*
22498	GRACE TOM E		COOMBE EST	23	14N	7E	1650NL 330EL		SE	659	2876			1975	*
252	SAMUELS HAROLD C	1	DAILY PAUL	25	14N	7E	378SL 534FL		NW SW	656	3065	DEV	24902	1954	*
648	SAMUELS HAROLD C	4	DAILY PAUL	25	14N	7E	330NL 330EL		NW SW NW	646	2930	DEV		1956	*
1752	RICHARDSON M H	4	HALL	26	14N	7E	660SL 660NL			658	2931	DEV	4402B	1963	*
335	MACDONELL J & LORO H	1	BIEMER FABIAN W	26	14N	7E	330SL 330EL		NE NW	650	2946	DEV	15459	1946	*
1562	CONTINENTAL OIL CO	1	DAILY NINNO	35	14N	7E	660NL 660WL		NW SE	651	3167	DEV	9751	1943	*
94	SANDERS HAROLD C	1	HUFFMAN	19	14N	8E	330NL 1260EL		SE SE	658	3966	CHMP	25939	1955	*
486	SPENCER E E ORLG CO	1	WESCH	20	14N	9E	330NL 330WL		SE SW	685	1834	CHMP	27376	1956	*
531	SPENCER E E	1	MILLER	20	14N	9E	330SL 330WL		NE NE	675	1839	CHMP	27338	1956	*
62	TOFF W L	1	BASLER T D	26	14N	9E	330SL 330WL		SE NE	699	1039	DEV	8267	1942	*
46	OAKLAND CITY WELL			13	14N10E				SE	654	1123	DEV	65		
45	LOVILLO OIL CO	1	KNIGHT	13	14N10E				NW	654	1032	DEV			
478	WHEELER JOHN E	1	PARKES	21	14N10E		330NL 330EL		NW NE	636	2315	CHMP	28211	1956	*
595	STRAUDE KAYMOND	1	ASHMORE	20	14N10E		330NL 330EL		NW	660	1053	DEV	30449	1957	*
722	SLAUGHTER PROUD CORE	1	TEMPLES FRANK	24	14N10E		330SL 330WL		SE	655	1040	DEV	37213	1940	*
425	BURRITT SAM J	1	SNTJER KAYMOND	26	14N10E		330NL 330WL		NE	659	1045	DEV		1946	*
472	FRANKLIN SCOTT	1	WURLEY W L	28	14N10E		330SL 330WL		SE SE	652	1193	DEV	31432	1956	*
1584	ALLEN & SHERRITT	1	TAYLOR S P	33	14N10E		330SL 330WL		NE	656	1145			1941	*
514	NEWELL J KENNETH	1	THOMPSON W A	34	14N10E		330SL 330EL		SW NW	645	1395	DEV	24697	1954	*
487	LITTLE WABASH ORLG C	1	TEMPLE LENA	36	14N10E		330NL 330EL		SE NE	691	2300	CHMP	27122	1956	*
1587	ZINK EARNEST	1	CURTIS	36	14N10E		330NL 330EL		SE SE	662	1062	STL	21645	1951	*
426	EARLY J I	1	CARKOLL K C ET AL	36	14N10E		330SL 330EL		NW NE	661	980	DEV		1946	*
47	FINESS INGRAM ET AL	1	TEMPLE	36	14N10E			SW SW NE NE	614	3365		3469	1941	*	
427	WALKER F D	1	TEMPLES FRANK S	31	14N11E		955NL 330WL			664	2354	CHMP	15065	1947	*
1592		2	KITE	8	14N14W				SE		900	DEV			
1591	LOVILLA OIL CO	1	KITE	8	14N14W				SE		879	DEV	89		
1590	COMMUNITY WELL		RUTHERFORD	17	14N14W		200NL 200WL		SE SW		2150	CHMP	41	1920	*
65	LEWIS C H	2	HACKETT	17	14N14W				NE NE	641	950	DEV		1920	*
473	LITTLE WABASH OIL CO	1	DITTAMORE C A CUMH	19	14N14W		69L 530WL		NE SW	653	2300	CHMP	26702	1956	*
1596	SHIPMAN RUY	1	SNOODY	21	14N14W		527SL 330WL		SE NW	654	1067	DEV	20447	1950	*
1601	HARRISON ET AL		HAWKINS W J	29	14N14W				SE SE SW		2226	CHMP	121		
1605	GREGORY-MECHLING	1	FULTZ E	31	14N14W		150NL 200WL		SW NE	616	1097	STL	2154	1937	*
1604	EARLY J I	1	FULTZ	31	14N14W		330NL 330WL		NE	615	1040	DEV		1951	*
515	HABLE ET AL	1	OAKLAND BANK	31	14N14W		300NL 200WL		NE	616	1134	STL	2817	1938	*
1417	ZINK EARNEST	1	HANNER	33	14N14W		330SL 990WL		NW	660	1119		56130	1972	*

DE WITT COUNTY

92	WATKINS ORLG CO	1	LIPPENT H E	1	19N	1E	330NL 330WL		SW	659	2400	CHMP	21307	1951	*
468	HILL A G	1	HUNT J I & M D	1	19N	1E	330NL 330EL		SENESEW	732	1823	STL	52346	1965	*
930	HEATHMAN & WALSTON	1	FERRIL CHAS	13	19N	1E	330SL 330WL		SESENEW	747	1895	STL	56175	1969	*
72	MCELMURRAY L A	1	FLOKEY JESSIE	16	19N	1E	330NL 307EL		NE	635	1750	STL	43916	1943	*
73	MCELMURRAY L A	1	CRUBAUGH ELIZABETH	17	19N	1E	330NL 330EL		SWNE	645	1750	STL	43917	1943	*
107	MEYER THEO	1	FINA	25	19N	1E	330NL 330FL			765	2025	DEV		1952	*
411	MCDANIEL R H	1	BANJA	8	19N	2E	990SL 330EL		SW	644	1818	STL	50282	1944	*
121	STEVEN R J	1	DAVENPORT-JASPER	12	19N	2E	330SL 330WL		NESEW	722	1628			1951	*
402	HILL A G	1	NIXON WM	6	19N	3E	330NL 330WL		NESEW	725	1225	STL	52456	1965	*
584	SIMMES & PARKIN	1	PENCE NURMA	8	19N	3E	330SL 660WL		NW	718	1925	STL	44763	1963	*
172	YOUNG J S JR	1	SHINNEMAN RUY	11	19N	4E	330SL 330EL		NW	710	1583	STL	22192	1951	*
472	HALL & ATKINS&DURR	1	DAILY	6	20N	1E	330SL 330WL		SW	713	1650	STL	54353	1967	*
528	COVINGTON JAMES R	1	MISNEK USLAN L	8	20N	1E	330SL 990WL		NW	744	1675	STL	56201	1968	*
406	TEXACO INC	1	ALLISON ETHEL K	9	20N	1E	660SL 330EL		SE	785	1793			1964	*
28	PUSCH JOHN P	A1	TAYLOR-MOURE	17	20N	1E	330SL 330EL		SW	725	1675	STL	36644	1959	*
46	DURR DON		DINSMORE	27	20N	2E	330NL 330EL		NWNE	744	1880	STL	43625	1962	*
403	HILL A G	1	SWIGART CARL EST	28	20N	2E	330NL 330WL		SWNW	735	1831	STL	52796	1966	*
576	CUPPENBARGER WAYNE	1	TOOTHILL PAT	4	20N	3E	330NL 330WL			775	1212	STL	44031	1963	*
540	UNION OIL CO OF CAL	1	WILLIAMSON A D	4	20N	3E	330SL 330EL		SE	776	1300	STL	56869	1970	*
539	KAUFMAN E H	1	RURISON A	13	20N	3E	330SL 990EL		SE	749	1561	CHMP	56785	1970	*
454	HILL A G	1	HESS DONALD T	16	20N	3E	330NL 330FL		SESW	754	1653		52034	1965	*
578	SUTTON R E	1	LURBERS AMT	27	20N	3E	330SL 330WL		SENEW	726	1628	STL		1963	*
39	UNION HILL GAS STGGE	1	BUGARDUS K	33	20N	3E	73NL 46EL		SENNW	735	1591	DEV	37229	1960	*
591	PEOPLES GAS-LT+COKE	1	LAMB J	1	20N	4E	119NL 1411WL		NW	736	4933		45901	1964	*
61	KAUFMAN E H	2	KIRK ALBION	1	20N	4E	330NL 330WL		SW	720	1170	STL	44053	1963	*
423	KAUFMAN E H	1	LAMB J	1	20N	4E	330NL 990WL		E2NW	735	1191	STL	51571	1964	*
67	KAUFMAN E H	1	BLAZLY J	2	20N	4E	990SL 990WL		NESW	731	1192	STL	43721	1963	*
34	UNION HILL GAS STGGE	1	SEIFERT C A	7	20N	4E	47SL 280EL		SWSE	761	1690	CINC	37251	1960	*
263	DURAN PAUL	1	ARRUGAST LHAS P	10	20N	4E	330NL 330WL		NESE	736	1430	DEV	14769	1949	*
585	COURSON & READY	1	HALL HENRY	11	20N	4E	330NL 330FL		NW	738	1260	STL	44774	1963	*
55	KAUFMAN E H	1	RUMMAN LLOYD G	12	20N	4E	330SL 330EL		NW	697	1973	CHMP	43642	1963	*
461	MILTON KEITH H		HURLEY	12	20N	4E	990NL 330FL		NE	725	1143	STL	53159	1966	*
43	UNION HILL GAS STGGE	1	REYNOLDS F	14	20N	4E	87NL 140FL		SENESE	735	1512	STL		1941	*
30	UNION HILL GAS STGGE	1	DEVENTER L VAN	18	20N	5E	35SL 115WL			725	1338	STL	37230	1960	*
42	UNION HILL GAS STGGE	1	STUJZMAN MARTHA	30	20N	5E	49SL 56FL		SW	715	1153	DEV	37238	1960	*
66	DAVIS C G	1	QUINTON WALTER	13	21N	1E	330NL 330WL		SWSE	720	1616	DEV		1963	*
415	KAUFMAN E H	1	CARMICHAEL	14	21N	1E	330SL 330WL		NE	701	1586	STL	50637	1964	*
599	LUCE DON R	1	CUNN-SURDAM	22	21N	1E	660NL 330EL		NWNEW	686	1666	STL	49458	1964	*
20647	ATKINS & WOMANN	1-A	GREEN COMM	31	21N	1E	330NL 330EL		SENW	700	1622	STL		1976	*
473	SCHMITT DONALD E	1	DUNCAN ELLEN N	23	21N	2E	990NL 330WL		NE	748	1380	STL	54174	1967	*
405	WALLEN PAUL	1-A	LEGGETT	26	21N	2E	330NL 315FL		NW	739	1247		49684	1964	*
426	PINNEY EARL T	1	THOMAS LEWIS	13	21N	3E	330SL 330FL		NESE	774	1330		52314	1965	*
56	MYERS THEO		BUCK	13	21N	3E	330SL 330EL		NW	774	1391	STL	43490	1963	*
570	OGLE ELWOOD L	1	HART	14	21N	3E	604SL 527WL		SWSE	794	1265	STL	58478	1972	*
400	MORAE OIL CURP	1	DAVIS RUBY H	15	21N	3E	990NL 330WL		NE	800	1825	STL	48255	1964	*
416	J RAY MUDERMOTT CU	1	DAVIS	15	21N	3E	990SL 330WL		NE	805	1211		50078	1964	*
403	HARRIS LLOYD A	1	HURNS EYA	15	21N	3E	330SL 330WL		NW	790					

DE WITT COUNTY

County no.	Company or operator	Hole no.	Farm	Sec.	T.	R.	Spot location	Corner	Quarter of Section	Logging ref. elev. (ft)	Total depth (ft)	Age of deepest unit pen.	ISGS sample set no.	Date comp.	Geophys. logs	
32	UNION HILL GAS STRGE	1	TUOHILL L J	20	21N	3E	455L	64EL	SWSL	800	1125		37232	1960	*	
54	POTSCH JOHN P	1-A	BRAY	20	21N	3E	979NL	30EL	NWNE	797	1295			1963		
401	HARRIS LLOYD A	3-A	RYAN CORA E	20	21N	3E	330SL	330EL	SE	800	1137	SIL		1964	*	
58	HILL PHOO CO	1	TUOHILL L J	20	21N	3E	330SL	330EL	SWSL	790	1170	SIL	43436	1963	*	
62	HARRIS LLOYD A	3	RYAN CORA	20	21N	3E	330SL	60EL	SE	800	1142	SIL		1963	*	
444	HARRIS LLOYD A	6	RYAN CORA E	20	21N	3E	330SL	90EL	SE	797	1141	SIL		1963	*	
60	HARRIS LLOYD A	2	RYAN CORA	21	21N	3E	330SL	400WL		813	1130	SIL		1963	*	
433	LUTIRELL & DEPOISTEK	1	KEATING	21	21N	3E	330SL	330EL	NW	809	1205	SIL		1963	*	
75	HARRIS LLOYD A	1	DORRIN COMM	21	21N	3E	330SL	330WL	SE	802	1136	SIL		1963	*	
63	HARRIS LLOYD A	4	RYAN CORA	21	21N	3E	330SL	60WL	SW	800	2219	CHMP	44069	1963	*	
52	HARRIS LLOYD A	1	RYAN MARGARET EST	21	21N	3E	330SL	330WL	NWSW	811	1206	SIL		1962	*	
50	HARRIS LLOYD A	1	RYAN JULIA HEIRS	21	21N	3E	330SL	330WL	SESW	805	1164	SIL	43611	1962	*	
47	HARRIS LLOYD A	1	RYAN CORA	21	21N	3E	330SL	330WL		806	1137	SIL		1962	*	
438		21	21N	3E	330SL	330EL		SW		1146	SIL				*	
20625	LAHUIL INC	7	RYAN CORA	21	21N	3E	1165SL	102WL		815	2271	CHMP		1975		
459	LUTIRELL & DEPOISTEK	1	RYAN MARGARET EST	21	21N	3E	330SL	90WL	NWSW	805	1168	SIL		1966		
422	WEMMER JAMES H	1	QUAID BEULAH	22	21N	3E	990NL	990WL	NE	800	1226	SIL	50551	1964		
468	SELF E M	1	WALDEN OLIVER C	24	21N	3E	990NL	330WL	SE	754	1263	SIL	53810	1966	*	
443	HILL W C	1	REEDER INEZ B	25	21N	3E	330SL	400WL	NE	740	1205	SIL	31876	1965		
421	HILL W C	1	REEDER INEZ B	25	21N	3E	330SL	350EL	NWNW	730	1206	SIL	50285	1964		
35	UNION HILL GAS STRGE	1	REEDER J & K	26	21N	3E	14NL	60WL	SWSW	799	1255	SIL	37219	1960	*	
49	REEDER CARL R	1	BAYLOR CLIFTON	27	21N	3E	371NL	1000WL	NE	797	1224	SIL		1962		
474	DURR DON	1	KILEY R K	27	21N	3E	330NL	330WL	SESW	800	1216	SIL	54769	1967		
448	HARRIS LLOYD A	15	KILEY T P	28	21N	3E	990NL	990WL	NWNW	802	1115	SIL		1965	*	
439	HARRIS LLOYD A	3	BRAY W C	28	21N	3E	990NL	330WL	NESE	790	1170	SIL	43501	1965	*	
45	HARRIS LLOYD A	1	KILEY T P	28	21N	3E	330NL	990WL		804	1117	SIL		1962	*	
432	HARRIS LLOYD A	13	KILEY T P	28	21N	3E	330SL	330EL	SENW	797	1131	SIL		1965	*	
429	HARRIS LLOYD A	10	KILEY T P	28	21N	3E	330NL	990EL	NW	804	1142	SIL		1965	*	
451	HARRIS LLOYD A	12	KILEY T P	28	21N	3E	990SL	490EL	NW	803	1137	SIL		1965	*	
379	HARRIS LLOYD A	1	TUOHILL JANE	28	21N	3E	990NL	990EL	NE	794	1200	SIL		1963	*	
437	HARRIS LLOYD A	2	BRAY W C	28	21N	3E	330NL	330EL	SW	795	1137	SIL		1965	*	
430	HARRIS LLOYD A	11	KILEY T P	28	21N	3E	990NL	330FL	NW	800	1130	SIL		1965	*	
61	HARRIS LLOYD A	4	KILEY T P	28	21N	3E	330NL	330EL	NW	803	1139	SIL		1963	*	
59	HARRIS LLOYD A	3	KILEY T P	28	21N	3E	990NL	990FL	NW	803	1123	SIL		1963	*	
445	HARRIS LLOYD A	17	KILEY T P	28	21N	3E	330SL	990WL	SENW	797	1113	SIL		1965	*	
57	HARRIS LLOYD A	2	KILEY T P	28	21N	3E	990NL	330WL		798	1119	SIL		1963	*	
441	HARRIS LLOYD A	16	KILEY T P	28	21N	3E	990SL	330WL	SENW	796	1141	SIL		1965	*	
427	PINNEY EARL T	1	TUOHILL JANE	28	21N	3E	330SL	330WL	NESE	801	1195	SIL		1965	*	
63	HARRIS LLOYD A	5	KILEY T P	28	21N	3E	990SL	990WL	NW	798	1111	SIL		1963	*	
447	HARRIS LLOYD A	14	KILEY T P	28	21N	3E	330NL	330WL	NWNW	803	1120	SIL		1965	*	
82	HARRIS LLOYD A	9	KILEY T P	28	21N	3E	330SL	330WL	NE	798	1179	SIL	44070	1963	*	
84	HARRIS LLOYD A	8	KILEY T P	28	21N	3E	990SL	330EL	NW	797	1129	SIL		1963	*	
40	HARRIS LLOYD A	2	SADLER HARRY D	28	21N	3E	330NL	330WL	SW	790	1140	SIL	44057	1963	*	
74	HARRIS LLOYD A	1	BRAY W C	28	21N	3E	330NL	990EL	SW	792	1130	SIL	45988	1963	*	
77	HARRIS LLOYD A	6	KILEY T P	28	21N	3E	330SL	990EL	NW	794	1121	SIL		1963	*	
76	HARRIS LLOYD A	7	KILEY T P	28	21N	3E	330SL	330WL	NW	790	1118	SIL		1963	*	
78	HARRIS LLOYD A	1	SADLER HARRY D	28	21N	3E	330NL	330EL	NWSW	790	1127	SIL	45985	1963	*	
435	HARRIS LLOYD A	5	KILEY LAUKA	29	21N	3E	990NL	990EL	NE	794	1131	SIL		1963	*	
446	HARRIS LLOYD A	8	KILEY LAUKA	29	21N	3E	330SL	990EL	SENE	799	1123	SIL		1965	*	
89	HARRIS LLOYD A	4	KILEY LAUKA	29	21N	3E	990NL	330EL	NE	799	1121	SIL		1963	*	
88	HARRIS LLOYD A	3	KILEY LAUKA	29	21N	3E	330SL	330EL	NE	796	1116	SIL		1963	*	
85	HARRIS LLOYD A	1	HUGHMAN N J	29	21N	3E	330NL	330EL	NE	802	1143	SIL	45914	1963	*	
64	HARRIS LLOYD A	2	KILEY LAUKA	29	21N	3E	1650NL	330EL		802	1123	SIL		1963	*	
456	HARRIS LLOYD A	6	KILEY LAUKA	29	21N	3E	990SL	990EL	NE	796	1125	SIL		1965	*	
440	HARRIS LLOYD A	7	KILEY LAUKA	29	21N	3E	330NL	990EL	NENE	794	1130	SIL		1965	*	
449	HARRIS LLOYD A	2	HUGHMAN N J	29	21N	3E	330NL	990EL	SE	801	1210	SIL		1965	*	
51	HARRIS LLOYD A	1	KILEY LAUKA	29	21N	3E	330NL	330EL	NE	797	1121	SIL	45717	1962	*	
48	MANSFIELD C R	1	WILSON OLIVER A	29	21N	3E	330NL	330EL	NWSE	791	1185	SIL	45604	1962	*	
409	LIVENOOD H LUTHER	1	WILSON	32	21N	3E	330NL	330WL	NW	787	2347	CHMP	49839	1964	*	
66	RHISON H F	33	21N	3E	330NL	330WL		SENE	794	1201	SIL		1963	*		
451	PINNEY EARL T	1	MULSBACH ARTHUR	34	21N	3E	330SL	330WL	NWSE	801	1231	SIL	52267	1965	*	
69	MCELVEA PAUL W	1	CARTER WM LEE	36	21N	3E	330SL	710WL	SW	695	1309	SIL	43724	1963	*	
380	ARNOLD U L	1	STENSEL B W	13	21N	4E	330NL	330FL	NE	751	1300	SIL	44617	1963	*	
21	JONES RYFORD	1	RUTLEDGE MERYLE	14	21N	4E	330SL	330WL	NWNW	740	1404	UEV		1957	*	
450	TEXACO INC	1	RUTLEDGE B W	19	21N	4E	330NL	330EL	NE	760	1346	SIL	52296	1965	*	
417	PINNEY EARL T	1	PEAVLER	19	21N	4E	330NL	330EL	NW	752	1321	SIL	50251	1964	*	
412	TEXACO INC	1	JOHNSON KENNETH	20	21N	4E	330NL	330WL	SE	747	1352	SIL	50202	1964	*	
31	UNION HILL GAS STRGE	1	HIGHLAND H F	21	21N	4E	33SL	141WL	SESE	750	1389	SIL	37235	1960	*	
393	PEOPLES GAS LTXCOKE	1	THENKLE J C	23	21N	4E	48SL	109WL	SE	730	1837			43816	1963	*
336	STRICKLAND F L	1	PULLUM L E & FEKN	25	21N	4E	330NL	330WL		744	1440	SIL	20149	1950	*	
418	PEOPLES GAS LTXCOKE	1	STRAWN W	28	21N	4E	330NL	30WL	NW	754	1360	CHMP	44976	1963	*	
562	PEOPLES GAS LTXCOKE	1	MENUELL CLINTON E	29	21N	4E	330SL	330FL	SW	755	2011			44325	1963	*
414	PEOPLES GAS LTXCOKE	1	WALDEN V	29	21N	4E	40SL	1400EL	SE	753	4993			46150	1964	*
22	STENSEL LESTER R	1	SWARTZ L D	30	21N	4E	330NL	1980WL		746	2508	CHMP		1958	*	
363	WINMAR OIL CO	1	BAILEY GEORGE	31	21N	4E	330SL	330WL	NWSE	761	1406	SIL	44542	1963	*	
419	PEOPLES GAS LTXCOKE	2	GLENN E	33	21N	4E	47NL	121EL	NW	760	1774	CHMP	45814	1963	*	
38	UNION HILL GAS STRGE	1	GLENN E	33	21N	4E	49SL	67EL	SWSW	754	1292	SIL	37234	1960	*	
394	KAUFMAN E H	1	WARREN	34	21N	4E	330NL	330WL	SE	756	1955	CHMP	46785	1964	*	
455	KAUFMAN E H	2	MCKINLEY J F	34	21N	4E	330SL	330EL		757	1244			52177	1965	*
79	KAUFMAN E H	1	MCKINLEY G H	34	21N	4E	330NL	330EL	SE	752	1277	SIL	44044	1963	*	
65	KAUFMAN E H	1	KIRK ALBION	35	21N	4E	330SL	330WL	NESE	732	1245	UEV	43944	1963	*	
413	KAUFMAN E H	2	KELLY	35	21N	4E	330SL	330WL	NWSE	753	5051	CAMB	50267	1964	*	
348	KAUFMAN E H	1	KELLY MARY J	35	21N	4E	330SL	330WL	NWSE	742	1940	CHMP	45503	1963	*	
392	KAUFMAN E H	1	GRAY	36	21N</											

DOUGLAS COUNTY

County no.	Company or operator	Hole no.	Farm	Sec.	T.	R.	Spot location	Corner	Quarter of Section	Logging ref. elev. (ft)	Total depth (ft)	Age of deepest unit pen.	ISGS sample set no.	Date comp.	Geophys. logs
290	EARNEST C R	1	CUNNENS	2	14N	8E	330NL 330WL		SWNE	654	1335		27247	1956	*
518	SMITH HENRY P	1	DUTY NELLIE	8	14N	8E	990NL 990EL		NW	667	3612	CHMP	33941	1959	*
489	REASON WALTER	1	ROBERTS+SCHROCK	18	14N	8E	330SL 1072EL		NW	653	2938	DEV	31548	1956	*
294	SPENCER E E	1	MARIN	17	14N	9E	330NL 330WL		SENE	665	1774	CHMP	27142	1956	*
746	G & M OIL CO	1	JONES GUY	1	14N10E		330SL 330WL		NW	750	1030	DEV	20846	1950	*
552	BECKNER JOE ORLO	1	JIVIDEN	2	14N10E		330NL 330EL		SW	652	1100	SIL	29101	1957	*
748	MCILLAN OIL CO	1	BRAIDING	10	14N10E					626	2237	CHMP		1910	
	PURE OIL CO	1	SENTER WM	5	14N14W				SENWNE	650	858	DEV		1922	
1138	BUTTS ELTON M	D-1	YODER	12	15N	7E	330NL 915WL			655	2637		58496	1973	
585	LOWMY ROBERT W	2	JONES	23	15N	7E	990NL 330WL		NENE	664	2816	SIL	30204	1957	*
21221	BUTTS ELTON M	A-1	CLINE	24	15N	7E	330SL 330WL		SENW	666	2747	DEV	60024	1976	*
496	EARNEST C R	1	WILMETH FLORENCE	1	15N	8E	330SL 330EL		SWSW	644	199	DEV	31523	1958	*
766	SIMS ORLG	1	WILMETH & BURNIS	1	15N	8E			SWSW	642	328	DEV	27331	1957	*
630	ILL POWER CO	T-28		1	15N	8E	4377SL 8WL		NE	643	211	DEV		1960	*
495	EARNEST C R	2	WILMETH FLORENCE	1	15N	8E	330WL 330EL			640	224	DEV		1958	*
632	ILL POWER CO	T-46		1	15N	8E	440NL 440EL			642	180	STL		1960	*
631	ILL POWER CO	T-40		1	15N	8E			NWSWNE	644	225	SIL		1960	*
629	ILL POWER CO	T-27		1	15N	8E	578L 12EL			638	270	SIL		1960	*
767	DIAMOND DRILL CO		GREGG I M	2	15N	8E			SENW	657	930	SIL		1960	*
654	ILL POWER CO	T-29		2	15N	8E	4599SL 12FL			650	200	SIL		1960	*
628	ILL POWER CO	T-20		2	15N	8E			NE	645	224	SIL		1960	*
635	ILL POWER CO	T-32		2	15N	8E	5736SL 95WL			649	762	SIL		1960	*
633	ILL POWER CO	T-26		2	15N	8E			SE	649	300	SIL		1960	*
450	WAGNER MARK	1	GEYE MORRIS EST	5	15N	8E	2900NL 330EL		NW	685	2520	DEV	55093	1967	*
474	EARNEST C R	1	JUWYNT JAMES	11	15N	8E	990NL 330EL			640	290	DEV		1958	*
521	BOLIN FRANK	1	BELLES	12	15N	8E	330NL 330EL		SENW	644	188	DEV		1959	*
520	WATERS CHAS	1	BURNIS	12	15N	8E	330NL 330FL		NWNW	642	196	DEV	34231	1959	*
487	RICHARDSON E V	1	COLE LUCILLE	23	15N	8E	1050NL 330FL		NE	645	1276	CHMP	31269	1956	*
516	JACKSON & WRATHER	1	WYATT HELEN H	24	15N	8E	330NL 330WL		SENW	645	1345	CHMP	33035	1959	*
770	BAKER E C	1	DAWSON	22	15N	8E	272NL 263FL		NWNE	642	332	DEV	3675	1959	*
769	LONDON EARL	1	BARLETTHER D M	24	15N	8E	990NL 330FL			640	564	DEV	10849	1948	*
991	PANHANDLE EAST PIPE	1	VAN CLEAVE	25	15N	8E	42NL 975WL			641	980	SIL		1960	*
410	MYERS THEODORE	1	MCTAGHERT	31	15N	8E	330SL 330WL		NWNE	672	2815	DEV		1957	*
772	MEISTER BROS		MCNEILL L R	6	15N	9E			SENESE	643	251	DEV	1448	1934	
637	ILL POWER CO	T-30		6	15N	9E			NW	640	200	DEV		1960	*
638	ILL POWER CO	T-43		6	15N	9E	2490NL 1800EL			643	250	DEV		1960	*
636	ILL POWER CO	T-21		6	15N	9E			NE	644	190	DEV		1960	*
349	ROBISON H F	1	JULLEY ERNEST	8	15N	9E	330SL 330EL		NENE	646	546	SIL	27724	1956	*
180	MCCUMBER DON	1	REDUEN	9	15N	9E	330SL 330EL		NE	645	995	SIL	26813	1956	*
246	MILGENBERG WALLACE	1	MILGENBERG	10	15N	9E	330SL 330EL		NWNW	647	1626	CHMP	27339	1956	*
350	PIONEER OIL CO	1	BALWIN	10	15N	9E	330SL 330WL		NWNE	646	550	DEV	27904	1976	*
6	ILL MID CUNT	1	BENNETT	12	15N	9E	150SL 150WL			630	615		5007	1940	
249	MUNIGUMERY BILL	1	WILLIAMS	14	15N	9E	330SL 330WL		NW	634	2337	CHMP	27029	1956	*
614	MYERS THRU	1	MITCHELL & HOPKINS	16	15N	9E	330NL 330WL		SW	637	512	DEV	41194	1961	*
9	MURDO OIL CO	1	VAN AUKEN WILLARD	20	15N10E		330NL 330EL		SWSW	636	1073	DEV	10775	1944	*
517	JAY VEE DEVELOP	1	STINGER C	30	15N10E		330NL 330FL		NWNE	630	900		33100	1959	*
469	MINDSBORO OIL & GAS	1	MURLEY WM L	31	15N10E		990NL 990WL			622	1216	SIL	10444	1943	
14	CASEY F J		GWINN	30	15N11E				NESESE	647	1120	SIL		64	
15	LOUILLA OIL CO	1	HOPKINS	5	15N14W				NE	638	895	DEV		17212	1947
13	BURKITT SAM J	1	BROCK ADA	7	15N14W		9878L 330EL		NE	658	860	DEV	17212	1947	
559	WELKEN E G	1	LONG	9	15N14W		330NL 330WL		SWSW	647	603	DEV	35912	1960	*
561	BOLIN FRANK	1	ALBIN EMERSON	16	15N14W		330SL 330WL		NWSE	671	868	DEV		1960	*
560	UNION HILL GAS	1	CURKEY L M	33	15N14W		329L 50WL		NE	655	824	DEV	35363	1960	*
194	ULAND THEODORE O	1	GATES	1	16N	7E	330NL 330WL		NECW	648	2105	SIL	27501	1956	*
339	WARREN WALLACE	1	ANDERSON U A	5	16N	7E	990SL 1650WL			648	2417	DEV		1956	*
864	BERTRAM & COLLINS	1	EASTIN & WALLAS CUM	13	16N	7E	330SL 330WL			670	3241	CHMP	53375	1960	*
407	DURK & JANNENBERG	1	ROSS MARY CUM	24	16N	7E	330SL 330FL		SW	673	2310	DEV	53745	1960	*
439	PANHANDLE EASTERN	1	PHILLIPS	35	16N	7E	330SL 330EL		NWSE	675	2500	SIL	30460	1957	*
452	DURK & JANNENBERG	1	KRESIN LLOYD	35	16N	7E	1450SL 330EL			658	2461	DEV	53432	1960	*
880				2	16N	8E					931				
837	RICHARDSON M H	1	GREEN EST CUM	3	16N	8E	330NL 330WL		SW	685	1035	CHMP	53557	1966	*
836	RICHARDSON M H	1	ROYER CUM	3	16N	8E	330NL 330WL			692	1064	CHMP	53562	1966	*
853	RICHARDSON M H	1	CLAPPER WM	3	16N	8E	990SL 330WL			685	1027	CHMP	53563	1966	*
855	RICHARDSON M H	2	BOYER	3	16N	8E	990SL 330WL		NW	686	1035	CHMP		1966	*
861	RICHARDSON M H	9	DEBULT	4	16N	8E	990NL 405EL		SE	682	1055	CHMP		1966	*
902	RICHARDSON M H	3	BRISTOW	4	16N	8E	330SL 990WL		NWNE	684	1030	CHMP		1966	*
903	RICHARDSON M H	10	DEBULT	4	16N	8E	330NL 330WL		SE	675	1035	CHMP		1966	*
904	RICHARDSON M H	1	BARTHULOW	4	16N	8E	1650SL 330EL		SW	680	1028		53564	1966	*
905	RICHARDSON M H	5	DEBULT	4	16N	8E	330SL 330FL			680	1005			1960	*
906	RICHARDSON M H	7	DEBULT	4	16N	8E	330NL 990FL		SE	682	1040	CHMP		1966	*
908	RICHARDSON M H	4	BRISTOW	4	16N	8E	330SL 330EL		NENW	674	1037	CHMP		1966	*
854	RICHARDSON M H	6	DEBULT	4	16N	8E	330SL 1650FL			671	998	CHMP		1966	*
841	RICHARDSON M H	2	BRISTOW	4	16N	8E	330NL 990EL			686	1034	CHMP	53568	1966	*
729	ILL POWER CO	T51		4	16N	8E	1320SL 884WL		SE	680	501	SIL		1961	*
725	ERNEST R D	4	SCHWEIGHART	4	16N	8E	330NL 330EL		SENE	688	1064	CHMP	44009	1963	*
913	RICHARDSON M H	11	DEBULT	4	16N	8E	990SL 330WL		SWSE	677	1026	CHMP		1966	*
914	RICHARDSON M H	5	BRISTOW	4	16N	8E	330SL 330EL		NW	675	1048	CHMP		1966	*
915	RICHARDSON M H	2	BARTHULOW	4	16N	8E	330SL 330FL		SW	680	1043			1966	*
724	ERNEST R D	3	SCHWEIGHART	4	16N	8E	330NL 330WL		SWNE	683	1045	CHMP	44011	1963	*
719	ILL POWER CO	3	DEBULT FRANK	4	16N	8E	898NL 1945EL		SE	674	1322	CHMP		1964	*
718	ILL POWER CO	4	DEBULT FRANK	4	16N	8E	873NL 1635EL		SE	674	1400	CHMP		1964	*
716	ILL POWER CO	2	DEBULT FRANK	4	16N	8E	1650SL 990WL		SE	673	1043	CHMP		1963	*
710	ERNEST R D	2	SCHWEIGHART	4	16N	8E	330SL 330EL		NE	687	1049	CHMP		1963	*
707	ERNEST R D	1	SCHWEIGHART	4	16N	8E	3655SL 365WL		NE	678	1040	CHMP	43066	1962	*
835	RICHARDSON M H	1	BUNDY EL AL	4	16N	8E	330NL 3630FL			676	1065	CHMP	53556	1966	*
1050	PANHANDLE EASTERN	1-4	BRISTOW	4	16N	8E	4035SL 1320EL			690	4014	C			

DOUGLAS COUNTY

County no.	Company or operator	Hole no.	Farm	Sec.	T.	R.	Spot location	Corner	Quarter of Section	Logging ref. elev., (ft)	Total depth (ft)	Age of deepest unit pen.	ISGS sample set no.	Date comp.	Geophys. logs
657	ILL POWER CU	T75A		4	16N	8E	45N1	1942EL		674	105			1961	*
712	ERNEST & PATILLO	1	CRAWFORD	5	16N	8E	350SL	330FL	SWSENE	691	678	SIL	44008	1963	*
598	ILLINOIS POWER	T-58		5	16N	8E	39N1	525WL	NE	691	790	UEV		1961	*
1141	PANHANDLE EASTERN	2-	RUNDY	9	16N	8E	100N1	130EL	NE	686	4545	CAMB		1972	*
1142	PANHANDLE EASTERN	1-9	RUNDY	9	16N	8E	100N1	130EL		684	4517			1972	*
912	LYONS GLENN L	3	STALKER	9	16N	8E	330N1	660EL	NW	684	1105	CHMP		1966	*
911	RICHARDSON M H	3	RAHN	9	16N	8E	330N1	330WL	NE	676	1030	CHMP		1966	*
410	LYONS GLEN	1	HUNDY THOMAS	9	16N	8E	330N1	330WL	SE	682	1079			1966	*
1135	PANHANDLE EASTERN	1-9	RAHN	9	16N	8E	100N1	2600EL		694	4540			1972	*
865	LYONS GLENN L	2	STALKER	9	16N	8E	990N1	330EL	NW	684	1085	CHMP	53554	1966	*
856	LYONS GLENN L	1	STALKER	9	16N	8E	330SL	330EL	NW	683	1099	CHMP	53501	1966	*
858	RICHARDSON M H	1	RUNDY OGDEN	9	16N	8E	330N1	330WL	NENE	672	1039	CHMP		1966	*
1134	PANHANDLE EASTERN	3-	RUNDY	9	16N	8E	1320N1	1200EL		682	4530	CAMB		1972	*
838	RICHARDSON M H	1	RUNDY & RUNDY COM	9	16N	8E	990N1	330EL	SE	675	1036		53180	1966	*
859	RICHARDSON M H	2	RUNDY OGDEN	9	16N	8E	330N1	990EL	SENE	669	1036			1966	*
900	RICHARDSON M H	2	RAHN	9	16N	8E	330SL	330EL	SWNW	675	1059	CHMP		1966	*
850	RICHARDSON M H	1	RAHN	9	16N	8E	990N1	330EL	NWNE	667	1000	CHMP		1966	*
862	MEISTER BROTHERS		RUNDY JOHN	9	16N	8E			SWNENE		140	UEV			
459	ILLINOIS POWER	T-66		9	16N	8E	43N1	1364EL		670	208			1961	*
858	ILLINOIS POWER	T-55		9	16N	8E	46N1	1326WL		643	345			1961	*
1089	RICHARDSON M H	4	RAHN	9	16N	8E	98L	10WL	NE	677	1093			1967	*
840	RICHARDSON M H	1	HALE	10	16N	8E	330N1	330WL		680	1021		53162	1966	*
833	RATLIFF OIL PROD	1	WILLIAMS & FOSTER	10	16N	8E	330N1	990EL	NWNE	691	1168		52893	1966	*
909	RICHARDSON M H	3	RUNDY LOUISE N	10	16N	8E	1650N1	390WL	SW	662	1073			1966	*
901	RICHARDSON M H	2	RUNDY LOUISE N	10	16N	8E	946N1	330WL	SW	672	1074			1966	*
851	RICHARDSON M H	1	RUNDY LOUISE N	10	16N	8E	330N1	330WL	SWNW	679	1051	CHMP		1966	*
861	ILL POWER CU	T50A		10	16N	8E	218L	620WL	NW	672	760			1961	*
862	ILL POWER CU	T-60		10	16N	8E	47N1	2844WL		685	280			1961	*
860	ILL POWER CU	T-50		10	16N	8E	75L	228WL	NW	673	120			1960	*
842	RATLIFF OIL PROD	1	DAVIS	11	16N	8E	330N1	330WL	NE	694	1210	CHMP		1966	*
863	ILL POWER CU	T-61		11	16N	8E	445L	37WL	NW	693	313			1961	*
40	STEITZER DUDLEY J	1	HUNSACKER EST	12	16N	8E	330N1	330WL	NWNW		530	SIL	26164	1955	*
928	LIVENWOOD M LUTHER	1	HUNSACKER ET AL	12	16N	8E	330N1	640WL		702	1900	CHMP	54738	1967	*
795	OHIO OIL CO	1	WILLIAMS WALLACE	13	16N	8E			SWSWSW	677	1319	CHMP	284	1930	*
866	MEISTER GEORGE			14	16N	8E			SESWSE		190	UEV			
864	ILL POWER CU	T-64		14	16N	8E	645L	30WL	NWNW	687	350			1961	*
857	HIRSTEIN KENNETH	1	HUNSAKER ET AL	15	16N	8E	330N1	1650WL	SW	663	1066	CHMP		1966	*
866	ILL POWER CU	T-49		15	16N	8E	37N1	1001WL		662	140			1960	*
919	HANSON OIL CO	1	HANSON-RUNDY	15	16N	8E	330N1	330WL		673	1080	CHMP		1967	*
865	ILL POWER CU	T-48		15	16N	8E	202N1	1240WL	SW	660	166			1960	*
1136	PANHANDLE EASTERN	1-15	HUNSAKER	15	16N	8E	648L	1000WL		678	4540	CAMB	5807A	1972	*
866	RICHARDSON M H	1	RUNDY BESO	16	16N	8E	330SL	330WL	NWNE	676	3430	CHMP	53362	1966	*
867	ILL POWER CU	T-62		16	16N	8E	35N1	49EL	NW	683	273			1961	*
450	RUBISON H F	1	BRIAN	18	16N	8E	360SL	280WL	SENE	693	2164	UEV	27599	1957	*
849	LYONS GLENN L	1	HACKETT	21	16N	8E	990N1	330EL	SE	661	1167		53179	1966	*
868	ILL POWER CU	T-63		21	16N	8E	34N1	55WL	NENE	669	334			1961	*
852	RATLIFF OIL PROD	1	DOHYN-KNOBLOCH	22	16N	8E	330N1	1650WL		663	1050			1966	*
673	ILL POWER CU	T-23		22	16N	8E	39SL	2364FL	NE	660	250			1960	*
670	ILL POWER CU	T-5		22	16N	8E	47N1	1813WL		650	145			1960	*
669	ILL POWER CU	T-4		22	16N	8E	50SL	1154WL		658	315			1960	*
671	ILL POWER CU	T-7		22	16N	8E	32N1	56EL		680	251			1959	*
21179	MEISTER DRUG		KNOBLOCH W E	22	16N	8E			NWNWNW	648	220			1949	*
672	ILL POWER CU	T-18		22	16N	8E	22SL	57FL	NE	669	241			1960	*
697	ERNEST RD OPERATING	1	VEST	23	16N	8E	330N1	330WL	SWNW	675	1147		43497	1962	*
675	ILL POWER CU	T-19		23	16N	8E	374N1	9WL	NE	683	350			1960	*
674	ILL POWER CU	T-10		23	16N	8E	7N1	49WL	SWSW	667	240			1960	*
676	ILL POWER CU	T-39		23	16N	8E	AN1	1320WL	SWSW	673	270			1960	*
867	MEISTER GEO		REEVES W W	24	16N	8E			NENENW	677	303	UEV		1925	*
730	ILL POWER CU	T-34		26	16N	8E	964SL	47WL	NW		230	SIL		1960	*
869	MEISTER BROS		THOMPSON EVERETT	26	16N	8E			SESE	660	196	UEV		1960	*
692	ILL POWER CU		1 WALTIP W H	26	16N	8E	1038N1	45WL		689	1744	CAN	42216	1942	*
677	ILL POWER CU	T-6		26	16N	8E	75N1	1018WL		680	226			1959	*
868	SIMS DRUG CU		8 EASTERN ILL WTR	26	16N	8E	250SL	90WL	NW		503		34876	1959	*
678	ILL POWER CU	T-11		26	16N	8E	1008L	20EL	NE	672	245			1940	*
679	ILL POWER CU	T-36		26	16N	8E	37N1	75FL	NWNE	675	270			1960	*
680	ILL POWER CU	T-41		26	16N	8E	1320SL	880EL	SW	655	211			1960	*
681	ILL POWER CU	T-44		26	16N	8E	AN1	1450WL	SW	659	210			1960	*
1003	FLEMING DRUG	1	SNYDER JIM	26	16N	8E			SWSWNW		160			1964	*
683	ILL POWER CU	T34A		26	16N	8E	967SL	47WL	NW	660	870			1960	*
890	MEISTER BROS		ERVIN	27	16N	8E			SWSENE	660	138	UEV		1960	*
731	ILL POWER CU	T-35		27	16N	8E	418L	414EL	SW		390	SIL		1960	*
708	PATILLO DRUGS	1	RASS	27	16N	8E	330N1	2310FL		658	1119	CHMP	43796	1963	*
684	ILL POWER CU	T-8		27	16N	8E	133SL	56FL	NESE	656	95	UEV		1959	*
685	ILL POWER CU	T-12		27	16N	8E	40N1	1431FL		657	225	SIL		1960	*
686	ILL POWER CU	T-15		27	16N	8E	1024SL	510FL	NW	652	265	SIL		1960	*
687	ILL POWER CU	T-37		27	16N	8E	36N1	43FL		666	286	SIL		1960	*
688	ILL POWER CU	T-45		27	16N	8E	1607N1	1320EL		656	250	SIL		1960	*
962	FLEMING DRUG CO		BOWERS CARLUS G	28	16N	8E	200SL	150EL	NESENE		345	UEV		1968	*
917	BUTTS ELTON M	2	BUCK WALTER J	31	16N	8E	330N1	330WL	NENE	696	5301	CHMP	53774	1966	*
1047	U S INDUSTRIAL CHEM	1	U S INDUSTRIAL CHEM	31	16N	8E			NWNW	708	5524	CAMB	56900	1970	*
21220	CABOT CURP	2	CABOT-TUSCOLA	31	16N	8E	1335SL	471EL	SWSL	705	2454	CAMB	60007	1975	*
863	BUTTS ELTON M	1	BUCK WALTER J	31	16N	8E	330SL	330WL	SWNENE	690	2430	UEV	53427	1966	*
843	CABOT CURP	1	CABOT	31	16N	8E			SWSL	698	5317	CHMP		1966	*
427	LOGUE THOMAS J	1	PFLUM	32	16N	8E	330N1	330WL	NENW	681	2524	SIL	54719	1967	*
922	AMGU INC	1	SCHARLE CUMM	32	16N	8E			NWNWSW	680	246	UEV	54349	1967	*
639	ILL POWER CU	T-25		34	16N	8E	1270N1	13EL		655	230			1960	*
58	DIAMOND DRILL CO			34	16N	8E			SENEW	654	740	UEV		1960	*
798	ILL MUNICIPAL WATER	5	TUSCOLA CITY	34	16N	8E	1225SL	70FL		660	553		10572	1948	*
847	SIMS DRUG CU	10	EAST ILL WATER	34	16N	8E	1820SL	1900EL			618			1942	*
796	MEISTER GEORGE	3	TUSCOLA CITY	34	16N	8E			SENESE		523		1065	1930	*
846	SIMS DRUG CU	9	EAST ILL WATER	34	16N	8E	1860SL	1160EL			690			1961	*
797	MEISTER HENRY	4	TUSCOLA CITY	34	16N	8E	1700SL	2070EL		653	692	SIL	15518	1940	*
640	ILL POWER CU	1-31		34	16N	8E	34SL	44FL	NE	649	250			1960	*
845	SIMS DRUG CU	8	EAST ILL WATER	34	16N	8E	2460SL	280EL			503			1959	*
844	SIMS DRUG CU	7	EAST ILL WATER	34	16N	8E	1200SL	1100EL			570			1950	*
848	SIMS DRUG CU	6	EAST ILL WATER	35	16N	8E	2060SL	550WL			460	SIL		1956	*
643	ILL POWER CU	T-47		35	16N	8E	1700N1	830EL		651	196	SIL		1960	*
642	ILL POWER CU	T-42		35	16N	8E	872N1	90WL	SE	647	190	SIL		1960	*
641	ILL POWER CU	T-1		35	16N	8E	1320N1	423WL	NE	652	214			1960	*
644	ILL POWER CU	T-13		36	16N	8E	63SL	645EL		655	225	SIL		1960	*
799	OHIO OIL CO	1	SHAW LEWIS	36	16N	8E	330SL	330WL		660	4191	CAMB	11355	1945	*
892	MEISTER BROS														

DOUGLAS COUNTY

County no.	Company or operator	Hole no.	Farm	Sec.	T.	R.	Spot location	Corner	Quarter of Section	Logging ref. elev. (ft)	Total depth (ft)	Age of deepest unit pen.	IGSS sample set no.	Date comp.	Geophys. logs
646	ILL POWER CO	T-22		36	16N	8E	1095SL	550EL	SW	647	190			1960	*
647	ILL POWER CO	T-24		36	16N	8E	41NL	742WL		669	225			1960	*
645	ILL POWER CO	T14A		36	16N	8E	2674NL	1291WL		652	770			1960	*
894	MEISTER GEO H		DOUGLAS CU HOME	36	16N	8E			SESESE		182				
648	ILL POWER CO	T-33		36	16N	8E	1769SL	84L		648	195			1960	*
732	ILL POWER CO	T-14		36	16N	8E	2674NL	1360EL		W2	180			1960	*
893	MEISTER GEORGE		CHOSEN HUBH	36	16N	8E			SESWW	651	186				
800	DOUGLAS OIL & GAS	2	WAINSCOTT	1	16N	9E			SENE	641	843	STL		1912	
830	NIEMEYER M L	1	HUZECH	4	16N	9E	330NL	330EL	NW	657	520	DEV	52547	1966	
802	OHIO URUG CO	2	VILLA GROVE	10	16N	9E			NENE	644	627	DEV		1924	
16	DOUGLAS OIL & GAS	1	HENSON	11	16N	9E			SENE	638	1042	STL		1912	
50A	BEATTY JOHN M	1	FULION	14	16N	9E	442NL	380WL	SE		702	DEV	31791	1958	
297	CARLSON JOHN	1	TRAVIS	19	16N	9E	330NL	330WL		685	1424	CHMP	27062	1950	
897	SIMS DRILLING	1	STACKHOUSE FERTILIZR	19	16N	9E	1008SL	700EL			510			1964	
528	MENIGMAN WALTER	1	BIRUGE	23	16N	9E	4608SL	330EL	NENW	661	683	DEV	34599	1959	
713	BIRUGE CLEO	1	BIRUGE	23	16N	9E	3508SL	330EL	NW	675	615	DEV	45226	1963	
898	MEISTER GEO	1	BRAGG GILBERT	27	16N	9E			SWNE	684	781	STL		1957	*
376	GENTILE PAT	1	THOMAS J D	27	16N	9E	330SL	330EL			670			1960	*
609	ILL POWER CO	T-17		30	16N	9E	70NL	36WL		670	370			1960	*
649	ILL POWER CO	T-9		30	16N	9E	130NL	57EL	SE	670	512			1960	*
650	ILL POWER CO	T-2		31	16N	9E	2694NL	54WL	SW	662	203			1959	*
651	ILL POWER CO	T-3		32	16N	9E	65SL	350EL	SWSW	662	436			1959	*
806	PEASE JAMES	1	RICE	33	16N	9E			SWSW	659	1697				
17	ILL MID-CONTINENT	1	BRAGG J C	33	16N	9E	330NL	330EL	NWNE	661	700	DEV	6773	1941	
57	LOUILLLO OIL CU	2	GOFF-UBERUS	33	16N	9E			SW	637	576	DEV			
804	ILL MID-COUNT	1	BALWIN	33	16N	9E	1553L	1143EL		654	630	DEV	5008	1940	
808	WRIGHT CARL C	1	BRAGG & SHELBY	34	16N	9E	330NL	330WL	NENW	654	698	DEV	21649	1951	
473	LEVERION A J	1	HEALON CHAS E	34	16N	9E	330NL	330EL			754	DEV	20868	1951	
18	LEWELLYN & PHILLIP	1	KENNEBY BROG	34	16N	9E			NENWSW	653	527	DEV	3530	1939	
807	BRAGG OIL CU	1	BRAGG	34	16N	9E				669	680	DEV		1913	
19	LEWIS C M	1	GILLOUGHY	36	16N	9E			SWSEW	672	819	DEV			
695	LE-LIND OIL CU	2	WEST	21	16N	10E	330NL	330WL	NENE	706	1025	DEV	41966	1962	*
800	NATL ASSOC PETRO	1	ILL WESLYAN UNIV	23	16N	10E	330SL	330WL		660	1103	DEV	53372	1960	*
21	LOUILLLO OIL CU	9	WAGNER	25	16N	10E			SWSW	644	928	DEV			
74	GALLATIN URUG CO		BELL & ZOLLER CUAL	34	16N	10E	70NL	475EL	NENE		1044	DEV	25780	1955	
558	UNION HILL GAS	1	BUSCH A M	30	16N	11E	49SL	74WL		642	2709	CHMP	35923	1960	*
28			ELEG LIGHT PLANT	31	16N	11W			SENE	640	1200	DEV		1912	

EDGAR COUNTY

944	MIDWSTRN GAS TRANS	7	ELBRIUGE	6	12N	10W	360NL	330WL	NW	595	2017	DEV		1964	*
220	CLINE FREDERICK	1	WEBSTER	7	12N	10W	330NL	330EL	SW	590	2086	DEV	1986A	1950	*
237	CLINE FREDERICK B	1	MADDOCK W I	1	12N	11W	330NL	330WL	NE	645	2035	DEV	19720	1949	*
227	NATL ASSOC PETRO CO	1	COCKROFT HARLAN S	1	12N	11W	330NL	330WL	SW	690	2093	DEV	19707	1949	*
1010	MIDWSTRN GAS TRANS CU	32	ELBRIUGE	1	12N	11W	700SL	400WL		658	2074	DEV		1967	*
1009	MIDWSTRN GAS TRANS CU	28	ELBRIUGE	1	12N	11W	850NL	621WL	NW	654	2081	DEV		1967	*
484	MIDWSTRN GAS TRANS CU	22	ELBRIUGE	1	12N	11W	50SL	475WL	NW	707	2075	DEV		1966	*
945	MIDWSTRN GAS TRANS CU	9	ELBRIUGE	1	12N	11W	1269SL	330WL	SENW	636	2002	DEV		1964	*
251	CONTINENTAL OIL CU	1-0X	MADDOCK W I	2	12N	11W	330NL	455EL	SE	679	1982	DEV		1950	*
862	MIDWSTRN GAS TRANS CU	1	MIDWSTRN-ELBRIUGE	2	12N	11W	330NL	330WL	NENE	717	2157	STL		1964	*
849	CONTINENTAL OIL CU	11	MADDOCK W I	2	12N	11W	255NL	330EL	SENESE	656	3300	DEV	36163	1960	*
947	MIDWSTRN GAS TRANS CU	15	ELBRIUGE	2	12N	11W	330NL	330EL	NWNE	613	2060	DEV		1964	*
943	MIDWSTRN GAS TRANS CU	18	ELBRIUGE	2	12N	11W	230NL	330EL	NWSESE	651	2074	DEV		1964	*
941	MIDWSTRN GAS TRANS CU	20	ELBRIUGE	2	12N	11W	630NL	380EL	SENE	711	2050	DEV		1964	*
1013	MIDWSTRN GAS TRANS CU	31	ELBRIUGE	2	12N	11W	1910SL	2250EL	SE	657	2027	DEV		1967	*
1012	MIDWSTRN GAS TRANS CU	29	ELBRIUGE	2	12N	11W			NW	714	2131	DEV		1967	*
1011	MIDWSTRN GAS TRANS CU	21	ELBRIUGE	2	12N	11W	50NL	50WL	NESE	694	2088	DEV		1967	*
260	CLINE FREDERICK B	1	ARTHUR JOHN	4	12N	11W	330NL	330WL	SWNW	607	2200	STL	42566	1950	*
835	NATL ASSOC PETRO CO	7	BURKEY-ARTHUR UNIT	4	12N	11W	660NL	330EL	NW	660	2255	DEV	42567	1954	*
262	NATL ASSOC PETRO CO	8-1	MARTIN JOHN D	5	12N	11W	330NL	330WL	NE	634	2054	DEV	20647	1950	*
972	MIDWSTRN GAS TRANS	30	NEVINS	5	12N	11W	330SL	330EL	NENW	649	2034	DEV		1965	*
868	MIDWSTRN GAS TRANS	6	NEVINS	5	12N	11W	180NL	430WL	SWNE	637	2147	DEV	41061	1961	*
971	MIDWSTRN GAS TRANS	29	NEVINS	5	12N	11W	430SL	330EL	NWNE	642	2010	DEV		1965	*
1014	MIDWSTRN GAS TRANS	38	NEVINS	5	12N	11W	990NL	840WL	NENE	614	2016	DEV		1967	*
973	MIDWSTRN GAS TRANS	31	NEVINS	5	12N	11W	330SL	330EL	NW	645	2050	DEV		1965	*
1015	MIDWSTRN GAS TRANS CU	39	NEVINS	5	12N	11W	1245NL	990WL	NW	651	2092	DEV		1967	*
1017	MIDWSTRN GAS TRANS CU	41	NEVINS	5	12N	11W	1055L	1235WL	NW	643	2088	DEV		1967	*
1016	MIDWSTRN GAS TRANS CU	40	NEVINS	5	12N	11W	1055L	330EL	SWNE	640	2040	DEV		1967	*
272	BLALK & MOORE	1	STINGELL	12	12N	11W			NWNE	624	2028	DEV	3346	1939	
21311	CURLEY W A	1-4	FRAZIER BERTIE	9	12N	12W	480NL	330EL			2490	STL	60408	1976	
213	LIVENGOOD M LUTHER	1	HARCOCK	4	12N	13W	660NL	672EL	NW	795	2694	CHMP	26024	1955	*
	& PIERSON JOHN T		GILL A D	11	12N	13W	330NL	330WL		800	1924	DEV	3897	1939	
	11 DAVIS PAUL		REDMON ELMER L	13	12N	14W			SW	727	2740	CHMP	69		
702	SKILES C E	1	FARNHAM MAURICE	18	13N	10W	330NL	330WL	NE	650	2063	DEV	19471	1949	*
514	SUN OIL CU	1	GUYMON ESTELLE	20	13N	10W	330SL	330WL	SW	632	2140	STL	20054	1950	*
315	NATL ASSOC PETRO CO	1	SMITHSON M D	31	13N	10W	330SL	330EL	SWNW	571	2030	STL	20128	1950	*
516	EVERHART J WM	1	DENNIS	3	13N	11W	330NL	990WL		701	2120	STL	22109	1951	*
317	SPICER E PAUL	1	HAASE J	5	13N	11W	330SL	990EL	NE		2139	STL	20378	1950	*
603	SCHOCK U E	1	THOMPSON GRACE M	10	13N	11W	330SL	355EL	NW	650	2115	DEV	27008	1950	*
21285	BUTTS ELTON M	1	SMITHSON	14	13N	11W	330NL	330WL	SE		2180	STL	60200	1975	*
594	MIRO URUG CO	1	FARNHAM MAURICE	15	13N	11W	330SL	330EL	NE	683	2064	DEV	51860	1945	*
319	RUDY JOHN W	1	SIZEMORE L	16	13N	11W	480SL	330EL	SWSE	597	2050	DEV		1949	*
520	DAYTON HAWK W	1	DUCAWORTH	17	13N	11W	330NL	330EL	SW	716	2180	DEV		1951	*
279	MIRO URUG CO INC.	1	RHOADS LILLIS	21	13N	11W	330SL	330WL	SW	709	2169	DEV	51632	1945	*
865	MIDWSTRN GAS TRANS CU	3	NEVINS	32	13N	11W	330SL	330EL	NENE	727	2340	DEV	40969	1941	*
892	MIDWSTRN GAS TRANS CU	9	NEVINS	32	13N	11W	330SL	330EL	NW	630	2233	DEV	57450	1962	*
765	M & E DRUG CO	1	BESE	32	13N	11W	330SL	330EL	SWSE	631	2021	DEV		1957	*
974	MIDWSTRN GAS TRANS CU	32	NEVINS	32	13N	11W	330SL	330EL	SW	653	2045	DEV		1965	*
1018	MIDWSTRN GAS TRANS CU	34	NEVINS	32	13N	11W	1395SL	800WL	SE	628	2030	DEV		1967	*
1019	MIDWSTRN GAS TRANS CU	37	NEVINS	32	13N	11W	1055L	990WL	SW	666	2098	DEV		1967	*
329	THE PURE OIL CO	1	RHOADS CHANEY	33	13N	11W	330NL	330EL	NWSW	709	2290	DEV	57458	1952	*

DEV = Devonian; SIL = Silurian; ORD = Ordovician; CINC = Cincinnati Series (U. Ord.); CHMP = Champlainian Series (M. Ord.); CAN = Canadian Series (L. Ord.); CAM = Cambrian; and PC = Precambrian.

EDGAR COUNTY

County no.	Company or operator	Hole no.	Farm	Sec.	T.	R.	Spot location	Corner	Quarter of Section	Logging ref. elev., (ft)	Total depth (ft)	Age of deepest unit pen.	ISGS sample set no.	Date comp.	Geophys. logs
895	R V & W OILPMNT CO	1	MCKIMMY	33	13N11W	330SL	330WL		SENE	673	2115	UEV	47532	1963	
899	MUNSTN GAS TRANS CO	12	NEVINS	53	13N11W	230NL	330WL		SWNE	669	2315	UEV	43359	1962	*
894	MUNSTN GAS TRANS CO	11	NEVINS	53	13N11W	990SL	990WL		SWSE	688	2310	UEV	43364	1962	*
330	NATL ASSOC PETR CO	1	SELLAM-JANEU LOHM	34	13N11W	330NL	330EL		SE	684	2247	UEV	19806	1949	*
1020	MUNSTN GAS TRANS CO	24	ELBRIDGE	55	13N11W	100SL	300EL		SE	641	2060	UEV		1967	*
942	MUNSTN GAS TRANS CO	19	ELBRIDGE	36	13N11W	600SL	500WL		NENE	610	2046	UEV		1964	*
1021	MUNSTN GAS TRANS CO	3	ELBRIDGE	36	13N11W	2100SL	1925EL		SE	572	2020	UEV		1967	*
1023	MUNSTN GAS TRANS CO	25	ELBRIDGE	36	13N11W	1030SL	800NL		SW	645	2100	UEV		1967	*
1022	MUNSTN GAS TRANS CO	23	ELBRIDGE	36	13N11W	1650NL	1573WL		NW	614	2078	UEV		1967	*
23	J P MILLER ART WELL		EDGAR CO OIL & GAS	1	13N12W				SWSE	738	2502			1889	
26	SUN OIL CO	1	BOUDWIN CORA	22	13N12W				WNESE		2314	UEV	2660	1938	
100	LIVENWOOD M LUTHER	3	STONEBURNER R & M	5	13N13W	460SL	430WL		SE	695	1342	UEV	19486	1949	
574	FAULKNER C M	3	STONEBURNER R	3	13N13W	330NL	330EL		NWNE		2997	CHMP	26197	1950	
575	LIVENWOOD M LUTHER	3	STONEBURNER ROBT	5	13N13W	330SL	990WL		NE	689	1348	UEV		1953	
599	CANU OIL & GAS	1+0	WALLER LEONARD	4	13N13W	715SL	318WL		SESE		1323	UEV	23821	1953	
21304	ENGLISH K S	1	GREATHOUSE ASA	22	13N13W	990SL	330FL		SWNW	720	1402			1975	
29	MEYERS A M	1A	BINKERHOFF	26	13N13W				NESESE	758	1970	STL	3468	1939	
87	MYERS A M	1	SCHNEIDER W H	29	13N13W				SWNE		1620	UEV	4159	1939	
95	PUPPAS TOM ET AL	1	MUNNOLD J D	1	13N14W	800SL	330WL	NW		676	2205	CHMP	26368	1943	
33	RUSSELL DON O	1	WHITESIDE RUSSELL	14	13N14W	660SL	660FL		SWNW	691	1228	UEV	8139	1942	
510	FURD WM P	27	CUMSTOCK SABRA	27	13N14W	660NL	660EL		NWNW	705	1324	UEV	15962	1946	*
653	R K PETRO CORP	1	MAJOR JUMH	32	14N10W	330NL	330EL		SENE	619	1994	STL	36442	1960	*
517	JONES-SIMPSON DRUG	1	STEELE HILA M MUSS	4	14N11W				NW	643	2202	STL		1949	*
41	FISHER & FELUS	1	ADAMS ALVA	15	14N11W				NE	698	2140	UEV	3110	1936	*
525	SPICER E PAUL	1	MYERS HUGAR	25	14N11W	990SL	990WL		NE	665	2041	UEV	19550	1949	*
801	LIVENWOOD M LUTHER	1	HINKLE TOM	51	14N11W	330NL	330FL		NWNW	680	111	STL	35374	1960	*
121	BARTON JAMES H	1	ENGLUM JERRY	6	14N12W	330NL	330WL		SWNE	672	2026	UEV	19100	1949	*
847	MT CARMEL DRUG CO	1	LINK PEARL H ETAL	13	14N12W	330SL	330EL		660	2154	STL	35851	1960	*	
534	CARLSON JUMH	1	RULL WM	7	14N13W	100NL	330FL		NWSE		824	UEV	19436	1949	*
45	HATHORNE H C	1	HATHORNE H C	16	14N13W	330NL	330WL		NWSW		1005	UEV	4280	1940	
537	ZINK EARNEST	4	RULL	17	14N13W	990SL	330EL				880	UEV	25823	1953	
206	ZINK EARNEST	4	RULL WM COMH	18	14N13W	330SL	330EL		SE		920	UEV		1955	
540	GROFFER DRUG CORP	1+A	RULL WM	18	14N13W	2025SL	330EL				852	UEV		1949	
539	GROFFER DRUG CO	1	RULL WM	18	14N13W	1825SL	330EL				891	UEV	19158	1949	
538	FAULKNER C M	1	CARRINGTON ST	18	14N13W	353NL	255FL		NW		781	UEV	24350	1954	
545	WALTER LOOK ASSOC	1	HIXSON	20	14N13W	330NL	330WL		649	937	UEV	30339	1951		
216	ZINK EARNEST	1	HIXSON	20	14N13W	330NL	330FL		NWNW		890	UEV		1955	
46	NOE ET AL	1	MYERS	23	14N13W				SWSW	681	2075	STL		1955	
693	CARLSON-MUSCHEL DRUG	1	MATINGLY K	23	14N13W	330SL	330EL		SWNW		2108	UEV	26446	1956	
667	CHEVALIER L L	1	MARIN O K	53	14N13W	330SL	330FL		SWNE		1280	UEV	19422	1949	
966	WAUSAU PETRO CO	1	SIMS	1	14N14W	1650SL	2310FL		SE	670	1798	CHMP	51002	1964	*
969	WAUSAU PETRO CO	2	SIMS	1	14N14W	330NL	330WL		NE	670	676	UPV	52021	1965	*
801	UNION HILL GAS STGE	1	MURLE L R	2	14N14W	35SL	85FL		SWNE	664	721	UEV	35378	1960	*
754	JACK INGLIS OIL PROG	2	JUMHSON ANELIA	13	14N14W	330SL	330EL		SESW	669	887	UEV		1959	*
567	BRIDGE FRANK A	1	JOHNSON	13	14N14W	330SL	330FL		SWSE		1050	UEV	20016	1950	*
668	DUNN HARRY	1	INWINWATJSEBMONSUN	14	14N14W	163NL	74EL		NE	669	920	UEV	6013	1941	*
49	MYERS A M	1	SIKES F J	22	14N14W	431NL	322WL		SE	561	1365	UEV	6216	1941	*
746	RAPPE THOS L	1	WIELAND W L	34	14N14W	06L	660EL		665	1123		31558	1958		
736	ILLIANA OIL PROD	1	PARKER FRANK	3	15N11W	297SL	391FL		SWSE		2751	UPD	27759	1956	
1200	PEOPLES GAS LIKLOK	1	LITTLEFIELD L	11	15N11W	46SL	85FL		SWNE	620	1876		50595	1972	*
582	JONES-SIMPSON DRUG	1	JONES WILLIS	13	15N11W	330SL	330EL		NWSE	682	1860	UEV	19812	1949	*
848	MT CARMEL DRUG CO	1	BARRETT S A	23	15N11W	330SL	330FL		SWSE	630	1903	STL	35915	1960	*
503	THE PURE OIL CO	A*1	SULLIVAN B L	56	15N11W	330NL	330EL		NWSE	590	1484	UEV	21382	1951	*
64	NOE ET AL		WUDD	27	15N13W				SE		2000		219	1953	
1050	P & M DRUG CO	1	PATCHETT MAUDE	28	15N13W	330NL	330WL		SWNW	681	1388	STL	55304	1968	
1047	P & M DRUG CO	1	PATCHETT T E	28	15N13W	330NL	330EL		NWNW	685	1561	STL		1960	
591	MENIGHAN WALTER W	1	COOLEY J N	31	15N13W	990NL	1170WL		NE	670	916	UEV	25177	1954	
65	LOUILLIO OIL CO	3	WAGNER	2	15N14W				SE	651	896	UEV		1920	
67	OLSON OIL CO	1	MURROW EDGAR	12	15N14W	330NL	1650WL		NW	655	929	UEV	8889	1942	*
596	BURNITT & FARNHAM	1	THOMAS DAN	14	15N14W	330NL	330WL		SW		803	UEV	19822	1947	
597	CLINE F B	1	HUGHES & POWERS	15	15N14W	660SL	330WL		SW	665	1944	CHMP	22597	1952	*
598	LEVINE SIDNEY M	1	HUGHES	15	15N14W	330NL	330WL				815	UEV		1955	
800	UNION HILL GAS STGE	1	HUDSON PEARL	15	15N14W	184SL	30EL		667	721	UEV	35379	1960	*	
68	OHIO OIL CO		PUNERS	15	15N14W				SWSW	676	769	UEV		1920	
69	OHIO OIL CO	2	PUNERS LEVI R	15	15N14W				SWSW		1917	CHMP			
1126	PEOPLES GAS-LT-COKE	1	PUNERS H	15	15N14W	38SL	62WL		SE	673	991	STL	58033	1971	*
845	UNION HILL GAS STGE	1	SPITTLEWOOD LYMAN	23	15N14W	49SL	40EL		NE	674	814	UEV	35431	1960	*
843	UNION HILL GAS STGE	1	PUNERS H L	27	15N14W	85NL	35WL		SW	665	2520	CAN	35361	1960	*
778	BEAN DALE L	1+A	GREEN NATALLA	27	15N14W	330SL	310WL		SE	660	807	UEV	31942	1957	*
1006	GWINN EDWIN	1	COVENTRY SOPHIA	27	15N14W	330SL	330FL		SWSE	660	781	UEV	56220	1967	
493	BEAN DALE L	1	NATELLA-GREEN	27	15N14W	330SL	330WL		SE	660	771	UEV		1957	
1175	PEOPLES GAS-LT-COKE	2	CARKOLL N	35	15N14W	531NL	386EL		NW	666	955	UEV	58015	1971	*
1174	PEOPLES GAS-LT-COKE	D-1	CARKOLL N	35	15N14W	491NL	386FL		NW	667	2050	CHMP	58013	1971	*
1180	PEOPLES GAS-LT-COKE	1	CARKOLL N	35	15N14W	485NL	424EL		NW	668	2400	UEV		1970	*
1176	PEOPLES GAS-LT-COKE	2-1	CARKOLL N	35	15N14W	471NL	387FL		NW	666	580		58014	1971	*
846	MENIGHAN WALTER W	1	CHANFORD EVA	36	15N14W	330NL	330EL		SE	670	804	UEV	25176	1955	
848	UNION HILL GAS STGE	1	MERRLE EUGENE H	36	15N14W	52SL	17EL		SWSW		746	UEV	35382	1960	*
126	WRIGHT D F	1	FENWICK JESS	36	15N14W	330NL	330WL		NE		820	UEV	18238	1948	
893	PARTLOW & COCHONOUR	1	DUNN JOHN S	31	16N10W	330NL	330EL		NESE	633	1632	UEV	49905	1964	
601	CARTER OIL CO	1	BUSBY LYDIA	5	16N11W	330SL	330WL		NW	687	1850	STL	20521	1950	*
609	RUSTON JAMES	1	GREENWALT	30	16N11W	660SL	330EL		NWSW	630	1657	UEV	22214	1952	
733	HIEL L M	1	SCOTT	30	16N11W	660SL	330WL		SESW	612	1810	UEV		1950	*
127	CHRISMAN JOINT INC	1	SCHWITZER TZEYL	30	16N11W	44NL	220WL		SE	633	1810	UEV	5351	1940	
1222	HYDROCARBON SURVEY	ST*2	DICE	4	16N12W	10NL	1370FL		NE	718					

EDGAR COUNTY

County no.	Company or operator	Hole no.	Farm	Sec.	T.	R.	Spot location	Corner	Quarter of Section	Logging of ref. elev. (ft)	Total depth (ft)	Age of deepest unit pen.	ISGS sample set no.	Date comp.	Geophys. logs
1202	PEOPLES GAS & LIGHT	4	KINCAID D	2	16N14W		51N1	4W1	SE	716	816	DEV	57991	1971	*
1190	PEOPLES GAS=LY=COKE	2	KINCAID D	2	16N14W		82S1	34E1	NE	714	870	DEV	57969	1971	*
1130	PEOPLES GAS=LY=COKE	2	ASH M K	2	16N14W		21S1	60W1	NWNW	713	868	DEV		1971	*
1191	PEOPLES GAS=LY=COKE	3	KINCAID D	2	16N14W		72S1	46W1	SE	705	860	DEV	57990	1971	*
1192	PEOPLES GAS=LY=COKE	1	BENSCHNEIDER E	3	16N14W		39N1	216W1	NW	702	860	DEV	58024	1971	*
1196	PEOPLES GAS=LY=COKE	1	JOHNSON L	3	16N14W		88N1	46E1	SESE	703	870	DEV	57995	1971	*
1131	PEOPLES GAS=LY=COKE	1	SMITH C P	10	16N14W		120N1	60E1	SWSE	684	883	DEV	58016	1971	*
978	YOUNG CORES INC	ED-1	TAYLOR WAYNE	12	16N14W		29S1	326W1	NW	712	341			1964	
1181	PEOPLES GAS=LY=COKE	1	COHEN S	13	16N14W		61S1	89E1	SE	652	700	DEV	58023	1971	*
1132	PEOPLES GAS=LY=COKE	1	RICE G U	14	16N14W		64S1	80E1	SE	650	771	DEV	58018	1971	*
1193	PEOPLES GAS=LY=COKE	1	SMITH A T	22	16N14W		50N1	302E1	NWNE	653	850	DEV	57997	1971	*
1133	PEOPLES GAS=LY=COKE	2	SMITH H F	22	16N14W		9S1	49E1	SW	653	871	DEV	58017	1971	*
1213	PEOPLES GAS=LY=COKE	0-1	GRAFTON A	24	16N14W		44N1	176E1	SE	656	582	DEV	58006	1972	*
1212	PEOPLES GAS=LY=COKE	4	GRAFTON A	24	16N14W		41N1	57W1	SE	660	446	SIL	58011	1972	*
1194	PEOPLES GAS=LY=COKE	2	VANSICKLE D S	24	16N14W		46S1	102W1	NW	650	1482	CINC	58000	1971	*
634	PEOPLES GAS=LY=COKE	2	GRAFTON A	24	16N14W		32N1	100E1	SE	650	914	SIL	58009	1971	*
1198	PEOPLES GAS=LY=COKE	1	VANSICKLE D S	24	16N14W		46S1	87W1	NW	650	850	SIL	58001	1971	*
1205	PEOPLES GAS=LY=COKE	3	GRAFTON A	24	16N14W		44N1	215E1	SE	656	913	SIL	58010	1972	*
1182	PEOPLES GAS=LY=COKE	1	GRAFTON A	24	16N14W		36S1	75E1	SE	644	706	DEV	58005	1971	*
1210	PEOPLES GAS=LY=COKE	0-1	GRAFTON A	24	16N14W		44N1	254E1	SE	656	3153	CAN	48007	1972	*
1134	PEOPLES GAS=LY=COKE	1	ASH M K	26	16N14W		54S1	54E1	NE	648	840	DEV	58019	1971	*
208	LIVENGOOD M LUTHER	1	STARK EDNA	34	16N14W		330S1	330W1	SW	0	1943	CHMP	25653	1955	*
1195	PEOPLES GAS=LY=COKE	1	MARTIN M	36	16N14W		52S1	45E1	NESESE	648	1568	CINC	58021	1971	*

FORD COUNTY

38	VICKERY DRUG CO	PX-15		5	23N10E		60N1	420E1		788	492	DEV	41026	1964	
42	VICKERY DRUG	PX-12		17	23N10E		500N1	40E1		793	518	DEV	40991	1960	
41	VICKERY DRUG CO	PX-13		18	23N10E		1370N1	30W1	NW	790	594	DEV	40992	1960	
45	VICKERY DRUG CO	PX-2		22	23N10E		1100N1	450W1		815	600	DEV	40972	1960	
174	CREST OIL CO	1	BOWEN HOWARD	23	23N10E		330S1	330W1	SW	749	600	DEV	57516	1971	
111	KELLERHALS ROBERT	1	AUGLEK	26	23N10E		330S1	330W1	SENE	746	667	SIL	54603	1967	
46	VICKERY DRUG	PX-3		27	23N10E		260S1	850W1		740	510	DEV	40982	1960	
47	VICKERY DRUG CO	PX-8		28	23N10E		60N1	90W1		762	476	DEV	40987	1960	
48	VICKERY DRUG	PX-7		31	23N10E		80S1	1365E1		742	527	DEV	40986	1960	
17	MILLER F J		WURKMAN	36	23N10E		330N1	330W1		737	1449	CHMP	30209	1957	
27	MILBARANN CO	1	HARRON U E	4	24N 7E		330N1	330W1	SWNW	778	1690	CHMP		1964	
2	BROWN NELSON & ERP	1	SIRUM ED	19	24N 7E				NESENW	821	2225	CINC	3381	1940	
1	NELSON ERP & STROM	1	ERP J	19	24N 7E		175S1	450W1	NWSE	828	4225	CAMB	4717	1943	
12	ZINK EARNEST	1	GADE	27	25N 7E		330N1	330W1		811	605	DEV	30166	1957	
13	ZINK EARNEST	1	ISELIN	32	25N 7E		330S1	330W1		776	633	DEV	30127	1957	
14	ZINK EARNEST	1	WATSON	33	25N 7E		990N1	330E1	SE	791	625	DEV	30126	1957	

DEV = Devonian; SIL = Silurian; ORD = Ordovician; CINC = Cincinnati Series (U. Ord.); CHMP = Champlainian Series (M. Ord.); CAN = Canadian Series (L. Ord.); CAM = Cambrian; and PC = Precambrian.

FULTON COUNTY

County no.	Company or operator	Hole no.	Farm	Sec.	T.	R.	Spot location	Corner	Quarter of Section	Logging ref. elev. (ft)	Total depth (ft)	Age of deepest unit pen.	ISGS sample no.	Date comp.	Geophys. logs	
1134	FOSTER MILBERN L	1	COOMBS	34	3N	1E	330NL	330WL	NE	645	820	CINC	36153	1960		
1252	DAVOUST R C	1	CURLESS	23	3N	2E	330SL	330WL		615	797	SIL	44965	1963		
1140	ASTORIA O & G	1	SALISBURY JOHN	20	3N	2E			SE	520	1023					
1359	DAVOUST R C CO	1	PITMAN	29	3N	2E	330NL	400WL	NE	662	752	DEV	46108	1963		
1166	CENTRAL ILL LIGHT	MK19	ILL STATE OF	28	3N	3E	2450NL	1520WL	NW	436	494			1971	*	
	B SEWELL WELLS		BAROLOMOW A	6	4N	1E	200NL	300EL		700	1302	CHMP				
1142	GRAVES E E		COX GEO	18	4N	1E			NWNW	662	996	CHMP		1902		
1146	KISLEY GRANT		JOHNSON	29	4N	1E				695	1345					
	9 WILSON W P		VERMONT MILLS	29	4N	1E	2310SL	1400WL		695	1364	CHMP				
			CITY WELL	6	4N	2E			NWSESW	650	1324	CHMP				
1150		1	IPAVA WOOLEN MILLS	6	4N	2E	1000SL	1470WL		640	1570	CHMP		1888		
1159	LAGEPS & HEDB	1	CLEER CLAUDE E	28	4N	2E			SWSESW	650	1170	CHMP	7409	1942		
1160	LAYNE-WESTERN	1	DICKSON MOUNDS	1	4N	3E	525SL	400EL	SW	540	840	DEV	21643	1951		
1129	A & B OIL CO	1	CLARY DEAN	9	4N	3E	335NL	990EL	SE	454	1030	CHMP	48782	1964		
1162	LAYNE-WESTERN	1	TABLE GROVE VILL UF	32	5N	1E	335SL	250WL		700	1635	CHMP	22409	1952		
	21 MEASLEY CHARLES		ZEMPLE ROBERT	12	5N	2E			NE	580	820	SIL				
	39 SPOUN RIVER OIL	1	BROCK	24	5N	2E			SE	500	905	CHMP				
1183				29	5N	2E			SE	618	1088	CHMP				
1185	SPOUNRIVER OIL	1	MILLER	4	5N	3E					1045		235			
1186	LEWISTON OIL	1	DEPLEN J B	8	5N	3E	950NL	1100EL		495	2243	CAMB		1905		
47	BUNTON DARRRELL		MCNALLY P J	10	5N	4E	733SL	514WL			1105	CHMP		1942		
22019	N JERSEY ZINC	H-16	THOMSON	10	6N	1E			SWSESW	627	909	CINC		1968		
1376	EAGER CHARLES W	1	STRUDE	18	6N	1E	600SL	400EL	SWNW	615	750	DEV		1963		
1202	SMITH JOHN L		BRADLEY J R	17	6N	1E	330SL	330EL	SW	600	1130	CHMP	9991	1943		
1245	EAGER CHAS W	1	MURPHY	19	6N	1E	330SL	330EL		660	675	LINC	43588	1973		
	50 GRIGSBY B J	1	ELSGERT	23	6N	1E	332SL	992WL		571	1400	DEV	19646	1949		
	51 SCHNELL & BUTKINS		MURGAN J C	24	6N	1E			NWSESW	486	669	STL	51	1916		
1203	HANNA CLARK	2	SCHAFFER J C	26	6N	1E				511	508					
1247	EAGER CHAS W	1	HIGGINS	28	6N	1E	330SL	330WL	SENE	580	635	CHMP	45913	1963		
1205	HARRIS J E		HARRIS J E	31	6N	1E	2000SL	50WL		600	920	STL				
22018	NEW JERSEY ZINC		HILL ELBA	34	6N	2E			NWNWSW		923	CINC				
1286	NEELY CLIFF	4	CUBA VILLAGE UF	17	6N	3E			SWSESW	680	1380	CHMP	22868	1953		
1285	GRAY WELLS DRUG		CUBA CITY OF	17	6N	3E			SESW	677	1768	CHMP		1913		
1611	LICHTENBERGER R W	1	GIRARD	35	6N	3E	330NL	330WL	SWNW	510	752	SIL	36724	1960		
502			HARRISON F W	29	6N	4E	800NL	240EL	SW	625	1395	CHMP				
1518	SPIREK JAS M	1	SPIREK JAS M	3	7N	1E	266NL	532EL			721	STL	3808	1939		
1525	KETCHERSIDE & FISHER	1	FREDERICK KELLY	10	7N	1E	175NL	100EL		600	590	DEV		1939		
1526	LEE TWP OIL	1	FREDRICK K	10	7N	1E	1500NL	74EL		630	815	LINC	5742	1940		
1527	KETCHERSIDE & FISHER	1	QUIGLE & FREEBURG	11	7N	1E	600SL	190WL	NW	550	657	STL		1938		
1528	LEE TWP OIL	1	WALKER ROY	11	7N	1E	178SL	232WL	SENE	620	990	CHMP	6095	1941		
1529	IND PROD & MFRS	1	BERNHARD	12	7N	1E	600SL	250WL	NWNW	615	756	DEV		1939		
534	LEE TWP OIL	1	QUIGLE E	14	7N	1E	2677NL	795WL	NE	620	1005	CHMP	5743	1941		
1540	KLUMP REX	1	WATSON	13	7N	2E	330SL	330WL	SESE	765	DEV	25262	1954			
946	SPOUN RIVER OIL	1	BURKHEAD STEVE	16	7N	2E	330NL	330WL	NWSESW	620	1097	CHMP	27717	1972		
1541	BUCHANAN JOHN B	1	GAGEN	26	7N	2E	990SL	330WL	NE	645	1063	CHMP	16182	1946		
1549	SLINREA DRUG		TRUAX-TKAER COAL	33	7N	3E	320NL	720WL	NENW	660	1670	CAN	20227	1950		
502	MCALLISTER ROLAND		TRUAX-TKAER COAL	33	7N	3E	276NL	51WL	NW		1736	CHMP	5426	1940		
1804	TRUAX-TKAER COAL	1	MURRIS MINE	4	7N	4E	432NL	420WL	SESESE		1700	CHMP	1696			
674	PARLIN & GRENDORF			27	7N	4E			NWSESE	655	1727	CHMP		1895		
675	MILLER J P	34	CANTON CITY OF	27	7N	4E				607	1646	CHMP				
676	GRAY W H & CO	1	CANTON CITY OF	34	7N	4E	265NL	765WL			1400	CHMP	304			
678		3		34	7N	4E	200NL	700WL			2043	CHMP		1907		
677	GRAY W H & CO	2	CANTON CITY OF	34	7N	4E	250NL	750WL			2332					
1553	NO COMPANY		CANTON	34	7N	4E										
1378	A & B OIL CO	1	FREEMAN DELBERT	21	7N	5E	125NL	330EL	SENESE		725	SIL	4751A	1964		
1123	CENTRAL ILL LIGHT	1	MILLER	24	7N	5E	719NL	226WL	SW		854	SIL		1959	*	
1122	CENTRAL ILL LIGHT	1	HEBB LYLE	26	7N	5E	54NL	335EL	SE		837	SIL		1959	*	
639		2	FARMINGTON CITY OF	1	8N	1E	100SL	1320EL			1700	CHMP		1917		
22017	NEW JERSEY ZINC	J-9	PARRISH M O	5	8N	1E			W2SE		810	CHMP		1968		
1377	PALMER HARRY A	1	DEMPSEY	11	8N	1E	330NL	330FL	NWNE		950	CHMP	45912	1963		
22021	NEW JERSEY ZINC	J-10	BROWN J M	13	8N	1E			SWNESWNW	650	771	CINC		1968		
1578			MERRILL G F	19	8N	1E			SWN2SE		612			1914		
1577	GRAY ENGR		AVON	19	8N	1E			SWNE	640	1170	CHMP	833	1924		
1571	GALESBURG OIL CO			26	8N	1E					1418	CHMP		1901		
22020	NEW JERSEY ZINC	H-23	WILLIAMSON L T	13	8N	2E			NW	SWNESW	637	739	CINC	1329	1933	
703	YOUNG J S		MIDLAND ELEC COAL	2	8N	3E					700	2777	CHMP		1968	
1952	NORTON WM H	1	SPOUN RIVER SCHL	3	8N	3E	975NL	500WL	SW	690	1530	CHMP		1973		
1602	OHIO OIL CO		GUNNETT A J	29	8N	3E	1650SL	1980EL		668	1354	CHMP		1917		
947	JENNINGS C L	1	FAIRVIEW	33	8N	3E	269NL	635EL	SE		1695	CHMP		1917		
831	THORPE WELL CO		M & ST L R R	6	8N	4E	1349SL	150EL		726	1601	CHMP	2056	1937		
948	VARNER WELL & PUMP	2	FARMINGTON CITY	11	8N	4E	800NL	300EL		720	1743	CHMP	27476	1956		
842	CANTON LOCAL CO		DRAKE S A	34	8N	4E			NENWSW	747	933	DEV				
1579	NORTON WM H		MURKIS VILL OF	34	8N	4E	1000SL	2000FL	SE	730	1702	CHMP	53472	1965		

DEV = Devonian; SIL = Silurian; ORD = Ordovician; CINC = Cincinnati Series (U. Ord.); CHMP = Champlainian Series (M. Ord.); CAN = Canadian Series (L. Ord.); CAM = Cambrian; and PC = Precambrian.

HANCOCK COUNTY

County no.	Company or operator	Hole no.	Farm	Sec.	T.	R.	Spot location	Corner	Quarter of Section	Logging ref. elev. (ft.)	Total depth (ft.)	Age of deepest unit pen.	ISGS sample no.	Date comp.	Geophys. logs
241	CALLIHAN ET AL		HALL J D	1	3N	5W	350NL 510EL		SENE	640	568			1938	
29	CITIES SERV OIL CO	1	FULEY	3	3N	5W	990NL 990WL			635	610	CINC	30257	1957	
20643	BOLDUS JAMES W	1	SWISEGROUD HELEN	3	3N	5W	330NL 330EL		SWSE	683	670	CINC	60787	1976	
60	DUDGE J U	1	RAMSEY	4	3N	5W	330NL 330EL		SW	674	620	UEV	54527	1966	
69	MURPHY A W	1	WHITE GEORGE H	5	3N	5W	330NL 330EL		SENE	637	610	UEV	45596	1963	
30	CITIES SERV OIL CO	1	BARILUM	5	3N	5W	336SL 339FL			690	630	UEV	32422	1957	
130	SMITH & COYLE	A=1	JOHNSON	6	3N	5W	330SL 330EL		NESE	650	986	CHMP	16279	1946	
131	SMITH & COYLE	1	JANSEN	7	3N	5W	330SL 330FL		NW	666	827	CHMP	17298	1947	
62	J E C COMPANY	1	BARILUM	9	3N	5W	330SL 330WL		NWNE	682	730	CINC		1967	
51	CARKOLL FRANK M	1	BARILUM	9	3N	5W	330NL 330FL			671	643	UEV	42552	1962	
133	BARTON JAMES H	1	BLUNT LYNN	15	3N	5W	330NL 330EL			660	996	CHMP		1945	
134	SNOWDEN BROS	1	BURNER	16	3N	5W	200SL 200FL		SESWNE	665	965	CHMP		1914	
490	CARLSON JOHN E	1	LUCY HAROLD	16	3N	5W	330SL 330WL		NESE	669	721			1972	
136	HUPKINS DALE	1	SLATER KENT M	20	3N	5W	330NL 330WL		SENW	669	673	UEV	10479	1943	
72	EMERY RALPH V	1	GURDON	34	3N	5W	330NL 660FL			662	640	CINC	49681	1964	
70	WILLIAMS CHESTER	02-3	SPANGLER	1	3N	7W	385NL 184FL		SW	645	591	CINC	46373	1962	
153	SHORT & POTILE	1	SHORT	1	3N	6W	330NL 336WL			700	700	UEV		1955	
20630	NEW JERSEY ZINC CO	J-2	GEISSLER A	4	3N	7W		NE	NWNESE	574	744	CHMP		1968	
156		2	MCCUNE	16	3N	7W			SESE		952	CHMP			
157	HERNDON DRUG CO	1	LAFFEY M U	17	3N	7W	330SL 330FL		SWNW	640	3025	CAMB	11030	1944	*
20631	NEW JERSEY ZINC CO	J-9	MORRIS LESTER	35	3N	7W			N2ENEW	647	805	CHMP		1968	
20632	NEW JERSEY ZINC CO	M-31	MULLBRINK D G	7	3N	8W			NWNESE	657	764	CHMP		1968	
165	WALMA OIL CO	1	MILLEN B	8	3N	8W	1140SL 500WL			731	1371	CAN	1215	1932	
14	WERNEK LEE U	1	POTNAM	13	3N	9W	330NL 330WL		SWNE	670	805	CHMP	25359	1955	
171	BOTT MINOR	1	ROTT MINOR	11	4N	5W			SWSW	528	455	CINC		1914	
73	FAULKNER C M	1	GRIFLITH	1	4N	5W	330NL 330FL			545	419	UEV	50405	1964	
174	GROVES FOREST E	1	GARNETT R K	11	4N	5W	250NL 250WL		NE	580	535	UEV		1938	
175	CUOY KAWLINGS ET AL	1	ROBERT ANNA W	12	4N	5W	150SL 80EL		NWSE	537	675	CHMP	18362	1948	
408	GROVES FOREST E	1	METZGER	13	4N	5W	330NL 330FL		SE	510	413	UEV	56751	1969	
127	GROVES FOREST E	1	GROSE	13	4N	5W	384SL 535WL		SENW	595	491	CINC	56495	1966	
52	HICKEY H J	1	ALEXANDER	14	4N	5W	330SL 330WL		NW	579	518	CINC	45012	1962	
20542	CARLSON JOHN E	1	SHELOK KENNETH	14	4N	5W	330SL 330EL		SESWSE	555	516			1974	
178	CARTHAGE U & G CO	1	TALBOT	15	4N	5W				534	558	UEV			
179	GROVES & COOK	1	TALBOT S M	15	4N	5W	200NL 200WL		SW	535	530	UEV		1939	
180			MACKEY JOHN	16	4N	5W			SESESE	530	558	DFV			
181	HUPKINS DALE	1	ALESHIRE EDGAR	18	4N	5W	330NL 330WL		NE	613	923	CHMP	12937	1944	
83	J E COMPANY	1	RAMPLEY	19	4N	5W	330SL 330WL		SESE	704	666	SIL		1967	
182	CARTHAGE D & G CO	1	MAUCK J	21	4N	5W			SE	544	505			1914	
23	STRIBLING W C	1	HOWE	22	4N	5W	470NL 492WL		NE	519	519	CHMP	27164	1956	
32	ALESHIRE & GROVES	1	ALESHIRE HEIRS	24	4N	5W	330NL 330FL		SE	562	371	DFV	31409	1958	
34	ALESHIRE & GROVES	3	ALESHIRE HEIRS	24	4N	5W	210SL 5FL		NWNESE	565	395	UEV		1958	
33	ALESHIRE & GROVES	2	ALESHIRE HEIRS	24	4N	5W	705NL 330FL		SE	562	377	UEV		1958	
16	WULTZ DON R	1	ROBERTS	24	4N	5W	354SL 387FL		NW	615	815	CHMP	27891	1956	
193	ILL OIL DEV CO	2	HUBERTS JOSEPH	24	4N	5W	192NL 48WL		NESESW	523	192	CINC		1939	
191	HENIGAN FRANK	1	ROBERTS MARY	24	4N	5W	270NL 15EL		NWSESW	570	373	UEV	5570	1940	
190	FAULKNER C M	1	ROBERTS ANNA	24	4N	5W	330NL 540FL		NW	465	465	UEV	24417	1954	
185	FAULKNER C M	9	ALESHIRE	24	4N	5W	422NL 536FL		SWSE	451	451	DFV		1954	
76	NEWELL FRANK	1	NEWELL	24	4N	5W	1080SL 480EL		SW	552	412	UEV	52060	1965	
75	HUDSON & MANSFIELD	1	RODRICK VAN	24	4N	5W	330NL 330WL		NE	582	445	CINC	51908	1965	
590	JOHNSON J P	1	CHAVENS M	25	4N	5W	330NL 330FL		NW	566	526	UEV		1964	
197	WHITE EDGAR	1	SHELAK UDNA T	25	4N	5W	950NL 595WL		SE	517	517	DFV		1952	
196	WHITE EDGAR	1	EVANS	25	4N	5W	330NL 330FL		SW	730	730	CHMP	22490	1952	
195	SNOWDEN BROS & CO	1	ALESHIRE	25	4N	5W		SE	NWNE	601	480	CINC		1914	
194	M & N OIL CO	1	ALESHIRE WILLIAM	25	4N	5W			NWNESE	515	720	CHMP	2053	1937	
20568	CARLSON JOHN	1	THOMPSON LOWELL	25	4N	5W	330SL 330EL		SWSE	635	550			1975	
465	GROVES FOREST & GENE	1	BELL DON	25	4N	5W	330NL 330EL		SE	581	496	CINC	57469	1972	
42	CLEARY PETROLEUM INC	1	EVANS	25	4N	5W	900NL 330EL		NESE	636	536	CINC	36629	1962	
4	LAMBERT DALE E	1	MICHAELIS MARY	26	4N	5W	330NL 640WL		SE	545	437	UEV		1949	
198	STRIBLING WM C	1	HAYDEN GALE B	26	4N	5W	400NL 624EL			580	480	UEV	23311	1953	
199	BROWN ET AL	1	CASTLERURY WLENN	27	4N	5W	200NL 1540EL		SESE	638	464			1937	
200	TATE SAM ET AL	1	RICE JOE	28	4N	5W	138NL 193WL		SWNEW	614	2085	LAMB	5672	1941	
53	SPICKLER M M	1	ANDERSON	28	4N	5W	330NL 330EL		SE	600	535	CINC	42830	1962	
77	HUDSON & MANSFIELD	1	LANSDOWN	34	4N	5W	330SL 330WL		NE	633	550	UEV	51989	1965	
20	GENESIO DEVELOP CO	1	MOELSCHER FRED	35	4N	5W	450SL 330WL		SESW	575	510	SIL	26783	1956	
54	PERARIDI LLIFFORD	1	ALEXANDER M	36	4N	5W	330SL 330EL		NENE	635	540	CINC	54378	1962	
212	CAIN W C	1	WALTON	33	4N	5W	200SL 200WL			677	632	UEV	949	1930	
40	WILLIAMS CHESTER	03-1	POWELL A M	35	4N	6W	136NL 240EL		SENE	655	655	CHMP	46350	1963	
98	UFKES JUNIUS	1	UFKES J	1	4N	7W	330SL 330WL			605	765	CHMP		1968	
20653	NEW JERSEY ZINC CO	M-6	WARTICK	5	4N	7W		SE	NESE	649	750	CHMP		1968	
50	MEAGY & LEE	1	GHAUF	6	4N	7W	330NL 330WL		NESE	610	590	UEV	45914	1963	
219	CAIN W C	1	TOBIAS	24	4N	7W	330SL 330WL		NW	660	465	CHMP	7484	1942	
45	LEE & HAGGAY	1	ROSENBLUM	6	4N	8W	330NL 990WL		NE	645	706	UEV	30758	1961	
20634	NEW JERSEY ZINC CO	M-1	CUCHRAN R	15	4N	8W		NE	SWSW	669	904	CHMP		1968	
36	SHAW & HUFF	1	ALLEN	19	4N	8W	85SL 330WL		NEW	680	737	UEV	34597	1959	
28	SHAW & HUFF	1	JACQUOT PAUL	22	4N	8W	330SL 330FL		NW	650	797	CHMP	30250	1957	
229		1	POPEL-MILLEN BREWNG	3	4N	9W				812	844	CHMP		1907	
230			WARSAW CITY WELL	9	4N	9W				844	833	CHMP		1884	
251	WALKER J P	1	HARTMAN	11	4N	9W	150SL 150WL		SE	720	633	CHMP	1660	1935	
232	WALMA OIL CO	1	PEPPLE	12	4N	9W			NENEW	622	795	CHMP	1313	1933	
20595	NEW JERSEY ZINC CO	M-2	KOEFER	13	4N	9W			NWNESE	690	973	CHMP		1968	
235	WALMA OIL CO	1	MATZE	13	4N	9W			NESESE	686	935	CHMP		1931	
20596	NEW JERSEY ZINC CO	M-3	BRUECK	23	4N	9W		NE	SWSE	664	991	CHMP		1968	
20635	NEW JERSEY ZINC CO	M-25	JOHNSON L	28	4N	9W		NE	SESESWSE	482	627	CHMP		1968	
238	WALKER NEWLANO ET AL	1	KIRCHNER-DUDGE ET AL	36	4N	9W	790NL 530FL			733	1685	UEV	1170	1931	
259	CARTHAGE OIL & GAS	1	MOORE	3	5N	5W			NENEW	604	670	UEV		1914	
520	WESTERN ENTERPRISES	1-A	DUFFY	5	5N	5W	330NL 330WL		SESW	629	640	</			

HANCOCK COUNTY

County no.	Company or operator	Hole no.	Farm	Sec.	T.	R.	Spot location	Corner	Quarter of Section	Logging ref. elev. (ft)	Total depth (ft)	Age of deepest unit pen.	ISGS sample set no.	Date comp.	Geophys. logs
20637	NEW JERSEY ZINC CO	J-1	MCCAUGHEY	23	5N	7W			NWSE	686	703	CHMP		1968	
35	JENNINGS C L		BSA CAMP EASTMAN	6	5N	8W			NW		1003	CHMP		1958	
20799	NEW JERSEY ZINC	H-24	MALLER	7	5N	8W			E2E2	647	777	CHMP		1968	
20638	NEW JERSEY ZINC CO	H-5	MCVEIGH	11	5N	8W			SWSE	633	877	CHMP		1968	
99	MENSENDICK & LONG	1	KRAFT	17	5N	8W	330NL 330WL		SWSE	602	645	DEV	55206	1968	
20639	NEW JERSEY ZINC CO	H-1	POTTER	23	5N	8W			SE	618	866	CHMP		1968	
293	WALKER JAS P		GILLEN	33	5N	8W			SWSW	665	755	CHMP	1705	1935	
295	LAMARPE OIL&GAS CO	1	GUCHENOUR	3	6N	5W					755	CHMP		1916	
20640	NEW JERSEY ZINC CO	H-10	AVISE N	4	6N	6W			NENE	647	767	CHMP		1968	
20641	NEW JERSEY ZINC CO	J-8	BROOKS J	36	6N	6W		NW	NE	550	686	CHMP		1968	
20629	NEW JERSEY ZINC CO	H-8	SANDUENS H	13	6N	8W		SW	NWNW	678	749	CHMP		1968	
46	JONES ELLIS		NAHVOO MILK PROD CO	2	6N	9W	300NL 50EL			645	811	CHMP		1945	
317	EMERY & KING W L	1	HAST CHAS	23	7N	5W	1428L 231EL		NE	718	685	DEV	4461	1940	
124	JONES & SCHMEISER DU		DURHAM	16	7N	6W			N2S2	640	800	CHMP		24748	
20642	NEW JERSEY ZINC CO	H-11	MICKELS	13	7N	7W			SE	601	802	CHMP		1968	
24	GENESECO DEV CO	1	ROEDEKER LEO	15	7N	8W	330SL 330EL		SWSE	700	1800	CAN	27713	1957	
41	FULK PERRY JR	1	ROEDEKER DELMER	23	7N	8W	330NL 330EL		SWNE	687	1000	CHMP		17975	1948
338	LAMBERT DALE E	1	GRIFFITH WALTER	26	7N	8W	330NL 330WL		SE	690	1100	CHMP	16090	1947	*
59	CAMILL & SMITH	1	HEBRER	27	7N	8W	330NL 330WL		NENE	689	590	DEV		1963	
20594	NEW JERSEY ZINC	H-7	HAMMON	29	7N	8W			NWSE	582	689	CHMP		1968	
367	LAMBERT DALE E	1	PRDX CANL	36	7N	8W	660NL 427WL		NE	694	745	CHMP	17141	1947	

HENDERSON COUNTY

29	EASTERN PETROLEUM	1	ANDERSON CARL ETAL	6	8N	4W	330SL 330WL			730	475	DEV		1966	*	
25	KRON WILLIAM M	1	ANDERSON CARL	6	8N	4W	330NL 330EL			730	900	CHMP	35653	1960		
41	FULK PERRY JR	1	BROOK EARL	7	8N	4W	330NL 330EL			749	510	DEV	53705	1966		
20594	NEW JERSEY ZINC	H-20	BROOK & BUTLER	9	8N	4W			SESW	737	751	CHMP		1968		
74	POPE BROTHERS	2	BROOK A	9	8N	4W			SESW		703	CHMP				
78			CHRIST JUE A	13	8N	4W					640					
50	CARLSON JOHN E	1	GERHARDI RAYMOND	14	8N	4W	330SL 330WL		SW	755	785			1966		
80	NORTHERN URNANCE	1	SCHNOCHE	15	8N	4W	330SL 330WL		SE	760	670	CINC	11753	1944	*	
82	NORTHERN URNANCE	1	BUHAN FLORENCE	18	8N	4W	996NL 332WL		SE	770	729	DEV	11225	1944		
83	NORTHERN URNANCE	1	COVERI STELLA	35	8N	4W	600NL 660EL		SW	780	725	DEV	11344	1944		
20595	NEW JERSEY ZINC	H-12	TORRANCE CARL	36	8N	4W		SE	SENE	768	848	CHMP		1968		
17	MILLER L A	2-M	ANDERSON FRANK	1	8N	5W	330NL 430EL		SESE	681	476	CINC	53168	1966	*	
16	MILLER L A	1-M	ANDERSON F	1	8N	5W				709	530	CINC	53036	1966	*	
65	POPE ET AL		BROOK A V	1	8N	5W			E2		903					
49	WHEATLEY J C	1	LUDLUM ELMER	5	8N	5W	330SL 330EL		SWSE	681	488		54374	1966		
47	CARLSON JOHN	1	SIEGWURTH ANNA	7	8N	5W	330SL 650EL		NE	654	540	CINC		1966		
88	KIDDER C U	1	CARPENTER C HOWARD	8	8N	5W	904NL 372EL		NE	532	512	SIL	8332	1943		
34	FULK PERRY JP	1	LAUVER	11	8N	5W	330NL 330WL		SE	733	545	SIL		1966	*	
40	MILLER L A	1-M	BURG MAY	12	8N	5W	330NL 330EL		NE	742	453	DEV	54382	1966		
39	MILLER L A	2	BURG	12	8N	5W	330NL 330WL		NENE	750	460	DEV	54373	1966		
35	DELTA OIL CO	1	CUMMIES	13	8N	5W	330NL 330EL		NWNW	752	622	DEV	53379	1966	*	
48	WINSLOW L F	1	PAINTER ELIZABETH	14	8N	5W	330SL 330WL		SESW	746	610	DEV	54026	1966		
38	WINSLOW L F	1	PAINTER RAY S	15	8N	5W	330NL 330WL		NE	708	572	CINC		1966		
42	FULK PERRY	1	ELLIS LUYD	23	8N	5W	330NL 330EL		SE	754	611	SIL		1966	*	
28	WERNER LEE	1	EVANS	2	8N	6W	1650SL 379EL		SW	553	802	CHMP	49972	1964		
118		1	SPARRAW WM	28	8N	6W			N2		425	DEV		1904		
313	N ILL GAS CO	1	COVERI	4	9N	4W			NWSW		3000		58779	1973	*	
249	NORTHERN ILL GAS	MD-5		4	9N	4W	755L 750WL		NW		505		57803	1971	*	
288	NORTHERN ILL GAS CO	MD-26		5	9N	4W	60NL 90WL		SW	654	759	CHMP		58752	1973	*
20562	NORTHERN ILL GAS CO	4	BROOK	6	9N	4W	260SL 192WL		NWSW	661	2242		59804	1975	*	
20555	NORTHERN ILL GAS	MD-53		6	9N	4W	1590SL 1992EL		SE	626	481		59810	1974	*	
282	NORTHERN ILL GAS CO	MD-32		6	9N	4W	80SL 1325WL		SW	620	434	CHMP		58756	1973	*
20559	N ILL GAS CO	3	BROOK	6	9N	4W	660SL 194WL		NWSW		2380			1975	*	
20558	N ILL GAS CO	2	BROOK	6	9N	4W	660SL 194WL		SWNW		940			1975	*	
20552	NORTHERN ILL GAS	MD-50		6	9N	4W	1865NL 2081EL		SE	633	445		59807	1974	*	
20554	NORTHERN ILL GAS	MD-52		6	9N	4W	660NL 2021EL		SE	632	675		59809	1974	*	
20553	NORTHERN ILL GAS	MD-51		6	9N	4W	1320NL 1985EL		SE	628	546		59808	1974	*	
318	N ILL GAS CO	1	BROOK	6	9N	4W	665L 205WL		NWSW		2806			58778	1973	*
316	NORTH ILL GAS	1	RUTH N	7	9N	4W	91NL 1252EL		SE	658	2900			1972	*	
255	NORTHERN ILL GAS	MD-18		7	9N	4W	235SL 346EL		SWNE		455		57807	1971	*	
20550	ADDOLPHSON HOR		FLACK ED	7	9N	4W	195NL 50WL		SE		2100			1974		
20549	NORTH ILL GAS	3	OLIVER L	7	9N	4W	79NL 50WL		SWNE	657	2750			1973	*	
20548	N ILL GAS CO	2	OLIVER L	7	9N	4W	125NL 50WL		SE		2221			1973	*	
314	N ILL GAS CO	1	OLIVER L	7	9N	4W	79NL 50WL		SE		2740			1973	*	
290	NORTHERN ILL GAS CO	MD-43		7	9N	4W	325SL 125WL		NWNW	636	435		58769	1973	*	
286	NORTHERN ILL GAS CO	MD-36		7	9N	4W	135SL 24WL		NWNE	649	418		58761	1973	*	
241	NORTHERN ILL GAS	MD-15		8	9N	4W	100L 465EL		SWSW		438		57805	1971	*	
258	NORTHERN ILL GAS	MD-19		8	9N	4W	465NL 47WL		NE		420		57808	1971	*	
121			RICHIEY	8	9N	4W			SESW	601	310	DEV		44		
301	NORTHERN ILL GAS CO	MD-40		8	9N	4W	89SL 715EL		NW	605	445	CHMP	58766	1973	*	
281			KESTELLU JOE	8	9N	4W	473SL 490WL		SW		514	CHMP		1957		

DEV = Devonian; SIL = Silurian; ORD = Ordovician; CINC = Cincinnati Series (U. Ord.); CHMP = Champlainian Series (M. Ord.); CAN = Canadian Series (L. Ord.); CAM = Cambrian; and PC = Precambrian.

HENDERSON COUNTY

County no.	Company or operator	Hole no.	Farm	Sec.	T.	R.	Spot location	Corner	Quarter of Section	Logging ref. elev. (ft)	Total depth (ft)	Age of deepest unit pen.	ISGS sample set no.	Date comp.	Geophys. logs
120	DIETSCH DEWEY		PENDAVIS CHAS	8	9N	4W			SWNESE	660	560	DFV	20144	1950	
300	NORTHERN ILL GAS CO	MD57		8	9N	4W	193NL	40WL	NW	659	510	CHMP	58762	1973	*
302	NORTHERN ILL GAS CO	MD27		9	9N	4W	550SL	165WL	NE	614	517	CHMP	58753	1973	*
303	NORTHERN ILL GAS CO	MD38		9	9N	4W	630SL	435EL	NWNE	617	548	CHMP	58764	1973	*
126	NEWHALL CORP	1	HANNA	14	9N	4W	660SL	660EL	SE	680	610	LINC	58512	1943	
304	NORTHERN ILL GAS CO	MD30		15	9N	4W	260SL	90WL	SW	703	574	CHMP	58735	1973	*
311	NORTHERN ILL GAS CO	MD42		15	9N	4W	1265NL	360WL	NENE	707	643		58768	1973	*
243	NORTHERN ILL GAS		MD=13	15	9N	4W	1953NL	243WL	NW	700	472			1971	*
2036A	NORTHERN ILL GAS CO	1	HEAP KEVA	16	9N	4W	694NL	70FL	NE	710	2940		59802	1973	*
127	JONES ELLIS		PATTEE FRED	16	9N	4W	20NL	50EL	SESENE	700	343	DEV	5448	1940	
128	MEDIA OIL CO		PENDAVIS	17	9N	4W	1014NL	892WL	NE	670	1235	CAN	3651	1939	
129	NORTHERN URUNANCE	1	PENDAVIS CHAS	17	9N	4W	660NL	660WL		610	446	CHMP	11227	1944	
254	NORTHERN ILL GAS		MD=1	17	9N	4W	1735SL	115EL	NE	654	580				
130		3	PUGUE WM EST	17	9N	4W			NWNE		600				
306	NORTHERN ILL GAS CO	MD29		18	9N	4W	87SL	818EL	SE	664	549		5473A	1973	*
20351	NORTHERN ILL GAS CO	1	BROOK J	18	9N	4W	63SL	100WL	SE	666	2085		59801	1973	*
131	MEDIA OIL	1	EVANS M L	18	9N	4W	217NL	403WL		597	802	CHMP		1940	
248	NORTHERN ILL GAS		MD=7	20	9N	4W	37NL	67EL	SE	641	533		57804	1971	*
257	NORTHERN ILL GAS		MD=20	20	9N	4W	31SL	442WL	NENE	690	475		57809	1971	*
208	NORTHERN ILL GAS		MD=24	21	9N	4W	1190SL	45EL	SENE	707	573		50241	1972	*
315	NORTHERN ILL GAS CO	1	SHOREJ	22	9N	4W			SENE	733	2935		58760	1973	*
133	NORTHERN URUNANCE	2	TURBS NURA	22	9N	4W	990SL	990WL	NW	710	605	CHMP	11345	1944	
132	NORTHERN URUNANCE	1	TURBS NURA	22	9N	4W	335NL	335WL		700	390	LINC	11226	1944	
136	NORTHERN URUNANCE	1	PENDAVIS J B	23	9N	4W	990SL	660EL		492	492	LINC	11337	1944	
269	NORTHERN ILL GAS		MD=23	23	9N	4W	144NL	230EL	SE	717	015		58240	1972	*
8		1	GIRSON	24	9N	4W				680	644	CHMP		1929	
26	SALMONS GLEN	1	MUVEY	24	9N	4W	330NL	933WL	NENE	714	705	CHMP	40843	1961	
158	PENDAVIS & CO	1	PENDAVIS	24	9N	4W			NENW		363	DEV	706	1928	
139		2	PENDAVIS	24	9N	4W			SENNW	712	409	DEV	725		
270	NORTHERN ILL GAS		MD=22	26	9N	4W	381SL	57FL	NE	753	685		58259	1972	*
247	NORTHERN ILL GAS		MD=6	27	9N	4W	49SL	39EL	NW		636		58751	1971	*
31	MILNER DALE N	1	LYNCH	34	9N	4W	990SL	330EL	SE	746	525	CINC	53198	1966	*
256	NORTHERN ILL GAS		MD=17	1	9N	5W	55NL	43WL	NENW		439		57808A	1971	*
283	NORTHERN ILL GAS CO	MD25		1	9N	5W	55NL	55EL	SENE	659	731			1973	*
289	NORTHERN ILL GAS CO	MD31		1	9N	5W	77NL	66EL	SE	660	707			1973	*
287	NORTHERN ILL GAS CO	MD33		1	9N	5W	1515NL	45WL	SW	634	528		58757	1973	*
285	NORTHERN ILL GAS CO	MD35		1	9N	5W	737NL	59EL	SE	645	580		58760	1973	*
159	NORTHERN URUNANCE	1	LICKLY GERTHODE	1	9N	5W	660NL	660EL	NWSE	650	410	LINC	11411	1944	
20357	NORTHERN ILL GAS	MD34		1	9N	5W	470NL	77EL	SE	649	630		59811	1974	*
20345	NORTHERN ILL GAS	MD47		1	9N	5W	200NL	66EL	SE	658	606		59739	1974	*
20347	NORTHERN ILL GAS	MD49		1	9N	5W	236SL	89EL	NENE	654	529		59806	1974	*
20346	NORTHERN ILL GAS	MD48		1	9N	5W	400SL	84EL	NENE	654	555		59805	1974	*
312	NORTHERN ILL GAS CO	MD39		2	9N	5W	41NL	84EL	NWSE	634	527		58765	1973	*
284	NORTHERN ILL GAS CO	MD34		2	9N	5W	100SL	25WL	SENNW	614	518		58758	1973	*
251	NORTHERN ILL GAS		MD=4	3	9N	5W	34SL	40FL	SE	622	522		57802	1971	*
242	NORTHERN ILL GAS		MD=14	3	9N	5W	54NL	70WL	NENE	631	487		57810	1971	*
244	NORTHERN ILL GAS		MD=12	10	9N	5W	50SL	76WL	NW	577	477		57815	1971	*
319	NORTHERN ILL GAS CO	1	SIVERLY L	10	9N	5W	622NL	90EL	NE	610	2615		58252	1972	*
252	NORTHERN ILL GAS		MD=3	11	9N	5W	40SL	1067WL	SW	612	516		57811	1971	*
246	NORTHERN ILL GAS		MD=9	11	9N	5W	57NL	837EL	SE	628	542		57816	1971	*
271	NORTHERN ILL GAS		MD=21	11	9N	5W	460SL	1041WL	NW	618	509		58238	1972	*
240	NORTHERN ILL GAS		MD=16	12	9N	5W	51NL	248EL	SE		462		57817	1971	*
164	YOUNG W B & CO	1	MCGRAW	12	9N	5W			SESW		240	DEV		20	
245	NORTHERN ILL GAS		MD=11	13	9N	5W	995NL	1155WL	SW		501		57814	1971	*
253	NORTHERN ILL GAS		MD=2	14	9N	5W	58SL	33WL	SE		535		57812	1971	*
307	NORTHERN ILL GAS CO	MD41		14	9N	5W	965NL	134EL	NE	583	477		58767	1973	*
317	NORTHERN ILL GAS CO	1	LILLARD	14	9N	5W	46NL	1195WL	NW	627	3180		58651	1973	*
250	NORTHERN ILL GAS		MD=5	24	9N	5W	184NL	100EL	SE		545		57813	1971	*
168	STRUNGHURST & MEDIA	1	HARTEK	25	9N	5W			NE	665	1601				
167	SEWELL WELL CO		STRUNG HUKST CITY OF	25	9N	5W			SENE	675	1009	CHMP	4	1915	
44	WHEATLY J C	1	PEASLEY	35	9N	5W	330SL	330WL	SENNW	721	461	LINC	54027	1966	
24	KROHN WILLIAM H	1	FURT C E	35	9N	5W	330SL	330EL	NE	710	874	CHMP	35403	1960	
43	MILLEN L A	1-M	ANDERSON FRANK	36	9N	5W	330SL	330EL	SE	727	450		53205	1966	
37	MILLEN L A	1	ANDERSON ET AL	36	9N	5W	330SL	330WL	SE	757	2614	LAMB		1966	*
308	NORTHERN ILL GAS CO	MD46		1	9N	6W	549NL	549WL	NW	530	420		58773	1973	*
52	MILLENS OIL & GAS	1	HAGLES	36	9N	6W	330SL	330WL	NWNE	553	796		53973	1967	*
69	HIRELY JOHN M	1	SEYMOUR ROBERT L	5	10N	4W	330SL	330WL	NW	690	1420	CAN		1968	
181	JONES ELLIS CO		RIGGSVILLE CITY	17	10N	4W	250SL	250EL	SE		891	CHMP	192A	1930	
102	BLAKE RUSSELL		CUMM UNIT SCHL DIST	19	10N	4W	200NL	720WL		695	830		34555		
20393	NEW JERSEY ZINC	J-20	CRAY W	10	10N	5W			SENNENW	531	496			1966	*
27	JACOBS H C	1	GRAY	29	10N	5W	330NL	330EL	SWNW		641	CHMP	44708	1963	
36	MILLEN & MALE	1	MCCHESENEY	34	10N	5W	330NL	330EL	NWSE		346	LINC	5337A	1966	
21	JENNINGS C L		MCCHESENEY	34	10N	5W			NE		673	CHMP		1950	
309	NORTHERN ILL GAS CO	MD44		23	10N	6W	35NL	1413FL	NE	527	380		58770	1973	*
310	NORTHERN ILL GAS CO	MD45		24	10N	6W	33NL	70EL	SW	525	359		58771	1973	*
20396	NEW JERSEY ZINC	J-19	THOMPSON L	2	11N	4W			NENWSE	770	550	CINC		1968	
305	BURKLAND LLOYD	1	ZIELKE JOE K	9	11N	4W			NESENE		122			1970	*
53	BASSETT CLYDE H	1	DELABAH GROUNDUS	13	11N	5W	330NL	330EL	SE		450	CINC	54791	1967	
196	STOTTS C M	1	RICHMOND GEU C	22	11N	5W	1109SL	2297EL	SW	520	900	CHMP	8791	1942	
20400	MILLEN OIL & GAS	1	RIGGERS	36	11N	5W	300NL	660EL	NW		1030	CHMP	60302	1970	
198	JENKS & JOHNSON	1	INMAN BERT	1	12N	5W			NWNE	590	1547	CHMP	728	1920	

DEV = Devonian; SIL = Silurian; ORD = Ordovician; CINC = Cincinnati Series (U. Ord.); CHMP = Champlainian Series (M. Ord.); CAN = Canadian Series (L. Ord.); CAM = Cambrian; and PC = Precambrian.

HENRY COUNTY

County no.	Company or operator	Hole no.	Farm	Sec.	T.	R.	Spot location	Corner	Quarter of Section	Logging ref. elev. (ft)	Total depth (ft)	Age of deepest unit pen.	ISGS sample set no.	Date comp.	Geophys. logs	
488	LARSON & SWANSON		TIMBERLAKE HALPH	32	14N	1E	1605L 2870FL			760	505	STL	9419	1942		
15	PEERLESS SERV CO		KNESS LOUIS	35	14N	1E				790	708	STL	19159	1949		
410	NATURAL GAS PIPELINE	1	MULTIGMEN N	4	14N	2E	25058L	20WL		785	690	CHMP	49415	1944		
491	LARSON & SWANSON		CHARLSON ESLEY J	9	14N	2E	662NL	100EL		805	468	STL	12782	1945		
412	NAT GAS PIPELINE CO	1	MCBEE D	10	14N	2E	80NL	42EL	NE	800	706	CHMP	49412	1964		
411	NATURAL GAS PIPE	1	BROWN T	10	14N	2E	719NL	50WL	SW	790	905	CHMP	49410	1964		
413	NATURAL GAS PIPELINE	1	WIND N	15	14N	2E	505L	100WL	SESE	790	767	CHMP	49408	1964		
414	NAT GAS PIPELINE CO	1	MOODY E	17	14N	2E	72NL	44EL	NE	803	700	CHMP	49411	1964		
495	MILLER ART WELL	1	WOODHULL CITY WELL	30	14N	2E			SESW	854	1394	CHMP		1902		
16	MILLER ART WELL	2	WOODHULL CITY WELL	30	14N	2E			NESE	824	1369	CHMP	554	1925		
17	LARSON & SWANSON		WHITE HARRY L	32	14N	2E	175NL	1325WL		800	473	DEV	11110	1944		
628	PEERLESS SERV CO		TAYLOR SISTERS	34	14N	2E			NWNEW	800	708	STL	19737	1949		
415	NATURAL GAS PIPE	1	ANDERSON C	30	14N	3E	495L	315EL		NE	750	726	CHMP	50035	1944	
497	THOMPE BRUS	4	GALVA CITY WELL	27	14N	4E			NWSEW	845	1087	CAN	1330	1933		
750	CENTRAL ILL LT CO	2A	ANDREWS	21	14N	5E	307NL	443EL	NE	811	870	CINC		1971	*	
751	CENTRAL ILL LT CO	4A	GAMBLE	22	14N	5E	875L	30WL	SESE	786	698	CINC		1971	*	
752	CENTRAL ILL LT CO	1A	KATZER	23	14N	5E	1175L	55WL	SW	794	850	CINC		1971	*	
753	CENTRAL ILL LT CO	3A	RUMBOLD	25	14N	5E	73NL	7WL	NEW	754	850	CINC		1971	*	
754	CENTRAL ILL LT CO	7A	BATES	26	14N	5E	5055L	660WL	SEW	764	788	CINC		1971	*	
564	RINGLE K K		GREEN WARREN	30	14N	5E	2500NL	200EL		800	600	STL	9432	1940		
718	CENTRAL ILL LT CO	21	RUMBOLD	34	14N	5E	50NL	13FL	NE	789	422	STL		1970	*	
717	CENTRAL ILL LT CO	14	PETERSON	34	14N	5E	100NL	165WL	NW	722	474	STL		1970	*	
755	CENTRAL ILL LT CO	5A	CNAIG	35	14N	5E	66NL	71EL	NE	741	840	CINC		1971	*	
721	CENTRAL ILL LT CO	16	DUSTIN	35	14N	5E	2855L	414WL	SW	717	870	CINC		1970	*	
499	LARSON & SWANSON		BOWMAN LAHL & ELLA	6	15N	1E	6005L	200WL		780	404	DEV	9418	1943		

IROQUOIS COUNTY

103A	PEOPLES GAS & LIGHT	1	HALLINGER	13	24N11E				SW	731	460	DEV	58561	1972	*
1024	PEOPLES GAS LIGHT	1	FIELDING	6	24N10W		67NL	1690WL		732	519	DEV	58571	1972	*
1031	PEOPLES GAS LIGHT	1	SWARTZ	3	24N11W		124NL	270WL		724	595	DEV	58566	1972	*
1009	PEOPLES GAS LIGHT	1	LUCKHART	6	24N11W		62NL	34EL	NANE	692	523	DEV	58558	1972	*
1010	PEOPLES GAS LIGHT	1	TUTHEROH	16	24N11W		222NL	64EL	SENESE	742	640	DEV	58577	1972	*
1011	PEOPLES GAS LIGHT	1	SCHERER	24	24N11W		130NL	58EL	SESW	745	659	DEV		1972	*
161	MCDANIEL K K	1	SWARTZ	28	24N11W		3395L	350EL	NE	774	1535	CHMP	54604	1947	
136	VICKERY DRUG CO		H=5	31	24N11W		7658L	90WL		766	615	DEV	41029	1941	*
1032	PEOPLES GAS LIGHT	1	LAYVEN RICHARD	32	24N11W		11095L	205WL		730	610	DEV	58554	1972	*
129	VICKERY DRUG		H=6	2	24N12W		60NL	60WL	NW	680	404	DEV	40976	1961	*
1041	PEOPLES GAS LIGHT	2	PRUITI	3	24N12W		1018L	106WL		687	420	DEV	58564	1972	*
127	VICKERY DRUG		H=2	10	24N12W		2605L	60EL	NESE	683	461	DEV	40973	1961	*
1035	PEOPLES GAS LIGHT	1	PRUITI	11	24N12W		64NL	356WL		684	423	DEV	58568	1972	*
126	VICKERY DRUG		H=3	12	24N12W		653L	1500FL	SE	709	520	DEV	41034	1961	*
125	NORTHERN ILL GAS		H=1	23	24N12W		1305L	1500WL		700	485	DEV	40974	1961	*
128	VICKERY DRUG CO		H=4	30	24N12W		2605L	600WL	SW	716	551	DEV	40975	1961	*
996	PEOPLES GAS & LIGHT	1	MUMH	21	24N13W		250NL	94EL	SENESE	679	545	DEV	58560	1972	*
947	PEOPLES GAS LIGHT	1	WINGEK	24	24N13W		89NL	70EL	NE	675	540	DEV	58573	1972	*
998	PEOPLES GAS LIGHT	1	RUDIN BEN	4	24N14W		405L	73EL	NENE	664	365	DEV	58574	1972	*
1039	PEOPLES GAS LIGHT	1	DUDU	8	24N14W		249NL	46WL	NW	681	410	DEV	58567	1972	*
994	PEOPLES GAS LIGHT	1	RUDIN	15	24N14W		875L	82NL	SW	693	490	DEV	58570	1972	*
1040	PEOPLES GAS LIGHT	1	MAXWELL	17	24N14W		7905L	79WL	SW	698	425	DEV	58569	1972	*
999	PEOPLES GAS LIGHT	1	RENTSCH	20	24N14W		107NL	147WL	NENE	674	523	DEV	58568	1972	*
1012	PEOPLES GAS LIGHT	1	SUMNER	6	25N10W					737	386	DEV	58575	1972	*
1013	PEOPLES GAS LIGHT	1	HANDY	3	25N11W					689	339	DEV		1972	*
1014	PEOPLES GAS LIGHT	1	WILLIAMS DOROTHY	6	25N11W					690	364	DEV	58559	1972	*
1080	HYDROCARBON SURVEY	60	MINIER P W	6	25N11W		645NL	825WL		737	440	STL	96673	1973	
1015	PEOPLES GAS & LIGHT	1	KEEN	13	25N11W		225L	150WL		682	398	DEV	58555	1972	*
1016	PEOPLES GAS LIGHT	1	ANDERSON	30	25N11W		57NL	41EL	NENEW	675	504	DEV	58572	1972	*
249	MILFORD OIL & GAS		CALKIN S N	3	25N12W		2300NL	500EL		672	721	STL	24		
252	MILFORD OIL & GAS		HANKE	4	25N12W				SEWNE	650	1205	CHMP	31		
31	NEWTON & CLEMENS		WA S	9	25N12W				NW	655	250	DEV	34919	1959	*
1043	PEOPLES GAS LIGHT	1	GLOYEK	15	25N12W		491NL	979WL		658	395	DEV	58624	1972	*
132	VICKERY DRUG		H=9	15	25N12W		405L	30EL	SE		409	DEV	40980	1961	*
1033	PEOPLES GAS LIGHT	1	JANSEN	16	25N12W		615L	371WL	SE	651	415	DEV	58563	1972	*
24	APFELD JOHN J	1	BELL JOHN	19	25N12W		330NL	336FL	NESE		1310	CHMP	35344	1960	
11	BEEBE CHARLES J	1	LUNDRER	19	25N12W				W2	650	850	DEV	58402	1954	*
131	VICKERY DRUG		H=8	23	25N12W		505L	75WL	SW	650	396	DEV	40978	1961	*
1004	PEOPLES GAS LIGHT	1	SKAIVEN JOHN	28	25N12W		54NL	10FL	NWNEW	661	510	DEV	58577	1972	*
130	VICKERY DRUG CO		H=7	32	25N12W		505L	60EL	SE	663	440	DEV	40977	1961	*
1005	PEOPLES GAS LIGHT	1	MURIS STEPHEN	33	25N12W		675L	101WL	SWSEW	664	461	DEV	58583	1972	*
1000	PEOPLES GAS LIGHT	1	SHUPEN	15	25N13W		3025L	604L	NWSE	688	418	DEV	58576	1972	*
264	INDUOITS OIL PROP		DEWEY NELS	28	25N13W		24005L	200FL		660	837			1975	
21137	GURDON JOHN D	1	FANNING	28	25N13W		330NL	330EL	SE	660	840			1975	
1001	PEOPLES GAS LIGHT	1	MCCRAY	33	25N13W		845L	493EL	SWSE	662	458	DEV	58623	1972	*
12	JENNINGS L L	17	STATE OF ILLINOIS	6	26N10W				SENE		330	STL	22525	1952	
1079	HYDROCARBON SURVEY	72A	SHRIMPLIN	1	26N11W		36NL	530WL	NE	680	270	DEV	58674	1973	
278				2	26N11W		2200NL	2000WL	NE	684	1600				
276			SHELDON CITY	2	26N11W		2620NL	2200WL	NE	685	1770			1098	
1044	HYDROCARBON SURVEY	74	WEBSTER	4	26N11W		302NL	2705EL		685	255	DEV		1972	
263	BERNS GEORGE		BAIRD TUM	7	26N11W						328	STL	11723	1944	

DEV = Devonian; SIL = Silurian; ORD = Ordovician; CINC = Cincinnati Series (U. Ord.); CHMP = Champlainian Series (M. Ord.); CAN = Canadian Series (L. Ord.); CAM = Cambrian; and PC = Precambrian.

ILLOINOIS COUNTY

County no.	Company or operator	Hole no.	Farm	Sec.	T.	R.	Spot location	Corner	Quarter of Section	Logging ref. elev., (ft)	Total depth (ft)	Age of deepest unit pen.	ISGS sample set no.	Date comp.	Geophys. logs
1065	HYDROCARBON SURVEY	62	BURTON	15	20	N11W	405SL 184L		SW	690	360	DEV	50697	1973	
1066	HYDROCARBON SURVEY	76	INDOQUIS CO	33	20	N11W	993SL 45EL		SE	684	413	DEV	50703	1973	
288	MULLIGER J & SONS		CAVITI PAUL	14	20	N12W			SWSWSESE		349			1945	
1083	HYDROCARBON SURVEY	75	DUTS	33	20	N12W	545L 304L		SESE	648	240	DEV	50699	1973	
1084	HYDROCARBON SURVEY	83	JOHNSON	36	20	N12W	545L 592FL			670	331	DEV		1973	
1067	HYDROCARBON SURVEY	80	EASTBURN	36	27	N12W	305L 54FL			674	370	DEV	50694	1973	

KNOX COUNTY

576	PALMER HARRY A	1	KALB	35	9N	1E	330SL 330FL		NW	690	657	DEV	44706	1963	
766	GIECK WALTER G	1	MOPKINS REX	4	9N	2E	330SL 3304L		NESE	650	563		55505	1960	
579	BLAKE RUSSELL	1	MAJON	4	9N	3E	1100NL 2200FL		NE		638	STL	22672	1952	
580	JONES & SCHMEISER		POTNAM DR	14	9N	3E	1700NL 1504L		NW		654	LINC		1943	
286	LARSON & SWANSON		PLUMER MARGARET	14	9N	3E	1000SL 13204L		SE	638	619	DEV	9840	1943	
602	J P MILLER ART WELL	2	YATES CITY	11	9N	4E	2514NL 22004L		NW	1580			47925	1964	
611	ILLINOIS POWER CO	H-1		2	10N	1E	15L 8FL		SWSW	771	543	DEV		1967	*
767	BLAKE RUSSELL		BLAKE RUSSELL	2	10N	1E	1875SL 9304L			750	520	DEV		1960	*
612	ILLINOIS POWER CO	H-2		2	10N	1E	35NL 15914L			760	529	DEV		1967	*
615	ILLINOIS POWER CO	H-4		3	10N	1E	1532NL 25814L		NW	763	530	DEV		1967	*
616	ILLINOIS POWER CO	H-5		3	10N	1E	639SL 71FL		SE	759	522	DEV		1967	*
20979	N JERSEY ZINC CO	J-13	WETH	7	10N	1E			NWNESE	739	701	CINC		1960	
583	PLYMOUTH WELL CO		GALESBURG RED CO	9	10N	1E			NESESE	740	640	CINC	19330	1980	
613	ILLINOIS POWER CO	H-3		14	10N	1E	625SL 402FL		NE	740	546	DEV		1967	*
584	LUMAX CO	1	NELSON	20	10N	1E	1033SL 1715FL		NE	730	1350	CAN	5451	1940	
589	THORPE DRUS	3	ADIRONDACK CITY OF	33	10N	1E				740	1441	CHMP		1928	
585	THORPE DRUS	2	ADIRONDACK CITY OF	33	10N	1E			NENESW	740	2583	LAMB	703	1927	
495	MILLER ARTESIAN WELL	H-2	ADIRONDACK CITY OF	33	10N	1E	600SL 6004L		SW	743	2585	CAMB	33420	1959	
765	GETTING&ASSOC&GIECK	1	MURILLIAMS	29	10N	2E	6304L 66FL		NW	676	845		95504	1960	
539	DAVIS J D	1	RYLAND	10	10N	3E	330NL 330EL		NE	694	1200	CHMP	6171	1941	
2	THORPE WELL CO	3	GALESBURG CITY	2	11N	1E	2500SL 15004L		SW	785	2473	CAMB	10725	1943	
6	THORPE WELL CO	3	GALESBURG CITY	14	11N	1E	2200NL 9404L		NW	783	2450	CAMB	90	1926	
5	ARTIFICIAL ICE PLANT	52		14	11N	1E			SENNW	780	1225	CHMP		1920	
9			GALESBURG CITY	15	11N	1E			NWNNW	775	1252	CHMP	53	1910	
8			KNOX COLLEGE	15	11N	1E			SWNE	775	460	DEV	23		
13	GEIGER, S B		GALESBURG CITY	16	11N	1E			NENE	754	2305	LAMB	51A		
12	GEIGER S B		GALESBURG CITY	16	11N	1E				750	2349	CAMB	73	1935	
11	THORPE WELL CO		GALESBURG CITY	16	11N	1E			NENE	760	2447	LAMB	771	1932	
10	CITY WELL			16	11N	1E				750	1215	CHMP	204	1907	
577	THORPE WELL CO	5	GALESBURG CITY WELL	14	11N	1E	590SL 350FL		SE	778	2750	CAMB		1950	
586	GALESBURG CITY OF	1		14	11N	1E					1220	CHMP		1927	
588	DENNIS JAMES	1	C C CAMP	22	11N	1E	700SL 17004L		SW		551	STL		1935	
762	C R A D R R	1		33	11N	1E					1291	CHMP		1927	
32	ELLISON	1	D G GUM	36	11N	1E	200NL 04L		NE	783	834	CHMP			
605	ILL POWER CO	H-2		7	11N	2E	445SL 647FL		SW	748	636		53224	1960	*
51	MIDWEST DRUG		HEMP HILL	6	11N	2E	1320SL 19004L		SW	790	540	DEV	490A	1943	
433	LINSEY FRANCIS		KENNEDY FRANCIS	9	11N	2E	1400SL 1300EL		SE	782	590	DEV		1959	
540	HAMMER J H		BRANG H	9	11N	2E	200NL 400EL		SE	770	800			1939	
604	ILL POWER CO	G-1		11	11N	2E	743NL 805FL		NE	752	600		53226	1960	*
21009	NEW JERSEY ZINC CO	J-10	PALMER	15	11N	2E			SWSWSE	651	669	CINC		1968	
727	PURINGTON PAVING CO			17	11N	2E			NWNSW		1199	CHMP		1902	
609	ILLINOIS POWER CO	N4		24	11N	2E	424L 3724L		NE	704	565	DEV		1960	
203	VARNER L W	2	KNOXVILLE CITY	28	11N	2E			SWSWNE	780	2495	CAMB	1487	1934	
396	VARNER PUMP CO	3	KNOXVILLE CITY	28	11N	2E	200NL 50FL		SW		2525		3539A	1960	
204		2	KNOXVILLE CITY	29	11N	2E			SESENE	760	1416	CHMP		1907	
205	SWANSON S	1	KNOXVILLE CITY	29	11N	2E			SESENE	777	1350	CHMP		1995	
21010	NEW JERSEY ZINC	J-16	GUMM	31	11N	2E			NWNESE	785	634	ORD		1960	
206	ELLISON FRANK	1	PAIDEN A F	31	11N	2E			NENW	776	1122	CHMP	6721	1920	
214	LARSON & SON		KREIGH SISTERS	34	11N	2E			SESENE	745	573	STL			
607	ILLINOIS POWER CO			8	11N	3E	62SL 6104L		SE	731	630	STL		1960	*
606	ILLINOIS POWER CO			17	11N	3E	350SL 5604L		NW	719	630	STL		1960	*

DEV = Devonian; SIL = Silurian; ORD = Ordovician; CINC = Cincinnati Series (U. Ord.); CHMP = Champlainian Series (M. Ord.); CAN = Canadian Series (L. Ord.); CAM = Cambrian; and PC = Precambrian.

KNOX COUNTY

County no.	Company or operator	Hole no.	Farm	Sec.	T.	R.	Spot location	Corner	Quarter of Section	Logging of ref. elev., (ft.)	Total depth (ft.)	Age of deepest unit pen.	ISGS sample set no.	Date comp.	Geophys. logs
608	ILLINOIS POWER CO			19	11N	3E	61N1	750WL	NW	693	550	SIL		1946	*
913	NORTON WILLIAM	1	VICTOR DEAN	26	11N	3E	170PSL	1700EL	SE		584	SIL		1972	
229	VAHREN WELLS CO	2	WILLIAMSFIELD CITY	23	11N	4E	400NL	1650WL	SW	710	687	CINC	15686	1946	
591	HELLER L J	1	NORMAN ULLIE ET AL	27	11N	4E	330SL	330FL	NE SW		1435	CHMP	22446	1953	
603	WINSLOW L F	1	JOHNSON DUANE R	35	12N	1E					1331		47521	1963	
592	PLENLESS SERVICE CO	1	WATAGA CITY	16	12N	2E	330NL	2200WL		835	840	CINC	25572	1955	
595	PLENLESS SERVICE CO	1	VICTORIA	13	12N	3E	150NL	1100WL	NE	630	660	SIL	20124	1950	
247	THOMPE WELLS CO	1	LITTLE JOHN CUAL CO	36	12N	3E	550SL	57WL	SENE SW	742	1526	CHMP	1924	1936	
248	THOMPE WELLS CO	2	LITTLE JOHN CUAL CO	36	12N	3E	10NL	140WL	SE	756	149	CHMP	6740	1941	
250	LARSON & SWANSON	1	SATTENDAHN & NALINE	7	13N	1E	320NL	130WL	E2NW	770	507	SIL	11109	1944	
594	PLENLESS SERVICE CO	1	VILLAGE OF KIU ILL	17	13N	1E	193SL	207EL	SE	740	655	UEV	31845	1950	
256	JONES ELLIS		MCCLANAHAN JR	23	13N	1E	30SL	300WL	SW	798	554	SIL	16030	1943	
593	LINDSEY WELLS ORLG	13	SHAEFFER TOM	27	13N	1E					525	UEV		1957	
597	MILLER ARTESIAN WELL		C B & R RY	34	13N	1E			NE	770	1320	CHMP		1975	
21011	NEW JERSEY ZINC CO	J17	OLSON L M	4	13N	2E			SESE	795	737	URU		1946	
258	JONES ELLIS	1	ONEIDA CITY	36	13N	2E	1900NL	1400WL	NW	815	840	CINC	15630	1945	
599	PLENLESS SERVICE CO		ALTUNA CITY	16	13N	3E	370NL	40WL	NWSE	760	870	CINC	21056	1951	
598	LARSON CARL L		ALTUNA HIGH SCHOOL	16	13N	3E	757NL	153WL	NE	765	564	SIL	4443	1940	
20998	LARSON WELLS CO	1	GEORGE FRANK	24	13N	4E	2100SL	1300WL	SW	750	595	SIL		1975	

LOGAN COUNTY

39	ILL POWER CO	1-12		3	17N	1W	100NL	100WL	SW	616	1682	SIL	30756	1957	*
205	FULA PERMY		MCDERMOTT CUMM	17	17N	1W	330SL	330EL	NWSE	609	1633	SIL	4373	1962	*
31	KLUZEK S W & ASSOC		DRAKE ELIZABETH K	10	17N	3W	330SL	330WL	NWNE	625	1700	SIL	20907	1956	*
44	MCCUE JAMES		CHRISTISON	1	18N	1W	330NL	330WL	SE	610	2334	CHMP	21928	1951	*
556	DANNENBERG HOY B		HUEFFER	5	18N	2W	330SL	330EL	SWSW	624	1560	UEV		1971	*
497	KUYKENDALL JACK		HUEFFER IMEXLA	6	18N	2W	330SL	330EL	SWNE	624	1572	SIL	57404	1971	*
411	HELOT JAMES D		SCHNOEDER	6	18N	2W	330NL	330WL	SWNE	625	2100	CHMP		1969	*
440	HELOT JAMES D		MELTON & WESSEL	7	18N	2W	330SL	330EL	NW	617	1594	SIL	56926	1970	*
470	HELOT JAMES D		ARDOKER E K	8	18N	2W	330SL	330WL	NWNE	621	1588	SIL	57358	1970	*
593	HELOT JAMES D		SCHAFFENALKER WAYNE	8	18N	2W	330NL	330WL	NE	627	1578	SIL	56211	1968	*
407	HEATHMAN & WALSTON		SHERMAN	12	18N	3W	330NL	330WL	SW	624	1568	SIL	56178	1969	*
30	V S & S OIL CO		GIMBLE-COLE UNIT	14	18N	3W	330SL	330WL	NW	624	1697	SIL		1956	*
87	HERRING HERMAN		STANK & BROUGHTON	22	18N	3W	362SL	312WL	NWNE	625	1610	SIL	20468	1951	*
205	PUTSCH JOHN P	A-1	DENNIS MILOKED R	12	19N	1W	330NL	330EL	SW	630	1670	SIL	36659	1960	*
317	CARLSON JOHN E		STOCKDARGER & SAFLEL	36	19N	1W	330NL	330FL	SWNE	628	1740	SIL	50909	1964	*
198	KLUZEK S W & ASSOC		ALLISON LEROY	3	19N	3W	400SL	900WL	NENE	551	1480	SIL	33603	1949	*
555	NORTH ILL GAS CO		RUMNER J	5	19N	3W	875L	331EL	SW	550	1614	CINC	54777	1947	*
556	NORTH ILL GAS CO		DEVORE	6	19N	3W	115SL	600EL	SWSW	555	1596	SIL	54776	1947	*
538	WINUSOR PETRO INC	2	JOHNSON JACOB I	6	19N	3W	1716SL	904FL	SW	577	1531	SIL	52526	1966	*
574	WINUSOR PETRO INC	1	JOHNSON JACOB I	6	19N	3W			SWSW	568	1475	SIL		1966	*
465	EASTERN PETRO CO	2	MUCK N P	7	19N	3W	489SL	203EL	NWNE	537	1341	SIL	55479	1968	*
547	CENTRAL ILL LIGHT CO	2	CILCO	7	19N	3W	1045NL	115FL	SE	593	1476	SIL		1972	*
546	CENTRAL ILL LIGHT CO	1	CILCO	7	19N	3W	365NL	115FL	SE	585	1454	SIL		1972	*
20635	CENTRAL ILL LIGHT CO	9	CILCO	7	19N	3W	58SL	1280EL	NE	574	1310			1974	*
110	HUBBARD NICHOLAS L	1	WILL	7	19N	3W	1070NL	337WL	SE	570	1420	SIL	20418	1950	*
113	ALLSPACH ELMER E	1	PARK	7	19N	3W	300SL	330FL	NWNE	540	2090	CHMP	19710	1950	*
534	CHIPPWA CORP	1	MUCK N P	7	19N	3W	330SL	422EL	NWNE	540	1323	SIL	52505	1966	*
557	NORTH ILL GAS CO	1	MEYER H	7	19N	3W	325SL	335FL	NE	582	2288	CHMP	54778	1967	*
20637	CENTRAL ILL LIGHT CO	8	CILCO	7	19N	3W	621NL	1280FL	SE	590	1330			1974	*
20635	CENTRAL ILL LIGHT CO	6	CILCO	7	19N	3W	58SL	161EL	SE	593	1358			1974	*
20634	CENTRAL ILL LIGHT CO	5	CILCO	7	19N	3W	648SL	114EL	SE	571	1291			1974	*
583	CENTRAL ILL LIGHT CO	4	WILL	7	19N	3W	748L	60WL	SE	570	1486			1973	*
578	CENTRAL ILL LIGHT CO	3	WILL	7	19N	3W	660SL	60WL	SE	572	1335			1973	*
577	CENTRAL ILL LIGHT CO	3	CILCO	7	19N	3W	209SL	40WL	SESE	581	1501			1973	*
534	CENTRAL ILL LIGHT CO	2		8	19N	3W	258L	660WL	NW	577	1470	SIL		1972	*
590	CENTRAL ILL LIGHT CO	3		8	19N	3W	130NL	1262WL	SW	577	1069			1973	*
600	CENTRAL ILL LIGHT CO	5		8	19N	3W	50SL	50EL	NW	586	1344			1973	*
592	CENTRAL ILL LIGHT CO	6		8	19N	3W	1277SL	40EL	NW	587	1342			1973	*
591	CENTRAL ILL LIGHT CO	4		8	19N	3W	1272SL	67WL	NW	589	1444			1973	*
115	ROCKY FORD LIMESTONE	1	ROCKY FORD LIMESTONE	8	19N	3W	335SL	344WL	NW		2060	CHMP	20467	1951	*
214	HUBBENKING & KECKLER	1	PARK HAROLD	14	19N	3W	330SL	330EL	NWSE	620	2620	CAN	35872	1960	*
585	CENTRAL ILL LIGHT CO	1	CUX	17	19N	3W	80NL	660WL	SW	595	1465	SIL		1972	*
585	CENTRAL ILL LIGHT CO	1	EURY	17	19N	3W	75NL	48EL	NW	592	1464			1973	*
589	CENTRAL ILL LIGHT CO	2	CUX	18	19N	3W	1243SL	71EL	NE	601	1483			1973	*
114	HUBBARD G H	1	BEGULKA	18	19N	3W	387NL	327EL	SW	590	1400	SIL	20137	1950	*
601	CENTRAL ILL LIGHT CO	1	RULLEK	20	19N	3W	155SL	81FL	NE	608	1595			1973	*
149	V S & S OIL CO	1	DOYLE-POTIONF CUMM	12	19N	4W	448SL	343WL	SESE	590	2377	CHMP		1959	*
203	KLUZEK STANLEY	1	BUCK HENRY	3	20N	1W	952SL	500WL	SE	626	1616	SIL	35163	1959	*
204	PUTSCH JOHN P	1	JOHNSON ORVILLE R	24	20N	1W	990SL	350EL	SWSE	655	1638	SIL	35164	1959	*
501	M M OIL PRODUCERS	1	BRAX MAE	6	20N	2W	330SL	9EL	SWNE	584	1412	SIL	46135	1943	*
16	BAY OIL CO	1	LAKE GRACE M	11	20N	2W	330NL	330EL	SW	583	2165	CHMP	4855	1941	*

DEV = Devonian; SIL = Silurian; ORD = Ordovician; CINC = Cincinnati Series (U. Ord.); CHMP = Champlainian Series (M. Ord.); CAN = Canadian Series (L. Ord.); CAM = Cambrian; and PC = Precambrian.

LOGAN COUNTY

County no.	Company or operator	Hole no.	Farm	Sec.	T.	R.	Spot location	Corner	Quarter of Section	Logging of ref. elev., (ft)	Total depth (ft)	Age of deepest unit pen.	ISGS sample set no.	Date comp.	Geophys. logs
298	KILEY RALPH	1	KLEINSCHMIDT	17	20N	2W	330SL 330FL		SWSSE	592	1562	SIL	45518	1963	*
349	HELDT JAMES D	1	STEIGER HOWARD H	26	20N	2W	990NL 330FL		NE	613	1517	CHMP	94803	1967	*
306	KILEY RALPH	1	MILLER-STETSON	33	20N	2W	330NL 330FL		NWNNW	590	1547	SIL	40114	1963	*
20666	CENTRAL ILL LIGHT CU	1	SCHNEIDER L	20	20N	3W	120SL 1750EL			613	1497			1974	*
206	V S & S OIL CO	1	MARTIN OLANCHE	31	20N	3W	389SL 335EL		NW	581	1929	CHMP	35000	1959	*
904	CENTRAL ILL LIGHT CU	1	WIGINTON & HURNEY	31	20N	3W	76SL 2195EL		SW	585	1474			1973	*
339	CENTRAL ILL LIGHT CU	1	HAUFFE	31	20N	3W	865NL 20WL		SE	597	2302	CHMP		1971	*
263	KLUZEK STANLEY W	1	PETNER LORA	29	21N	1W	330SL 330FL		SWSSE	680	1640	SIL	42573	1961	
292	HUCK ADAM F	1	MCLAUGHLIN A L-LEASE	30	21N	1W	330NL 215WL		SWSSE	657	1700	SIL	44029	1963	

McDONOUGH COUNTY

158	CHAUDWICK GEORGE	1	KRUTTER KENNETH	9	4N	1W	330NL 330WL		NWNNW	680	945	CHMP	41209	1961	
109	MCCAUGHNEY C F	1	EWING H D	13	4N	2W	330NL 330EL		NENESE	650	941	CHMP	25719	1950	
100	BUR-KAN PETR CO	1	CHITMAN KATIE	23	4N	2W	330NL 330EL		NENESE	671	930	CHMP	25582	1967	*
516	ANKARLO GEORGE S	1	MILLER	23	4N	2W	330NL 330WL		SWSSE	651	690	CINC	54292	1960	
116	BUR-KAN PETR CO	1	MILLER	24	4N	2W	990NL 990WL		NWNNW	655	740	CINC	26127	1955	
1	M I & L RR		M I & L RAILROAD	27	4N	2W			SW	615	678	CINC		1914	
162	HAZLET J B & HARRY		FELLMERMAN J D	6	4N	3W			NWNNW	645	673	CINC		1924	
108	BRDCK LYLE	1	BURNHAM	13	4N	3W	330NL 330FL		NENESE	692	1075	CHMP	25644	1953	
476	SPICKLER M M	1	MULTON	18	4N	3W	330SL 330WL		SWSSE	588	617	CINC	50604	1964	
134	MEASLEY CHAS	1	RAYMOND JESSE	21	4N	3W	330NL 330WL		NWSENE	610	915	CHMP	34346	1959	
108	GEM CITY OIL	1	MCINTOSH & ELTING	28	4N	3W			NENESE	528				1914	
107	HAGUN W S	3	GRANT EARNEST	28	4N	3W	330SL 660WL		NENESE	534		CINC		1926	
186	HAGUN W S	2	GRANT EARNEST	28	4N	3W			SWSSE	640	643	CINC		1926	
185		1	GRANT EARNEST	28	4N	3W			SENESE	570	573	CINC		1925	
104	HANNA A H	1	CAREY FRANCIS	28	4N	3W	860SL 265EL		SWSSE	560	590	SIL		1941	
135	MEASLEY CHAS	1	CLEMMONS	29	4N	3W	330SL 330FL		SESENE	520	495	CINC	34382	1959	
148	CLEARY PET INC	1	WICKERT	30	4N	3W	330NL 330WL		NWSENE	515	440	CINC	37330	1960	
109	GEM CITY OIL CO	1	FUSTEN M	30	4N	3W			SWSSE	506	857			1915	
191	EVANS FT AL	1	FUSTEN S M	30	4N	3W			SENE	525	765	CHMP	328	1924	
190	MARRON ALEXANDER M	1	FUSTEN MART	30	4N	3W	213NL 677FL		SANE	525	916	CHMP	5404	1940	
319	OHIO OIL CO	1	MCDANIEL T J	31	4N	3W			NWNNW	502	645	CHMP		1914	
192	HAGUN W S	1	VALE EZKA	32	4N	3W			NENESE	631	585	DEV		1926	
193	WALTERS C E	1	TRIDELL H	33	4N	3W	330SL 330FL		SESENE	660	1009	CHMP	11265	1960	*
3	HAGUN W S	1	STONEKING	33	4N	3W			NENESE	645	650	SIL	404	1925	
4	HAGUN W S	2	STONEKING	33	4N	3W			SWSSE	640	632	SIL	510	1925	
5	FUNKER HUNTER & CHUS	1	STONEKING E	34	4N	3W	660SL 660EL		SESE	660	700	CINC		1939	
194	DEGENERER P K	1	HAGUN MRS E W	2	4N	4W	660NL 660WL		SE	580	782	CHMP	7905	1942	
386	GREENLEAF & DEAN		GRIFFITH ISSAC	2	4N	4W			SENNNSW	525	485	DEV		1915	
408	OHIO OIL CO	1	LAWLER W D	3	4N	4W			NESE	519	630			1914	
195	BUSHNELL J B	1	NEWLAND	4	4N	4W	330SL 702WL		SENE	565	537	CINC	1984	1942	
120	WHITE E	1	HELL	4	4N	4W	330NL 330NL		NWSWSW	560	530	CINC	26101	1950	
470	MEASLEY CHARLES	1	NASS	4	4N	4W	330NL 330EL		NENNSW	505	640			1963	
314	HOBSON & MANSFIELD	2	NASS DALE	4	4N	4W	330NL 330NL		NWSWSW	502	540	SIL		1960	
170	GASCH JEMIE W	1	WAY	5	4N	4W	330SL 330FL		SESENE	580	545	CINC	43767	1963	
507	CULE W I	1	WILLIAMS J L	6	4N	4W	200NL 610WL		SE	580	516	DEV		1938	
508	CULE W I	2	WILLIAMS	6	4N	4W	270NL 200WL		SESE	570	511	DEV		1938	
509	CULE W I	1	WILLIAMS M	6	4N	4W	1320SL 810FL							1930	
469	FALKNER C M	1	BECK	6	4N	4W	330SL 330FL		SESENE	695	520	CINC		1963	
471	JOHNSON J P	2	BECK	6	4N	4W	330NL 330FL		NENNSW	539	450	DEV		1963	
507	MILLER VICTOR F & MA	1	BECK	6	4N	4W	330SL 660FL		NESE	577	677	CHMP		1965	
144	CLEARY PET INC	1	DANIELS	7	4N	4W	330SL 330WL		SWSSE	520	755	CHMP	30630	1960	
197	ELTING & UTHENS	2	WILLIAMS J L	7	4N	4W	200SL 270EL		SESE	510	477	DEV		1913	
196	MEASLEY CHAS	1	NUDNER M P	7	4N	4W	260NL 142FL		NWSE	560	447	DEV		1942	
199	OHIO OIL CO	1	WYHRANT J W	8	4N	4W			SESENE	561	517	DEV		1914	
159	REINERT-GASCH J	1	HIGGINS	9	4N	4W	330NL 330FL		NENNSW	525	485	CINC	42226	1962	
206	SNOWDEN BROS & CO	5	RUBINSON	9	4N	4W	200NL 200WL		NESE	515	433	DEV		1914	
130	FALKNER C M	1	HIGGINS	9	4N	4W	330NL 210WL		NENNSW	558	486	DEV	31819	1950	
203	UNSCHELL & CO J E	2	PAYNE T C	9	4N	4W			SWSSE	511	426	DEV		1914	
202	UNSCHELL & CO J E	1	PAYNE T C	9	4N	4W			SWSSE	512	430	DEV		1914	
205	SNOWDEN BROS & CO	1	RUBINSON	9	4N	4W			NESE	514	432	DEV		1914	
200	OHIO OIL CO	2	HINTE JOHN	9	4N	4W			SESESW	511	453	DEV		1914	

DEV = Devonian; SIL = Silurian; ORD = Ordovician; CINC = Cincinnati Series (U. Ord.); CHMP = Champlain Series (M. Ord.); CAN = Canadian Series (L. Ord.); CAM = Cambrian; and PC = Precambrian.

McDONOUGH COUNTY

County no.	Company or operator	Hole no.	Farm	Sec.	T.	R.	Spot location	Corner	Quarter of Section	Logging ref. elev. (ft)	Total depth (ft)	Age of deepest unit pen.	ISGS sample no.	Date comp.	Geophys. logs
204	URSHELM & CU J E	3	PAYNE T C	9	4N	4W			SESWSE	513	433	DEV		1914	
201	MEASLEY CHAS	1	HUSHNELL	9	4N	4W	165SL	40EL	NE	525	444	DEV		1937	
527	MARATHON OIL CO	12	PAYNE	9	4N	4W			SWSW		455	DEV			
517	HUDSON & MANSFIELD	1	HIGGINS	9	4N	4W	330SL	330EL	SESE	517	516	CINC	54537	1960	
207	VETTE WALKER	1	POST J W	10	4N	4W	1073SL	250EL	NW	565	530	LINC		1940	
208	HOLDERMAN A J	1	WILLIAMS P L & W C	10	4N	4W	300SL	303SL	NW	520	520	DEV	22529	1953	
590	UNCHEL & CO	1	KEIM L A	10	4N	4W			SWSWNW	545	470	DEV		1915	
20801	OHIO OIL CO	11	WEAR A C	10	4N	4W	220NL	630EL	SE	539	500	DEV		1914	
695	OHIO OIL CO	10	WEAR M D	10	4N	4W			NESWSE	566	515	DEV		1916	
511	R R & ASSUC	1	OLSON	11	4N	4W	330SL	330WL	SWSWNW	582	543	DEV		1960	
513	HUDSON & MANSFIELD	1	QUINCY	13	4N	4W	330SL	330WL	SWSWSE	558	580	CINC	52449	1966	
209	DEKALB HYBRID SEED C	1	HARTSUOK M L	14	4N	4W	250NL	200WL	SE	575	512	LINC		1939	
210	OHIO OIL CO	2	WEAR J M	14	4N	4W			SENN	548	490	DEV		1915	
166	SPICKLEK M M	1	DEGARMO	14	4N	4W	330NL	330EL	NENWSE	590	740	CHMP	43103	1962	
460	OHIO OIL CO	1	HARTSUOK M	14	4N	4W			NWSWSE	583	770	CHMP		1914	
591	OHIO OIL CO	1	MYERS J M	14	4N	4W	660SL	1130WL	NW	564	512	DEV		1915	
246	OHIO OIL CO	U-11	PLYMOUTH WATER FLOOD	15	4N	4W	1765NL	250EL	NW	564	494	DEV		1943	
247	OHIO OIL CO	N-9	PLYMOUTH WATER FLOOD	15	4N	4W	895NL	432WL	NE	549	496	DEV		1943	
248	OHIO OIL CO	M-10	PLYMOUTH WATER FLOOD	15	4N	4W	1329NL	422WL	NE	565	495	DEV		1943	
249	OHIO OIL CO	M-11	PLYMOUTH WATER FLOOD	15	4N	4W	1745NL	406WL	NE	560	491	DEV		1943	
250	OHIO OIL CO	11	VALENTINE	15	4N	4W	200NL	1120EL	SW	510	510	CINC	21	1932	
228	HAZLETT J B & W H	8	MCFADDEN THOS	15	4N	4W	220SL	220WL	NENE	580	500	DEV		1914	
253	LAMOINE OIL & GAS	8-5	MCFADDEN THOS	15	4N	4W	660SL	1200WL	NE	578	500	DEV		1914	
252	LAMOINE OIL & GAS	7-5	MCFADDEN THOS	15	4N	4W	200NL	1200WL	SWNE	576	513	DEV		1914	
215	OHIO OIL CO	36K	HENDRICKS E H	15	4N	4W	1320NL	440EL	NW	573	500	DEV		1942	
235	LAMBERTON & BARKER	1	MYERS J M	15	4N	4W	200NL	200WL	NWSE	576	499	DEV		1914	
234	LAMOINE OIL & GAS	12-5	MCFADDEN THOS	15	4N	4W	200NL	1200WL	SENE	572	500	DEV		1914	
213	OHIO OIL CO	3	HENDRICKS E H	15	4N	4W			NENW	577	519	DEV		1914	
229	OHIO OIL CO	52	MCFADDEN THOS	15	4N	4W	1985NL	191WL	NE	555	483	CINC	9533	1943	
245	OHIO OIL CO	U-10	PLYMOUTH WATER FLOOD	15	4N	4W	1324NL	250WL	SE	566	498	DEV		1943	
211	MEASLEY CHAS	1	HATCH	19	4N	4W	450SL	150WL	SW	515	446	DEV		1937	
244	OHIO OIL CO	0-9	PLYMOUTH WATER FLOOD	15	4N	4W	200NL	250EL	NW	571	503	DEV		1943	
243	OHIO OIL CO	P-11	PLYMOUTH WATER FLOOD	15	4N	4W	1785NL	430EL	NW	572	496	DEV		1943	
242	OHIO OIL CO	P-9	PLYMOUTH WATER FLOOD	15	4N	4W	870NL	440EL	NW	572	501	DEV		1943	
216	OHIO OIL CO	37	HENDRICKS E H	15	4N	4W	1055NL	204EL	NW	570	502	DEV	9534	1943	
218	OHIO OIL CO	59	HENDRICKS E H	15	4N	4W	1075NL	231WL	NENW	565	495	DEV		1944	
217	OHIO OIL CO	58	HENDRICKS E H	15	4N	4W	640NL	230WL	NENW	574	498	DEV	11960	1945	
241	OHIO OIL CO	N-11	PLYMOUTH WATER FLOOD	15	4N	4W	875SL	456WL	SENN	571	484	DEV		1945	
240	OHIO OIL CO	N-10	PLYMOUTH WATER FLOOD	15	4N	4W	1295NL	456WL	NENW	573	493	DEV		1945	
239	OHIO OIL CO	N-9	PLYMOUTH WATER FLOOD	15	4N	4W	858NL	450WL	NENW	574	495	DEV		1945	
238	LAMBERTON & BARKER	4	MYERS J M	15	4N	4W	200NL	180EL	NWSE	577	499	DEV		1914	
7	OHIO OIL CO	31	MCFADDEN T F	15	4N	4W			NWNE	576	508	CINC	1449	1934	
237	LAMBERTON & BARKER	3	MYERS J M	15	4N	4W	660NL	200WL	SE	562	491	DEV		1914	
227	HAZLETT J B & W H	7	MCFADDEN THOS	15	4N	4W	200NL	220EL	NWNE	578	495	DEV		1914	
236	LAMBERTON & BARKER	2	MYERS J M	15	4N	4W	220NL	770WL	NWSE	578	510	DEV		1914	
221	HAZLETT J B & W H	1	MCFADDEN THOS	15	4N	4W	220SL	220WL	SENNWSE	576	508	DEV		1914	
224	HAZLETT J B & W H	4	MCFADDEN THOS	15	4N	4W	220SL	660NL	NWNE	577	496	DEV		1914	
223	HAZLETT J B & W H	3	MCFADDEN THOS	15	4N	4W	200NL	280WL	NWNE	576	506	DEV		1914	
231	LAMOINE OIL & GAS	6-3	MCFADDEN THOS	15	4N	4W	200NL	500WL	SWNE	573	493	DEV		1914	
230	LAMOINE OIL & GAS	4-3	MCFADDEN THOS	15	4N	4W	200SL	400WL	SWNE	576	500	DEV		1914	
224	OHIO OIL CO	6	MCFADDEN THOS	15	4N	4W	200NL	220EL	NENWNE	578	509	DEV		0	
225	HAZLETT J B & W H	5	MCFADDEN THOS	15	4N	4W	220NL	660WL	NWNE	575	492	DEV		1944	
220	OHIO OIL CO	41	HENDRICKS E H	15	4N	4W	640SL	233WL	SENN	560	480	DEV		1945	
219	OHIO OIL CO	40	HENDRICKS E H	15	4N	4W	1115SL	232WL	SENNW	572	495	DEV	11961	1945	
592	GEM CITY OIL CO	4	HATCH	15	4N	4W	100SL	660WL		521	430	DEV		1945	
594	OHIO OIL CO	N-10	HENDRICKS E H	15	4N	4W	1295NL	456WL	NENW	569	493	DEV		1945	
593	OHIO OIL CO	N-9	HENDRICKS E H	15	4N	4W	858NL	456WL	NENW	565	494	DEV		1945	
17A	LAMOINE OIL & GAS CU	1	MCFADDEN THOS	15	4N	4W	160NL	180WL	SWNE	571	496	DEV		1914	
268	OHIO OIL CO	14	JARVIS J	16	4N	4W	200SL	532EL	SWSWSE	536	468	DEV		1937	
267	OHIO OIL CO	13	JARVIS J	16	4N	4W	109NL	112WL	NWSESW	510	434	CINC	1908	1936	
266	TERPILL ET AL THOS	2	EUBANKS JOHN	16	4N	4W			NWSESW	512	425	DEV	2052	1937	
265	TERPILL ET AL THOS	1	EUBANKS JOHN	16	4N	4W	200NL	150EL	NESESW	540	467	DEV	1974	1936	
264	SNOWDEN BKOS	3	HUING J	16	4N	4W			NWSW	506	422	DEV		1914	
263	SNOWDEN BKOS	1	HUING S R & D	16	4N	4W			NWSW	506	420	DEV		1914	
262	SNOWDEN BKOS	3	HUING J	16	4N	4W			SWSW	506	427	DEV		1914	
261	PLYMOUTH OIL & GAS C	3	HUING J	16	4N	4W			NENWSW	509	435	DEV		1936	
260	CUCHRANE W S	11	HUING J	16	4N	4W	292SL	512WL	NW	540	430	DEV	6673	1941	
259	CUCHRANE W S	10	HUING J	16	4N	4W	1137SL	1130WL	NW	540	434	DEV		1940	
258	SNOWDEN BKOS	3	CUNN	16	4N	4W	180NL	215EL	SENE	540	492	DEV			
255	SNOWDEN BKOS	1	CUNN	16	4N	4W	200SL	240WL	SENE	540	465	DEV		1914	
254	SNOWDEN BKOS	9	CLARK R J	16	4N	4W	220SL	220EL	SWNE	510	510	DEV		1914	
253	OHIO OIL CO	16	CLARK R J	16	4N	4W	200NL	150WL	SWSE	540	462	DEV	2250	1937	
252	OHIO OIL CO	24	BINNIE J	16	4N	4W	250SL	190WL	SENN	510	436	DEV		1927	1936
251	OHIO OIL CO	23	BINNIE J	16	4N	4W	320SL	112WL	SENN	509	456	DEV		1871	1936
530	SNOWDEN BKOS	2	HUING S R & D V CU	16	4N	4W			NENWSW	509	427	DEV			
657	DUNACIER I J	1	DUNACIER	16	4N	4W	330NL	330EL	SESW	521	465	DEV		1969	
543	CALLIHAN & PEARSON	2	HUING HEIRS	16	4N	4W			SENE	509	434	DEV		1935	
542	CALLIHAN & PEARSON	1	HUING HEIRS	16	4N	4W			SWSW	509	451	DEV		1935	
541	SNOWDEN BKOS	3	CLARK R J	16	4N	4W	180NL	200WL	SWSE	547	467	DEV		1914	
539	SNOWDEN BKOS & CO	1	CLARK	16	4N	4W	140NL	440EL	NWSE	560	447	DEV		1914	
546	SPENSE ET AL	7	HUING J	16	4N	4W	420NL	150WL	NWWSW	508	435	DEV		1937	
554	TERPILL ET AL THOS	3	HUGHBANKS JOHN	16	4N	4W	200NL	550EL	NESESW	524	444	DEV		1937	
547	PLYMOUTH OIL & GAS C	4	HUING J	16	4N	4W	175SL	110EL	SWSW	509	436	DEV		1936	
549	PLYMOUTH OIL & GAS C	6	HUING J	16	4N	4W	11ANL	710EL	NWSW	510	435	DEV		1937	
548	PLYMOUTH OIL & GAS C	5	HUING J	16	4N	4W	11ANL	410EL	NENWSW	509	437	DEV		1937	
552	SPENSE ET AL	8	HU												

McDONOUGH COUNTY

County no.	Company or operator	Hole no.	Farm	Sec.	T.	R.	Spot location	Corner	Quarter of Section	Logging of ref. elev. (ft)	Total depth (ft)	Age of deepest unit pen.	ISGS sample set no.	Date comp.	Geophys. logs
270	BUCK JOE	1	KEMPER R	17	4N	4W	450NL	200FL	NENE	505	445	DEV		1955	
118	MEASLEY C	2	KEMPER R	17	4N	4W	500NL	200FL	NENE	505	426	DEV		1956	
557	OHIO OIL CO	1	BINNIE JOHN	17	4N	4W			SWSW	505	629	DEV		1914	
585	MEASLEY ET AL CHAS	1	FALDEN GUY	17	4N	4W	100NL	80EL	NWNE	505	436	DEV		1938	
275	MEHREN JOHN	1	WILLIAMS GEORGE	18	4N	4W			SWSW	550	490	CINC	1975	1936	
276	ELTING ET AL	1	WILLIAMS J L	18	4N	4W	500NL	1000WL		556	665	CINC		1915	
274	ELTING ET AL	2	WALTEN MRS C & GRADU	18	4N	4W	660NL	440WL	NENE	529	444	DEV		1915	
273	ELTING ET AL	1	WALTEN MRS C & GRADU	18	4N	4W			NENE	522	450	DEV		1915	
272	HUAN UP HERT	1	GADUIG MRS	18	4N	4W	330SL	530WL	SWSW	500	395	DEV	22842	1953	
278	RIGGS E R & RAYLEY	1	WILLIAMS JOHN	18	4N	4W			S	504	491				
277	ELTING ET AL	2	WILLIAMS J L	18	4N	4W			SENNW	509	425	DEV		1915	
126	LAMBANT DALE E	2	HIGGINS MAE	18	4N	4W	330SL	330EL	SESENNW	519	450	DEV		1958	
125	LAMBANT DALE E	1	HIGGINS MAE	18	4N	4W	330NL	330EL	NESENNW	540	445	CINC	3085A		
526	WAGGONER C V	1	HIGGINS MAE	18	4N	4W	660SL	330EL	NESENNW	505	405	DEV		1968	
561	EMERY O & HARDEN E	2	TABLEK J D	18	4N	4W	250SL	900EL	S		415	DEV		1938	
560	CALLIHAN & SPENCER	1	TABLEK	18	4N	4W	1500SL	2500WL		510	419	DEV		1935	
558	ELTING PHILIP E	3	GRAUDY WALTON	18	4N	4W			NESENE	551	468	DEV		1915	
559	WIRELUCK D F	9	MCALLISTER	18	4N	4W	300SL	600FL	SESE	520	423	DEV		1937	
153	SCRUGGIN A M	1	SHERMAN ET AL	19	4N	4W	600NL	330EL	N	566	1095	CAN		1961	
280	HARRISON L M	2	HUMAN B	19	4N	4W	346SL	324WL	NE	605	741	CHMP		1941	
279	HARRISON C H	1	HUMAN B	19	4N	4W	505SL	322WL	SWSWNE	600	915	CHMP		1941	
282	SNOWDEN BROS & CO	1	HAMM PETER	19	4N	4W	1520SL	1700WL	S	592	452	CINC		1915	
281	MEHREN J	1	HUMAN B	19	4N	4W	330SL	210FL	SENE	575	432	CINC		1936	
287	WIRELUCK D F	1	MCALLISTER MITCHELL	19	4N	4W	600NL	1120WL	NE	541	417	CINC			
285	SNOWDEN BROS & CO	4	HAMM PETER	19	4N	4W	160NL	1320FL	S	585	439	DEV		1915	
284	SNOWDEN BROS & CO	3	HAMM PETER	19	4N	4W	600SL	1440WL	N	574	430	CINC		1915	
283	SNOWDEN BROS & CO	2	HAMM PETER	19	4N	4W	160NL	1230EL	S	550	406	CINC		1915	
288	OHIO OIL CO	1	SHERMAN E M	19	4N	4W	400SL	1780EL	N	535	768	DEV		1915	
583	CALLIHAN J H	1	COPELIN	19	4N	4W	100NL	1190WL	N	540	408			1945	
584	MCALLISTER OIL CO	1	LUGAN I	19	4N	4W	400SL	240EL	SESENNW		432			1940	
562	THOMPSON JOHN		HOLLOWAY C H	19	4N	4W			NENE		404	DEV		1935	
564	THOMPSON & CALLAHAN	1	LYONS IRA	19	4N	4W	150SL	180WL	SWSWNE	546	387	DEV		1937	
563	OHIO OIL CO	6	HAMM PETER	19	4N	4W	200SL	220EL	S		504			1915	
565	JACKSON WILLIAM	1	MCCUMBER	19	4N	4W	330SL	330WL	NE		740	CHMP		1952	
468	MARATHON OIL CO	AT-1	LYON HEIRS	19	4N	4W	1430NL	1342WL	SE	615	992	CHMP		1963	
286	SNOWDEN BROTHERS & C	5	HAMM PETER	19	4N	4W	200NL	140FL	S	605	454	DEV		1915	
290	SNOWDEN BROS	1	COLLINS	20	4N	4W			NWSE	588	444	DEV		1914	
289	MEASLEY CHAS	1	COLLINS	20	4N	4W			NESE	560	478	DEV	1770	1936	
294	LAMBERT DALE E	1	MATHEWS HUGH	20	4N	4W	330SL	330EL	SESW	596	895	CHMP	16600	1940	
293	CULE W I	4	HEDGECOCK J F	20	4N	4W			SENNW	547	436	DEV		1936	
292	CULE ET AL W I	1	HEDGECOCK J F	20	4N	4W	660NL	240WL	N	540	430	DEV	1444	1935	
291	SNOWDEN BROS CO	1	GRIBSOY L R	20	4N	4W			N	576	605	CHMP		1914	
568	CULE W I	5	HEDGECOCK J F	20	4N	4W	200NL	200WL	N	540	430	DEV		1937	
566	CULE W I	2	HEDGECOCK J F	20	4N	4W	660NL	660WL	N	560	453	DEV		1936	
518	HUDSON & MANSFIELD	1	OMEK	20	4N	4W	990SL	990EL	NE	524	462	DEV		1966	
418	OHIO OIL CO	1	HEDGECOCK J F	20	4N	4W			S		471				
567	CULE W I	3	HEDGECOCK J F	20	4N	4W	600NL	1100WL	N	565	460	DEV		1936	
299	MEASLEY CHAS	1	ROBERTS GEO H	21	4N	4W			SENNW	560	477	DEV	1736	1935	
171	SCRUGGIN A M	1	KREITMAN	21	4N	4W	330NL	330WL	N	520	630	CHMP		1963	
301	RIPLEY JOME SYN	1	TRUWELL W W	21	4N	4W	220NL	176WL	SESENN	650	462	CINC	6367	1941	
300	MEASLEY CHAS	2	ROBERTS GEO	21	4N	4W	200SL	500FL	SESENN	505	415		2105	1937	
156	GRUVE FOREST E	2	CLANK	21	4N	4W	330SL	330EL	SENNW	593	480	CINC		1961	
298	RIPLEY JOME SYN	2	JEFFRIES T A	21	4N	4W	185NL	344WL	SWSW	491	411	CINC		1941	
131	ALSHIRE & GRUVE	1	CLANK	21	4N	4W	330NL	330WL	SWSW	470	470	DEV		1954	
297	RIPLEY JOME SYN	1	JEFFRIES T A	21	4N	4W	550NL	610WL	NE	485	571			1941	
296	LAMINE OIL TRUST	2	CUMMINGS M W	21	4N	4W	303NL	443EL	NENE	550	480	CINC	4759	1940	
295	LAMINE OIL TRUST	1	CUMMINGS M W	21	4N	4W	180NL	721EL		470	470	DEV		1940	
475	MEASLEY CHAS	1	DOWACKER S	21	4N	4W	330NL	330WL	N	526	475	DEV		1964	
474	JOHNSON J P	1	KETTRON J	21	4N	4W	330SL	330EL	SENNW	592	422	CINC		1964	
510	HUDSON & MANSFIELD	2	DOWACKER S	21	4N	4W	330NL	990WL	SE	545	478	DEV		1966	
570	MEASLEY CHAS	2	DOWACKER IVAN	21	4N	4W	500NL	387WL	S		460			1952	
569	MEASLEY CHAS	1	DOWACKER IVAN J	21	4N	4W	227NL	210FL	N		497				
564	SLINEY WEBER OIL	1	CECIL CHAS	22	4N	4W			NESESW	504	431			1914	
582	MEASLEY CHAS	1	RLY H	22	4N	4W	200NL	192WL	N	545	845	CHMP		1941	
583	HULLERMAN A J	1	RYLHIE H L & E A	22	4N	4W	330NL	330WL	N	520	640	CHMP	22345	1952	
574	GEN CITY OIL CO	4	VUSE L B	22	4N	4W	115NL	233WL	N	510	431	DEV		1915	
573	SNOWDEN BROS & CO	3	VUSE L B	22	4N	4W			N	535	468	DEV		1915	
512	HUDSON W B & MANSFIELD	1	STONY	22	4N	4W	330SL	330FL	SESENN	505	440	CINC		1965	
571	SNOWDEN BROS & CO	1	VUSE L B	22	4N	4W			N	505	442			1914	
572	SNOWDEN BROS & CO	2	VUSE L B	22	4N	4W	125NL	200WL	N	530	401	DEV		1914	
575	GEN CITY OIL CO	1	CULP W H	24	4N	4W	200NL	200WL	N	589	563			1915	
506	MOORE-MURNEY OIL CO		SHOUPHAN T J	25	4N	4W			SESENN	510	439	CINC			
505	MOORE-MURNEY OIL CO		SHOUPHAN T J	25	4N	4W			SWSW	516	446	CINC	97		
646	COOKSON DRIN	2	FUGATE CARL & GWENDU	25	4N	4W	10NL	330WL	S	510	450	DEV		1970	
521	COOKSON DRIN	1	FUGATE	25	4N	4W	330SL	330WL	SWSW	528	520	STL	55300	1960	
377	OHIO OIL CO	1	SHOUPHAN T J	25	4N	4W			N	502	648	CHMP		1914	
576	KETCHERSIOT & FISHER	1	HUNT J	25	4N	4W			N	515	410	DEV		1939	
578	OHIO OIL CO	2	SHOUPHAN T J	25	4N	4W			SWSW	563	873	DEV		1915	
507	WHITE FUGAR	5	MCCUTCHAN J LEO	26	4N	4W	330NL	990EL	N	604	490	DEV	19823	1949	
509	OHIO OIL CO	1	MCCUTCHAN W F	26	4N	4W	990NL	990WL	N	585	480	DEV			
508	LAMBERT DALE E	1	MCCUTCHAN J LEO	26	4N	4W	330SL	330WL	SWSW	580	435	CINC	18456	1948	
175	GRUVE FOREST E	1	ALSHIRE	26	4N	4W	330NL	330WL	N	560	460	CINC	44428	1963	
312	LAMBERT DALE E	3	MCGINNIS WARREN	28	4N	4W	330NL	990WL	S	599	460	CINC	21087	1951	
311	LAMBERT DALE E	2	MCGINNIS WARREN	28	4N	4W	440NL	330WL	SWSW	615	465	DEV	19089	1949	
510	LAMBERT DALE E	1	MCGINNIS WARREN	28	4N	4W	330NL	330WL	N	606	446	DEV	19221	1949	
509	HUDSON & MANSFIELD	1	MCCUTCHAN J LEO	28	4N	4W	334SL	330WL	SWSW	585	433	CINC	51798	1965	
744	CARLSON JOHN E	1	PULLOCK RUS	28	4N	4W	330NL	330EL	SESE	565	450			1972	
20855	NEW JERSEY ZINC CO	J-4	PULLOCK R	28	4N	4W			SWSW	530	575	CINC		1960	
313	VETIE W	1	MCCUTCHAN	29	4N	4W	330SL	330EL	SESENE	615	490	CINC	1677A	1947	
145	CLEARY PETR INC	1	ALSHIRE	29	4N	4W	330NL	330FL	NESE	610	725	CHMP	36655	1960	
579	TAIBOI C B	1	PWELL F W	29	4N	4W	260SL	510FL	NE		725	CHMP		1942	
580	CULE W I & SPENCE W	1	ROBISON J	29	4N	4W	200NL	640WL	N	605	475	DEV		1915	
128	MEASLEY C	1	HAMM	30	4N	4W	330NL	330WL	N	570	445	DEV	3197A	1950	
522	SCRUGGIN A M	1	HAMM	30	4N	4W	330NL	330WL	N	579	535	CINC		1966	
745	WAGGONER & GRUVE	1	MCELROY OSCAR	30	4N	4W	330SL	330FL	SWSW	621	515		58080	1973	
602	ALSHIRE	1	TWAUDLE	30	4N	4W	576NL	642FL	S	610	499	CINC	23389	1953	
534	HUDSON AND MANSFIELD	2	WELCHMAN	30	4N	4W	200NL	100WL	NESE	621	485	DEV		1968	
533	HUDSON AND MANSFIELD	1	WELCHMAN	30	4N	4W	200NL	330WL	NE	622	480	DEV		1968	
746	WAGGONER & GRUVE	2	MCELROY OSCAR	30	4N	4W	330NL	330EL	S	625	511		50844	1973	
715	GRUVE FOREST E	1	TWAUDLE OTTU B	30	4N	4W	330SL	430WL	N	6					

McDONOUGH COUNTY

County no.	Company or operator	Hole no.	Farm	Sec.	T.	R.	Spot location	Corner	Quarter of Section	Logging ref. elev. (ft)	Total depth (ft)	Age of deepest unit pen.	ISGS sample set no.	Date comp.	Geophys. logs
122	R N K OIL COMPANY	1	SCUIT	34	0N	4W	330NL 330WL		SENE	505	413	CINC	26197	1956	
119	R N K OIL COMPANY	1	HURNBY LEWIS	35	4N	4W	330NL 990EL		SE	567	502	CINC	26199	1956	
642	CARLSON J E	1	ALESHIRE BRADLEY COM	35	4N	4W	330NL 600EL		SW	565	463	CINC		1970	
8	FINGLEY N G		MINER AARON	13	5N	1W	365NL 610EL		SE	655	966	CHMP		1974	
20859	FISHER X F	1	BEAN	34	5N	1W	990SL 340EL		SE	678	750	CINC	60381	1976	
501	MAGNOLIA PETR CO	4-MC		9	5N	2W	145L 960EL		SENE	630	730		****	1959	
502	MAGNOLIA PETR CO	6-MC		11	5N	2W	1236NL 2730WL			677	741	CINC	43190	1959	
503	MAGNOLIA PETR CO	MC-2		18	5N	2W	205L 12WL		SWNE	622	796	CINC	43191		
504	MAGNOLIA PETR CU	S-MC		29	5N	2W	253NL 18WL		SWSW	645	736	CINC	43192	1959	
505	MURIL OIL CO	MC-7		34	5N	2W	100SL 1415WL		SW	646	470	CINC	43193	1959	
517	SARGENT & MCDONALF	1	BERRY JOHN	5	5N	3W			SWNE	577	602	UEV			
20802	JADE OIL CO	1	KILLJORDAN	11	5N	3W	330NL 330WL		NW	670	560			1974	
581	SCRUGGIN A M	1	MASON CLARENCE	19	5N	3W	1705NL 330WL		SW	685	677	CINC		1939	
582	FRAUT WILLIAM	1	KRUSE GEORGE	22	5N	3W	1030NL 250EL		SW	686	820	CHMP		1938	
520	JONES ET AL ED	2	MCCORMACK LEE	7	5N	4W	400NL 1120EL		NW	705	851	CHMP	5306	1940	
521	VETIE WALTER	1	MCCORMACK LEE	4	5N	4W	96NL 690EL		SE	705	902	CHMP	5307	1941	
522	RANCROFT L & BOWMAN	1	MURRAY	8	5N	4W	930SL 530EL		SE	675	675	CINC		1941	
595	OIL PRODUCERS SYNDIC	1E	RETOY DIXON RUY L	8	5N	4W	1060NL 300EL		NW	692	667	CINC	37881	1940	
151	CLEARY PETR INC	1	MCCORMACK LEE	10	5N	4W	330NL 330WL		SW	681	902	CHMP		1968	
609	MILLER OIL & GAS	1	PLASSMAN	16	5N	4W	330SL 330WL		SW	651	1035	CHMP		1967	
519	MILLERS O & G	1	WHITLUCK	17	5N	4W			SW	660	874	CHMP	13845	1945	
525	PLYMOUTH WELL CU	1	GUY FRANCIS	19	5N	4W	330NL 330EL		SW	674	1250	CHMP	5308	1967	
515	MILLERS O & G	1	WEBB LOHM	21	5N	4W	330NL 660WL		SW	677	615	UEV	32519	1959	
129	HICKEY H J	1	HUYI MYRON	23	5N	4W	330NL 330WL		SW	602	1050	CHMP		1944	
515	ORIG OIL LO	1	JOHNSON	23	5N	4W			SW	655	602	CINC	4635A	1962	
472	WILLIAMS LESTER	622A	KIRGAN ELZIE	25	5N	4W	330NL 330WL		SW	620	870	CHMP	22528	1952	
172	SALMONS GLENN	1	HARNELL D K & MABEL	26	5N	4W	0NL 330EL		SW	645	630	SIL		1940	
596	TALBOT L D	1	FULEY GEORGE	29	5N	4W	3018L 49EL		SW	645	630	SIL		1940	
526	HENSLEY H J	1	RUSHNELL	30	5N	4W	443NL 1254EL		SW	605	835	CHMP		1950	
327	SHALFFEN FRANK A	1	MURROW	31	5N	4W	228SL 195EL		SE	600	535	DEV	269	1955	
117	FROMMELT ALFRED	3	WADDILL L	32	5N	4W	990SL 1429EL		SE	590	578	CINC	44801	1943	
177	RUSHNELL D J	1	RUSHNELL	32	5N	4W	330NL 330WL		SW	615	548	DEV	44709	1963	
176	FROMMELT ALFRED	1	WADDILL	32	5N	4W	330NL 330FL		SE	600	565	UEV	25401	1955	
123	FROMMELT ALFRED	2	WADDILL L	32	5N	4W	990SL 714EL		SW	618	570	CINC	36304	1940	
146	CLEARY OIL CO INC	1	WHITLUCK	32	5N	4W	330SL 330FL		SW	608	535	DEV		1955	
597	FROMMELT ALFRED	1	WADDILL L	33	5N	4W	330SL 303EL		SW	608	2306	CHMP	839	1930	
336	CURRY & RULLESTONE	1	HARDY WETTS	33	5N	4W			SW	608	570	UEV		1955	
598	FROMMELT A	1	WHITLUCK	33	5N	4W	330SL 330WL		SW	608	635	CINC	23271	1954	
338	SALMONS GLENN	1	HUYI	35	5N	4W	350NL 100WL		SW	600	725	CHMP	21369	1952	
339	HOLDERMAN A J	1	JONES E M	35	5N	4W	330NL 275WL		SW	625	585	CINC	36521	1940	
149	CLEARY PET INC	1	MARTIN	35	5N	4W	990SL 330EL		SW	590	735	CINC		1968	
20856	NEW JERSEY ZINC CU	H-13	AULT L	1	0N	1W			NE	653	661	CHMP		1968	
20873	NEW JERSEY ZINC CU	H-15	RUEBUSH	19	0N	1W			NE	650	405		5642	1941	
599	MURKIN W M	1	BARUOLPH LOHM H S	19	0N	1W	541SL 190WL		SE	640	598	UEV	25796	1953	
110	RUSHNELL J V	1	THORMAN J	15	0N	2W	330NL 402EL		SE	682	652	CHMP		1955	
107	ROBISON H F	1	EASTIN	17	0N	2W	330NL 330EL		SE	615	663	CHMP		1915	
407	NU COMPANY	1	SHANNON	19	0N	2W			SW	616	410	CHMP	20021	1950	
406	LUGAN A M	1	RUEBUSH	19	0N	2W	296SL 342WL		SW	620	562	CINC		1939	
408	DEALD HYBRID SEED C	1	WELCH JOHN F	19	0N	2W	255SL 350WL		NW	700	820	CHMP		1950	
409	MACOMB SEWER PIPE CU	1	HUNT ET AL J W	20	0N	2W	0NL 2640WL		SW	610	695	CHMP	21752	1951	
410	MEASLEY CHARLES	1	FRANKS OLEY LEE	21	0N	2W	1337NL 1790WL		NW	670	670	CHMP	22010	1952	
411	FROMMELT ALFRED	2	FRANKS OLLIE	21	0N	2W	596NL 602WL		NE	700	1150	CHMP		1964	
506	VARNER WELL & PUMP C	1	VILLAGE OF SANDOLF	24	0N	2W	900NL 40EL		NE	690	670	SIL	34319	1959	
136	HICKEY, H. J.	1	SIRONE	29	0N	2W	330SL 330EL		NE	700	1630	CHMP		1987	
413	DECKER, H. W.	1	CITY WELL	31	0N	2W			SW	700	423			1915	
416	CENTRAL ILL PUBLIC S	2	ICE PLANT WELL	31	0N	2W	2310SL 2340WL		SW	695	1077	CHMP	22465	1954	
415	CENTRAL ILL PUB SERV	1	CENTRAL ILL PUB	31	0N	2W	2310SL 2310WL		SW	700	704	CHMP		1973	*
420	FAITH OIL CO.	1	BACON	33	0N	2W	205NL 403WL		SW	700	740	CHMP		1973	*
755	CENTRAL ILL PUBLIC S	3-46	EDDINGTON E M	4	0N	3W	305L 50WL		SW	730	2006	CHMP		1975	*
754	CENTRAL ILL PUBLIC S	3-47	EDDINGTON E M	4	0N	3W	67NL 52EL		SW	730	683	CHMP		1975	*
20815	CENT ILL PUB SERV	SM10	KNAPPENBERGER B	5	0N	3W	330SL 130WL		SW	730	785	CHMP		1975	*
756	CENTRAL ILL PUBLIC S	3-45	JAMES JASON	5	0N	3W	60NL 0EL		SW	739	727	CHMP		1975	*
693	CENTRAL ILL PUBLIC S	3-13	CHEMOWETH HARRY	5	0N	3W	48SL 852WL		NE	739	716			1971	*
757	CENTRAL ILL PUBLIC S	3-40	WILSON RICHARD	5	0N	3W	50SL 50EL		NE	739	716			1971	*
736	CENTRAL ILL PUBLIC S	3-32	HATLINE STLAS	6	0N	3W	22SL 1824WL		NE	715	658	UEV	40851	1961	
155	STONER, GENE	1	HATLINE	7	0N	3W	330NL 330WL		NE	628	628	SIL		1940	
423	BRUNINGA, M. H.	1	BRUNINGA, M. H.	8	0N	3W	99ANL 2054EL		SE	711	692			1971	*
733	CENTRAL ILL PUBLIC S	3-51	BARRY H A	8	0N	3W	68SL 80WL		SE	709	710			1974	*
20788	C I P S	3-55	KITCH DAVE	8	0N	3W	1144SL 38EL		SE	663	630			1974	*
20789	C I P S	3-48	CITY OF MACOMB	8	0N	3W	117SL 29EL		SE	710	686			1974	*
719	CENTRAL ILL PUBLIC S	3-27	KITCH DAVE & SON	8	0N	3W	57SL 330EL		SE	710	680			1974	*
20767	C I P S	3-54	KITCH DAVE	8	0N	3W	75NL 932WL		NE	675	642	UEV	1163A	1944	
424	NORTHERN UOJANCE, IN	1	CHAMPION, O. E.	9	0N	3W	330NL 330EL		SW	716	696			1972	*
720	CENTRAL ILL PUB SERV	3-23	CHAMPION ORLO	9	0N	3W	270NL 847EL		SW	714	2798			1971	*
737	CENTRAL ILL PUB SERV	SM-4	JONES ALLEN	9	0N	3W	203SL 1370EL		SW	722	710			1974	*
20792	C I P S	3-52	MALOTT OLIVER	9	0N	3W	70NL 50WL		SW	699	660			1974	*
20791	C I P S	3-49	CITY OF MACOMB	9	0N	3W	1244SL 29WL		SW	722	710			1974	*
694	CENTRAL ILL PUB SERV	3-50	CHAMPION ORLO	9	0N	3W	140SL 1320EL		SW	729	710			1974	*
20790	C I P S	3-53	JONES ALLEN	9	0N	3W	1302SL 100WL		SW	726	752			1971	*
728	CENTRAL ILL PUBLIC S	3-28	HUGHES MATTIE	10	0N	3W	103NL 43EL		SW	705	716			1971	*
724	CENTRAL ILL PUBLIC S	3-26	KITCH CHARLES	10	0N	3W	500SL 111EL		SW	719	690	CINC		1950	
121	MERRICK, H. S. JR.	1	LUY, W. E.	11	0N	3W	330SL 330WL		SW	711	792	CHMP		1968	
20874	NEW JERSEY ZINC	H-14	RUEBUSH	11	0N	3W			SW	715	728	CHMP		1971	*
601	C I P S	3-59	CITY OF MACOMB	15	0N	3W	62SL 75EL		SW	662	675			1974	*
20794	C I P S	3-51	MENUEMALL KEITH	16	0N	3W	1280NL 1353EL		SW	680	600			1974	*
20793	C I P S	3-50													

McDONOUGH COUNTY

County no.	Company or operator	Hole no.	Farm	Sec.	T.	R.	Spot location	Corner	Quarter of Section	Logging ref. elev. (ft)	Total depth (ft)	Age of deepest unit pen.	ISGS sample set no.	Date comp.	Geophys. logs
445	CULTETAL, H. T.	1	RODEN, MATT	15	7N	2W			NENW	727	723	DEV		1924	
446	VEITIE, WALTER	1	ROEBUSH, CARL	31	7N	2W	330SL 165FL		NWSW	699	706	CINC	18743	1949	
20864	CENTRAL ILL. PUB SERV	SM12	CHENOWETH	5	7N	3W	975SL 120WL		NE	741	2854	CAMB		1976	*
20865	CENTRAL ILL. PUB SERV	SM13	CHENOWETH	5	7N	3W	125SL 150WL		NE	748	2812	CAMB		1976	*
447	MEHREN, JOHN	1	JAMES	15	7N	3W	1310SL 1310WL		NWSE	765	815	DEV	2204	1930	
174	MONTGOMERY, BILL	1	MCKERCHER-ROEBUSH	15	7N	3W	215SL 187FL		NWSE	756	931	CHMP	43885	1963	
682	C I P S	S-10	DEEMS GILBERT	19	7N	3W	54NL 1744WL		NW	769	811	CHMP		1971	*
683	C I P S	S-9	WELSH STANLEY	19	7N	3W	45NL 72FL		NE	773	810	CHMP		1971	*
684	C I P S	S-8	PROCTOR ENDOWMENT	20	7N	3W	1600WL 57FL		NE	769	796	CHMP		1971	*
710	CENTRAL ILL. PUB SERV	S-7	TK PROCTOR ENDOWMENT	20	7N	3W	52SL 95EL		SE	768	788	CHMP		1971	*
717	CENTRAL ILL. PUBLIC S	SM-3	PROCTOR ENDOW TK	20	7N	3W	100NL 50WL		SE	768	2842			1972	*
173	MONTGOMERY OIL	1	MURPHY HEIRS	21	7N	3W	330SL 600EL		NENE	768	1740	CAN		1963	
444	HAMMER H D	1	JONES CASEY	22	7N	3W			NWSWSE	760	920	CHMP	2828	1939	
143	STONER GENE	1	GRIEGS	22	7N	3W	930SL 1100EL		NW	760	930	CHMP	30060	1960	
711	CENTRAL ILL. PUB SERV	S25	TK PROCTOR ENDOWMENT	29	7N	3W	1280SL 1360EL		SE	768	766	CHMP		1971	*
709	CENTRAL ILL. PUB SERV	S-6	TK PROCTOR ENDOWMENT	29	7N	3W	50NL 1460WL		NW	768	768	CHMP		1971	*
708	CENTRAL ILL. PUB SERV	S-21	CHENOWETH HARRY	29	7N	3W	70SL 45EL		SWSW	755	708			1971	*
712	CENTRAL ILL. PUB SERV	S20	TK PROCTOR ENDOWMENT	30	7N	3W			SESE	749	702	CHMP		1971	*
710	CENTRAL ILL. PUBLIC S	SM-2	PROCTOR ENDOW TK	30	7N	3W	100NL 70EL		SE	760	2820			1972	*
750	C I P S	S-43	DEEMS GILBERT	30	7N	3W	107SL 86EL		SWSW	764	790	CHMP		1973	*
721	CENTRAL ILL. PUBLIC S	S-5	DEEMS GILBERT	30	7N	3W	80NL 1205WL		NW	766	796			1971	*
150	STONER GENE	1	HAINLAIN FRED	31	7N	3W	660SL 990WL		SWE	745	540	CINC		1960	
450	OHIO OIL CO	1	HAINLAIN H M	31	7N	3W	1120NL 460WL		SE	749	571	STL		1926	
56	WALKER J P	2	HAINLAIN D F	31	7N	3W			SESW	750	575	DEV	1669	1935	
59	HAINLINE O I U I	2		31	7N	3W			SWE	729	515			1921	
20816	CENT. ILL. PUB SERV	SM-9	CHENOWETH HARRY	31	7N	3W	330NL 330WL		NWSE	747	2780			1975	*
765	C I P S	SM-5	PROCTOR ENDOWMENT	31	7N	3W	1296SL 1306WL		NW	750	2800			1973	*
685	CENTRAL ILL. PUBLIC S	S-1	HAINLINE FRED	31	7N	3W	145SL 1519WL		NE	728	699			1971	*
687	CENTRAL ILL. PUBLIC S	S-12	PROCTOR ENDOW	31	7N	3W	24SL 910WL		SW	744	845			1971	*
686	CENTRAL ILL. PUBLIC S	S-2	CHENOWETH HARRY	31	7N	3W	802NL 1030WL		SE	748	686			1971	*
754	C I P S	S-41	PROCTOR ENDOWMENT	31	7N	3W	8SL 300WL		NWNW	732	775	CHMP		1973	*
735	CENTRAL ILL. PUBLIC S	SE-1	HAINLINE SILAS	31	7N	3W	47NL 440WL		SWSL	744	2565			1972	*
738	CENTRAL ILL. PUBLIC S	S-33	HAINLINE FRED	31	7N	3W	474NL 60EL		SESW	744	770			1971	*
20817	CENT. ILL. PUB SERV	SM11	HAINLINE FRED	31	7N	3W	200NL 1220EL			747	2760			1975	*
20801	CENT. ILL. PUB SERV	SM-7	PROCTOR J C	31	7N	3W	80SL 524EL		SESW	746	2770			1974	*
688	CENTRAL ILL. PUBLIC S	S-15	HAINLINE FRED	31	7N	3W	474NL 50FL		SESW	744	750			1971	*
689	CENTRAL ILL. PUBLIC S	S-16	HAINLINE FRED	31	7N	3W	761NL 627EL		SESW	734	792			1971	*
764	C I P S	SG-1	PROCTOR J C	31	7N	3W	1227SL 1306WL		NW	750	2800			1973	*
726	CENTRAL ILL. PUBLIC S	S-17	HAINLINE FRED	31	7N	3W	265SL 87WL		SESW	734	724			1971	*
716	CENTRAL ILL. PUB SERV	S-34	HAINLINE SILAS	31	7N	3W	47NL 498WL		SWSL	744	2764	CAMB		1971	*
729	CENTRAL ILL. PUBLIC S	S-22	PROCTOR ENDOW TK	31	7N	3W	1310SL 1245EL		NW	750	678			1971	*
600	BLANDINSVILLE OIL &	1	HAINLAIN U T	31	7N	3W			SWSENE	720	546			1935	
451	OHIO OIL CO	1	PROCTOR ENDOWMENT	32	7N	3W	200NL 200WL			740	635	DEV		1926	
152	LURAN OIL CO	1	CHENOWETH	32	7N	3W	942SL 592WL		NW	720	760	CHMP	37263	1960	
727	CENTRAL ILL. PUBLIC S	S-3	CHENOWETH HARRY	32	7N	3W	1284SL 218WL		NW	744	698			1971	*
690	CENTRAL ILL. PUB SERV	S18	TK PROCTOR ENDOWMENT	32	7N	3W	1590SL 89FL		NE	752	827	CHMP		1971	*
691	CENTRAL ILL. PUBLIC S	S-23	CALVERT LEE	32	7N	3W	205SL 45WL		SW	741	766			1971	*
766	C I P S	SM-6	LEE CALVERT	32	7N	3W	100SL 50WL		SW	741	2800			1973	*
57	SARDINE OIL	1	KNAPPENBERGER	33	7N	3W			NWNE	750	690	CINC	237	1960	
473	BRIDGE FRANK A	1	MURKIN	10	7N	4W	330SL 330FL		SESESE	744	654	STL	48781	1964	
147	ROBBEN ROBERT H	1	MCELLELY	15	7N	4W	330NL 330WL		NWNWSW	740	645	DEV		1960	
454	KELLEN L G	1	WRIGHT L E	16	7N	4W	100SL 200EL		SESESE	754	677	DEV	3559	1939	
455	CULSON & GESLER MAC	1	GRIEGSBY H R	17	7N	4W			SE	715	625			1990	
508	ARMANTROUT CHAS	1	RODOLPH	23	7N	4W	330SL 330WL		SWSSE	747	668	STL	52024	1965	
20875	NEW JERSEY ZINC CO	SM-18	MURKIN H W	24	7N	4W			NESENE	828	CHMP			1968	
760	C I P S	S-42	BURKE JOHN	25	7N	4W	1375NL 30EL		SE	757	782	CHMP		1973	*
20857	C I P S	S-59	HANSON ELUON	25	7N	4W	40SL 40WL		SESWNE	760	790			1975	*
722	CENTRAL ILL. PUBLIC S	S-11	HANSON ELUON	25	7N	4W	80NL 55WL		SWE	762	792			1972	*
20844	C I P S	S-64	HANSON ELUON	25	7N	4W	46NL 65WL		SENE	761	801			1975	*
692	CENTRAL ILL. PUB SERV	S19	HANSON ELUON	25	7N	4W	35SL 30FL		NE	760	662	CHMP		1971	*
456	NORTHERN ORINANCE I	1	DEEMS D L	26	7N	4W	330SL 330WL		SWSW	752	760	DEV	11752	1944	
458	BLANDINSVILLE OIL CO	1	HERZOG T	30	7N	4W			SWSENE	720	787	STL		1972	*
459	EGERER JOSEPH	1	BLANDINSVILLE CITY	30	7N	4W	1220NL 875WL		SE	730	1202	CHMP	1822	1936	
752	C I P S	SM-1	WELCH E G	36	7N	4W	87NL 100EL		NE	759	2806	CAMB		1972	*
713	CENTRAL ILL. PUB SERV	S4	WELSH E G SK	36	7N	4W	64NL 71WL		NE	755	784	CHMP		1971	*
20840	C I P S	S-62	DUOLEN J	36	7N	4W	59SL 40FL		SWSL	746	652			1975	*
20841	C I P S	S-63	PROCTOR ENDOWMENT	36	7N	4W	73SL 40EL		SWE	749	627			1975	*
20842	C I P S	S-57	WELCH E G SK	36	7N	4W	40NL 40EL		NWNE	754	801			1975	*

DEV = Devonian; SIL = Silurian; ORD = Ordovician; CINC = Cincinnati Series (U. Ord.); CHMP = Champlain Series (M. Ord.); CAN = Canadian Series (L. Ord.); CAM = Cambrian; and PC = Precambrian.

McLEAN COUNTY

County no.	Company or operator	Hole no.	Farm	Sec.	T.	R.	Spot location	Corner	Quarter Section	Logging of ref. elev. (ft)	Total depth deepest (ft)	Age of unit pen.	ISGS sample set no.	Date comp.	Geophys. logs
149	GENTLES DRUG	1-8	NICHOLS ROBERT	9	21N	2E	330SL	330WL	SWNESE	735	1645	STL	44371	1963	
406	MICHAEL LAND & LEASE	1	DUNOVAN M R	9	21N	3E	990SL	330WL	SE	797	1225	SIL		1965	
98	CARLSON JOHN E	1	MULLRAB	10	21N	3E	330SL	330EL	SESWNW	795	1202	SIL	49668	1963	
96	ARNOLD U G	1	DUNOVAN M R	10	21N	3E	330SL	990WL	SW	803	1188	SIL	44055	1963	*
508	MCDERMOTT & CO J R	1	MULLRAB F W	10	21N	3E	330SL	330WL	NWSWSE	800	1236	STL	46789	1964	*
54	UNION HILL	1	SCOTT W P	10	21N	3E	78NL	77EL	NE	797	1253	DEV	37251	1960	*
99	ARNOLD U G	1	CRUMBAUGH ETHEL	2	21N	4E	990SL	330WL	NE	754	1258	STL	44050	1963	*
334	RANDALL DON	1	STEEGE	8	21N	4E	660SL	330EL	SWSE	740	1270	SIL		1963	*
593	RINGGERS REAL EST & U	1	TUCKER WILLIAM	8	22N	1E	330SL	330WL	NWNWNW	680	1390	SIL	51264	1965	
407	RINGGERS REAL EST & U	1	STUBBLEFIELD ULIVE	18	22N	1E	330SL	330EL	SESWNE	684	1409	SIL		1965	
10	FURKS GROVE OIL & GA	1	CHAMFORD E	28	22N	1E	330SL	330WL	NWNWNW	716	2115	CHMP	5344	1941	
97	DAVIS C G	1	RAKER H R	34	22N	1E	330NL	330WL	SW	710	1485	SIL	43891	1963	*
69	UNION HILL	1	HALL	2	22N	2E	250SL	63FL	SWSE	778	837	DEV	40896		*
550	NORTHERN BASIN OIL	1	HALL	2	22N	2E	330SL	330WL	SWSWSE	735	892	SIL		1963	*
408	NORTHERN BASIN OIL C	1-4	HALL	2	22N	2E	340SL	330WL	SE	738	909	SIL		1963	*
543	GARLAND & HOOVLER	1	MECHERLE	13	22N	2E	330SL	330WL	SWNWSW	740	1022	SIL	45254	1963	*
102	DAVIS C G	1	RUST	20	22N	2E	330NL	330EL	NENENW	795	1565	SIL	44412	1963	*
403	BEAVER ROBERT	1	LUCAS	26	22N	2E	330NL	330WL	NWSESE	796	1550	SIL	51770	1965	*
127	McLEAN CO OIL & GAS	1	WALDON	27	22N	2E			NWSWSE	787	2150	CHMP	11	1915	
9	NO COMPANY	2	WALDON	27	22N	2E			SE	728	1482	DEV		1916	
8	NO COMPANY		CITY	27	22N	2E			SWSWWSE		1315				
95	GENTLES DRUG	1-4	NICHOLS ROBERT	33	22N	2E	330SL	330FL	SESWSW	716	1585	SIL	43971	1963	
554	TRANS-AMERICAN LAND	1	MIKEL REX	4	22N	3E	990NL	990WL	NWSW	773	901	SIL	45605	1963	
548	TRANS-AMERICAN LAND	1	HALL FARMS	5	22N	3E	330SL	330EL	SESESE	752	884	SIL	45251	1963	
453	RUSSELL ALVA B	1	SHAFFER IVAN	7	22N	3E	330SL	330EL	NESE	753	1146	SIL		1967	
391	NORTHERN BASIN OIL C	4	ADAMS	7	22N	3E	330NL	330EL	NESESE	750	885	SIL	50564	1965	*
509	NORTHERN BASIN OIL C	5	ADAMS	8	22N	3E	330SL	330WL	NWSW	790	864	SIL		1967	
846	ODDLE J U	1	HALL M	8	22N	3E	990NL	330EL	NE	755	889	SIL		1971	
78	UNION HILL	1	HUNOR	9	22N	3E	56NL	2543WL	SE	805	974	SIL	40897	1961	*
419	PLIURA U K	1	PIENSON	13	22N	3E	990SL	990EL	SW	783	1002	SIL	53478	1967	
342	BULION LEO	1	O'ROUNKE FREDIA	14	22N	3E	990SL	330WL	NW	802	955	SIL	44596	1963	*
537	BULION LEO	1	BRAIN	15	22N	3E	660SL	330WL	NW	794	954	SIL		1963	*
89	HILL PROD	1	GHANING	15	22N	3E	330SL	330EL	SESESE	790	943	SIL		1963	*
98	SCHAEFER OIL CO	1	WADJUL FRED	16	22N	3E	330SL	990WL	NWSW	781	899	DEV	44384	1963	
91	SCHAEFER OIL CO	1	DENEEN BROTHERS	17	22N	3E	330NL	330FL	NENESW	775	895	SIL	44387	1964	
567	SCHAEFER OIL CO	1	ROOP FRANK	17	22N	3E	330NL	330EL	NENENE	800	927	DEV	47953	1964	
72	UNION HILL	1	PROSSER	17	22N	3E	59NL	2531EL	NW	780	915	SIL	40898	1961	*
438	NORTHERN BASIN OIL C	3	PROSSER A L	17	22N	3E	990NL	990WL	NW	948	948			1967	
548	NORTHERN BASIN OIL	3-4	PROSSER	17	22N	3E	990NL	960WL	NW	778	940	SIL		1968	
374	NORTHERN BASIN OIL	2	PROSSER	18	22N	3E	330NL	330EL	NENWSE	767	915	CHMP		1964	*
308	NORTHERN BASIN OIL	3	ADAMS	18	22N	3E	330SL	330EL	NESENE	770	880	SIL		1965	*
356	NORTHERN BASIN OIL	1	ADAMS	18	22N	3E	330NL	330WL	NENW	747	904	SIL	47540	1964	*
395	NORTHERN BASIN OIL	4	STEVENSUN	18	22N	3E	330SL	330EL	SESWSW	753	917	SIL	47529	1964	*
103	SCHAEFER OIL CO	1	PROSSER	18	22N	3E	315NL	330EL	NESE	761	900	SIL	44368	1963	
105	NORTHERN BASIN OIL	1	STEVENSUN	19	22N	3E	330SL	990WL	NW	775	959	SIL	44086	1963	*
383	NORTHERN BASIN OIL	3	STEVENSUN	19	22N	3E	330NL	330EL	NENWNW	755	894	SIL		1964	*
362	NORTHERN BASIN OIL	2	STEVENSUN	19	22N	3E	330NL	330WL	NENENW	760	897	DEV		1964	*
370	SCHAEFER OIL CO	1	HULFERTY ALICE	20	22N	3E			NENWSW	800	902		49451		
387	PUTSCH JOHN P	1-4	DUMNS NELLIE G	20	22N	3E	990NL	330WL	SENE	801	920	SIL	50995	1965	
375	SCHAEFER OIL CO	1-4	DENEEN	20	22N	3E			NENENW	783	640	SIL	*****	1964	
84	SCHAEFER OIL CO	1	WILLIAMS EST C U	21	22N	3E	330SL	330WL	SESESW	794	933	SIL	44365	1963	
536	WEMMER JAMES	1	YULTON	22	22N	3E	990SL	330EL	SWSE	786	978	SIL	44595	1963	*
52	UNION HILL	1	ROGUY	22	22N	3E	48NL	291EL		800	934	SIL	37237	1960	*
853	BEAVER H H	1	STANSBURY ELIZA J	23	22N	3E	330SL	330WL	NWNE	800	1025	SIL		1971	*
53	UNION HILL	1	RUST	26	22N	3E	46SL	90WL	NE	796	1040	SIL	37250	1960	*
94	FALISE OIL CO	1	HAAS	27	22N	3E	990NL	990EL	NE	776	1094	SIL	43955	1963	*
434	VICKERY DRUG CO INC	1	HUTSINGA	29	22N	3E	109SL	120EL	SW	792	919	SIL		1966	*
417	MARTIN LLOYD A	1	WILLIAMS C U	32	22N	3E	330SL	330EL	SESESE	790	1056	SIL		1966	*
452	ODDLE J U	1	CUSELY OWEN	35	22N	3E	330SL	330WL	SWSWSW	794	1085	SIL		1967	*
376	GARLAND & HOOVLER	1	FRANKLIN	38	22N	3E	330SL	990FL	NE	792	1037	SIL	50247	1964	*
93	HILL PROD	1	REYNOLDS TONY	35	22N	3E	330NL	330WL	NWNWNW	793	1061	SIL	44956	1963	*
351	BOLIN FRANK	1	DOOLEY W	2	22N	4E	330SL	330WL	SWSWSE	790	1055	SIL	51272	1963	*
346	BOLIN FRANK	1	REES E	2	22N	4E	330NL	330EL	NESENE	810	1080	SIL	45247	1963	*
372	GARLAND-HOOVLER	1	DOOLEY BILL	13	22N	4E	2310SL	2310EL	SE	777	1150	SIL	48258	1964	*
366	MILTON KEITH M	2	CRUMBAUGH CHARLES	14	22N	4E	330NL	330WL	SW	780	1149	SIL		1964	*
544	SUTTON M E	1	CRUMBAUGH CHARLES	14	22N	4E	330NL	970WL	SESW	775	1130	SIL		1964	*
378	PLIURA V K	1	WULLRAB FRED	18	22N	4E	330NL	330WL	NWNWSW	800	1092	SIL	49380	1964	*
355	GARLAND & HOOVLER	1	OLESDON	25	22N	4E	330SL	330WL	SWNWSW	780	1182	SIL	45601	1964	*
424	ZIMMERMAN-WECKE	1	KLINE JOHN	28	22N	4E	330NL	330WL	NWSESW	751	1156	SIL		1966	
379	PLIURA V K	1	DEE MARGARET & NORA	28	22N	4E	330NL	330EL	NENENE	775	1169	DEV	50051	1964	*
366	PLIURA V K	1	KLINE	28	22N	4E	660NL	330WL	SE	787	1201	SIL	46810	1964	*
352	PLIURA V K	1	RIVEN-MCCONNELL CUMM	32	22N	4E	330NL	390EL	SWNE	750	1181	SIL	45508	1963	*
420	PLIURA V K	1	MATHEWS	33	22N	4E	330SL	330EL	SESENE	731	1144	SIL	53488	1966	*
565	GARLAND & HOOVLER	1	WEST TOWNSHIP	16	22N	5E	330NL	330EL	NENESW	773	1075	SIL	50229	1964	*
303	ZIMMERMAN & WARTENA	1	HUII J K	19	22N	5E	330NL	330EL	NESESW	780	1170	SIL	49916	1964	*
590	ZIMMERMAN & WARTENA	1	PFITZMEYER	19	22N	5E	330SL	330WL	SWNWSW	780	1157	SIL	51522	1963	*
56	UNION HILL	1	WILLIAMS	30	22N	5E	59SL	50WL	NWSW	795	1272	SIL	37240	1960	*
546	SAGLE ALBERT	1	SUTTER ROY	35	22N	5E	330NL	330WL	NWNWSW	743	1245	SIL		1968	
49	UNION HILL	8-M	NONE	20	22N	6E	33NL	50EL	NW	744	1500	SIL		1959	*
338	SANDEKS H C	1	PAULLIN W A	30	22N	6E	1010SL	1010WL	SW	736	1214	SIL	45504	1963	*
50	UNION HILL	20-M	NONE	36	22N	6E	53SL	75WL	SE	750	1795	CINC	34492		*
100	DAVIS C G	1	FUNK	26	22N	1W	760NL	330EL	SE	677	1516	SIL	44003	1963	*
418	HILL A G	1	STUBBLEFIELD EST THAU	33	23N	1E	330NL	330EL	SWSENE	687	1070	SIL		1966	*
547	MILLEN-PIERON & ASSU	1	BECKER WESLEY	33	23N	1E	330NL	330EL	NESENE	682	1360	SIL		1968	*
409	HILL A G	1	RULLINS DANNA F	33	23N	1E	330NL	330EL	NENWSW	685	1355	SIL		1965	*
101	PUTSCH JOHN	1-4	DEVARY LEE	14	23N	2E	460NL	330EL	SE	844	1571	SIL	44380	1964	*
68	UNION HILL	1	EKTON	23	23N	2E	71SL	1257EL	NESE	855	8390		82808		*
985	LAHOL INC	1	PUNDLER JOSEPH W	24	23N	2E	990SL	330WL	NE	860	847		56727	1973	*
435	VICKERY DRUG CO	1	WILLIAMS J	25	23N	2E	335NL	100EL	SENE	886	885	DEV		1966	*
333	ZIMMERMAN NED	1	McLEAN COUNTY FARM	33	23N	2E	330SL	330WL	SWSWNW	785	1500	SIL	44433	1963	*
432	GARLAND ROBERT F	1	FRANK ROSE	4	23N	3E			NENWNW	830	865	SIL		1966	*
590	PINNEYEARLS-SCHUBARICH	1	BROKAW JOHN	7	23N	3E	330NL	330WL	NWNE	878	882	SIL	44971	1963	*
415	PUTSCH JOHN P	1	MECHERLE A	9	23N	3E	330SL	330EL	NW	873	828		53426	1966	*
431	PUTSCH JOHN P	1	CUX-RUPESILL A	10	23N	3E			SESENE	813	790	SIL		1967	*
617	DEPUISTER DRILLING C	1	WALLACE HENJAMIN	12	23N	3E			SESENE	834	1950	CHMP		1968	*
901	PUTSCH JOHN P	1	SANDWILLIAM T	14	2										

McLEAN COUNTY

County no.	Company or operator	Hole no.	Farm	Sec.	T.	R.	Spot location	Corner	Quarter of Section	Logging ref. elev. (ft)	Total depth (ft)	Age of deepest unit pen.	ISGS sample set no.	Date comp.	Geophys. logs
559	PUTSCH JOHN P	1-A	HINES DONALD W	20	23N	3E	330SL	330WL	SWSWNW	867	862	STL	45344	1964	*
584	PINNEY EARL T	1	RERENZ-HANOVER FARM	25	23N	3E	330SL	330WL	NWNWSE	870	972	STL	50227	1964	*
75	UNION HILL GAS STORA	1	SIMPSON H G	26	24N	3E	87NL	60WL	SWNWSE	875	1499	CINC	40902	1961	*
150	DOWNS OIL & GAS CO	1	HUMES ALFRED	20	23N	3E			SESENE	1504			62	1910	
911	HINES RAY	1	HINES RAY	30	23N	3E	990SL	330WL	SE	883	907		58468	1972	
436	VICKERY DRUG CO	1	HINES RAO	30	23N	3E	75NL	75EL	NE	879	862	DEV		1960	*
67	UNION HILL	1	BOZARTH	31	23N	3E	2755SL	210WL		792	785	DEV	40901	1961	*
74	UNION HILL	1	SILVEY	35	23N	3E	115SL	85WL	SW	820	1063	STL	43504	1961	*
541	ATKINS & MALE	1	HUREN	7	23N	4E	330SL	330WL	SWNWSE	854	960	STL	44999	1963	*
345	GARLAND & HOOVLER	1	WIGHT	13	24N	4E	330SL	330WL	SWSWNW	862	985	STL	45257	1963	*
568	MILTON KEITH H	1	PHILLIPS	18	24N	4E	990SL	2970EL	SW	820	916	STL	47061	1964	*
339	J A C CO	1	SMITHSON ROBERT	23	24N	4E	330NL	330WL	NWSWNW	865	982	STL	44909	1963	*
371	CURNBELL OIL CO	1	MOODY	23	24N	4E	330NL	330WL	NWNWSE	885	1037	STL	45340	1964	*
353	GARLAND & HOOVLER	1	JACOBS	2	24N	5E	330NL	330EL	NENESE	852	1016	STL	45340	1963	*
394	HAINES	1	HANE JOHN	9	23N	5E	330NL	330FL	NENESE	881	1050		51271	1965	
685	PEOPLES GAS LIGHT &	1	SMITH	11	23N	5E	86SL	60FL	SE	873	1010	DEV	50779	1969	*
687	PEOPLES GAS LIGHT &	1	HANE W	18	23N	5E	62NL	62EL		871	965	DEV	50771	1969	*
80	RASMUSSEN-RUTH-WOTH	1	FREIBURG	25	23N	5E	330NL	330EL	NENESE	866	1269	STL		1961	
702	PEOPLES GAS LIGHT &	1	HUGHAM L	26	23N	5E	83SL	49WL		846	965	DEV	50775	1969	*
451	MIDWEST OIL COMPANY	1	SCOTT F W	33	23N	5E	990NL	330WL	NW	871	1140	STL	*****	1967	
358	GARLAND & HOOVLER	1	MCHACAIN	8	23N	6E	330SL	330FL	SESESE	819	1040	STL	47536	1964	*
577	GARLAND & HOOVLER	1	CARIEK	8	23N	6E	2310SL	2310FL	SE	870	1069	STL	50246	1964	*
48	RING & KINSELL	1	HUNTEK	10	23N	6E	330SL	330WL	SWSWNW	812	2012	CHMP	34999	1959	
710	PEOPLES GAS LIGHT &	1	WARSAW G	21	24N	6E	277SL	87EL	NENESE	821	1015	DEV	50781	1969	*
357	GARLAND & HOOVLER	1	GREEN	26	24N	6E	330SL	330WL	SWSWNW	781	1029	STL	46142	1964	*
370	D C HINES	1	SLAIDE MARTHA	29	24N	6E			SESESE	823	11100	STL	*****	1968	
624	LUCAS R H	1	RADER HARRY	20	24N	1E	990NL	330WL	NENE	805	1182	STL		1969	*
823	NORTHERN ILLINOIS GA	1	REDDER	1	24N	2E	150SL	47WL	NECN	793	4305	CAMB		1971	*
715	NORTHERN ILL GAS CO	2	GRIMES	1	24N	2E	60SL	75WL	SECN	798	4100	CAMB	*****	1969	*
716	NORTHERN ILLINOIS GA	3	GRIMES	1	24N	2E	170NL	92WL	SWNW	789	3674			1969	*
825	NORTHERN ILLINOIS GA	4	GRIMES	1	24N	2E	60NL	100WL	SECN	803	4309	CAMB		1971	*
972	NORTHERN ILL GAS	2	REDDER	1	24N	2E	75SL	67EL	NESW	791	4142			1972	*
826	NORTHERN ILLINOIS GA	5	GRIMES	1	24N	2E	65SL	420WL	NW	792	4263	CAMB		1971	*
1023	NORTHERN ILL GAS CO	1	DENEEN	1	24N	2E	66NL	100EL	SWNE	804	4190	CAMB		1973	*
946	NORTHERN ILL GAS CO	7	GRIMES	1	24N	2E	67SL	150FL	NW	801	4115	CAMB		1972	*
947	NORTHERN ILL GAS CO	6	GRIMES	1	24N	2E	67NL	100EL	SECN	799	4148	CAMB		1972	*
656	NORTHERN ILL GAS CO	1	GRIMES	1	24N	2E	110NL	92WL	SWNW	799	4234	CAMB	*****	1968	*
1024	NORTHERN ILL GAS CO	3	FEASLEY	2	24N	2E	575SL	1224EL		800	4122	CAMB		1975	*
21082	NORTHERN ILL GAS CO	4	FEASLEY	2	24N	2E	74SL	1195EL	NESE	771	4195	CAMB		1975	*
851	NORTHERN ILLINOIS GA	1	FEASLEY	2	24N	2E	39SL	189EL	NESE	775	4281	CAMB		1971	*
945	NORTHERN ILL GAS CO	2	FEASLEY	2	24N	2E	1499NL	1134EL		800	4145	CAMB		1972	*
21042	NU ILL GAS	3	BATES	2	24N	2E	140NL	66EL	NW	786	4137			1974	*
717	NORTHERN ILL GAS CO	2	BATES	2	24N	2E	1309NL	60FL	NW	800	4135	CAMB	*****	1969	*
21110	NORTHERN ILL GAS CO	1	KILLIAN P	2	24N	2E	1008SL	98WL	NE	786	3675	CAMB		1975	*
718	NORTHERN ILLINOIS GA	1	BATES	9	24N	2E	100NL	67WL	NW	832	4351	CAMB		1969	*
455	VICKERY DRUG CO	BH11	MCGUIHE	9	24N	2E	1305SL	2012FL	SE	864	1404		54709	1967	*
973	NORTHERN ILL GAS	1	MCGUIHE	11	24N	2E	91NL	135FL	NE	793	4223			1972	*
1020	NORTHERN ILL GAS CO	1	SPEAR	12	24N	2E	119NL	1185WL		790	4170	CAMB		1973	*
616	NORTHERN ILL GAS CO	1	CARDEN	15	24N	2E	306SL	92EL	NESESE	843	4278	CAMB	*****	1968	*
442	VICKERY DRUG CO	BH-2		22	24N	2E	40SL	530WL	NE	820	1375	CHMP	54746	1967	*
719	NORTHERN ILLINOIS GA	1	HOOVES	7	24N	3E	1800NL	75WL	NW	788	4275	CAMB		1969	*
364	GARLAND & HOOVLER	1	JUNES	9	24N	3E	330SL	330WL	SWNWSE	791	808	STL	47169	1964	*
628	VICKERY DRUG CO	20	CLK	11	24N	3E	63NL	10WL	NW	796	1307		50624	1969	*
458	VICKERY DRUG CO	BH12		31	24N	3E	200SL	64WL	SW	830	830		54710	1967	*
531	PUTSCH JOHN P	1-A	SUTIER	18	24N	3E	330SL	330FL	SESESE	840	1524	CHMP	44803	1963	*
71	UNION HILL	1	MECHERLE	35	24N	3E	75SL	70WL	SW	841	870	STL	40903	1961	*
749	PEOPLES GAS LIGHT &	1	HEFNER C	4	24N	4E	83NL	33EL	NWNE	747	1048	CINC	57158	1970	*
750	PEOPLES GAS LIGHT &	1	MELLER C	7	24N	4E	371SL	34EL	NENE	760	628	DEV	57159	1970	*
748	PEOPLES GAS LIGHT &	1	ELBERT V	9	24N	4E	593SL	57EL	NE	765	593	STL	57161	1970	*
974	NORTHERN ILL GAS CO	1	ELBERT V	10	24N	4E	100NL	100WL		762	3990	CAMB		1972	*
690	VICKERY DRUG CO	47	CLK	10	24N	4E	1290SL	65WL	SW	763	1105	CINC	50651	1969	*
573	VICKERY DRUG CO	12	CLK	10	24N	4E	50NL	50WL	NW	762	1085	CINC	50649	1968	*
649	VICKERY DRUG CO	37	CLK	10	24N	4E	132SL	1965EL	SE	759	1170	CINC	50641	1969	*
561	GARLAND & HOOVLER	1	FITZGERALD	12	24N	4E	330SL	330EL	SESENE	763	784	STL	47169	1964	*
643	VICKERY DRUG CO	33	CLK	15	24N	4E	1742SL	52WL	SW	783	602	DEV	50637	1969	*
720	PEOPLES GAS LIGHT &	1	BEIER A	16	24N	4E	62SL	71WL	SE	788	598	CHMP	*****	1970	*
691	VICKERY DRUG CO	25	CLK	16	24N	4E	1395NL	75WL	NW	775	598	DEV	50629	1969	*
422	VICKERY DRUG CO			18	24N	4E	95NL	280WL	NW	796	720		54186	1966	*
711	PEOPLES GAS LIGHT &			19	24N	4E	20NL	57FL	NE	823	725	DEV	50777	1969	*
638	VICKERY DRUG CO			19	24N	4E	75NL	435EL	NE	812	1242	CINC	50627	1969	*
657	VICKERY DRUG CO	26	CLK	22	24N	4E	635SL	117WL		792	602	DEV	50652	1969	*
692	VICKERY DRUG CO	48	CLK	23	24N	4E	40NL	96EL	SW	785	711	DEV	50652	1969	*
365	GARLAND & HOOVLER	1	SCHULL	26	24N	4E	330SL	330EL	SESENE	802	830	STL		1964	*
714	PEOPLES GAS LIGHT &	1	HUPT	27	24N	4E	55NL	36WL	NENE	805	800	STL	50774	1970	*
661	VICKERY DRUG CO			28	24N	4E	1755SL	10FL	SE	830	702	DEV	50644	1969	*
709	PEOPLES GAS LIGHT &	1	SUTTER	28	24N	4E	61SL	57WL	NWSW	840	722	DEV	50702	1969	*
662	VICKERY DRUG CO			30	24N	4E	28SL	927EL	SE	817	781	DEV	50643	1969	*
645	VICKERY DRUG CO	35	CLK	34	24N	4E	170SL	117WL	SW	846	1361	CINC	50639	1969	*
349	GARLAND & HOOVLER	1	REYNOLDS	26	24N	5E	330SL	330EL	SESESE	823	959	STL	45267	1963	*
205	KINJOP H B	1	MCGOWAN J	33	24N	5E	464SL	340WL	NW	830	2261	CHMP	8162	1942	
206	MINNESOTA PROD CO	1	MCGOWAN J	33	24N	5E	407NL	242WL	SWNW	838	3510	CAMB	14452	1946	*
920	NORTHERN ILL GAS	2	MILLER G	2	25N	2E	941SL	1499EL	SE	747	4172		50259	1972	*
443	VICKERY DRUG CO	BH-1		13	25N	2E	34SL	1360EL	SE	760	1343		50745	1967	*
475	VICKERY DRUG CO	BK12		15	25N	2E	540SL	420FL		754	1333	STL	54719	1967	*

McLEAN COUNTY

County no.	Company or operator	Hole no.	Farm	Sec.	T.	R.	Spot location	Corner	Quarter of Section	Logging depth (ft)	Total depth (ft)	Age of deepest unit pen.	ISGS sample set no.	Date comp.	Geophys. logs	
701	NORTHERN ILL GAS CO	1	FURINER E	36	25N	2E	100NL	177WL	NW	799	4265	CAMB	****	1968	*	
1021	NORTHERN ILL GAS CO	1	TAYLOR	36	25N	2E	95SL	100WL		806	4230	CAMB		1973	*	
1022	NORTHERN ILL GAS CO	2	TAYLOR	36	25N	2E	95SL	100WL	SESW	806	4214	CAMB		1973	*	
1008	RECTOR & STONE DRUG	LK63		1	25N	3E	42PSL	44FL	SE	749	1342			1973	*	
21128	NORTHERN ILL GAS	1	FRANKLIN FARMS	1	25N	3E	1511SL	100FL	SW	764	4280		60707	1976	*	
918	NORTHERN ILL GAS CO			1	25N	3E	4689NL	52FL		753	1224		50218	1972	*	
919	NORTHERN ILL GAS CO	CK54		2	25N	3E	490SL	28EL	SW	725	1311		50214	1972	*	
554	VICKERY DRUG CO	CK-2		2	25N	3E	4450SL	1400WL		746	1180		55714	1968	*	
738	NORTHERN ILLINOIS GA	1	BERENZ	4	25N	3E	502SL	970WL	SWSE	739	4112		****	1969	*	
627	VICKERY DRUG CO	CK15		6	25N	3E	795SL	750WL	SW	734	1112		50612	1968	*	
559	NORTHERN ILLINOIS GA	1	ANDERSON	6	25N	3E	849SL	1480FL	SW	746	4071	CAMB		1968	*	
476	VICKERY DRUG CO	CK25		6	25N	3E	76NL	1420FL	SE	740	472		****	1967	*	
540	VICKERY DRUG CO	CK44		7	25N	3E	30SL	50WL	SESW	738	995	SIL	55787	1960	*	
520	VICKERY DRUG CO	CK44		8	25N	3E	500NL	50WL	NENW	745	684	DEV	54744	1967	*	
477	VICKERY DRUG CO	CK-4		6	25N	3E	540NL	54WL		453	1240		50635	1976	*	
21149	NORTHERN ILL GAS CO	CK69		9	25N	3E	495SL	30WL	NENE	720	561	DEV	50635	1969	*	
648	VICKERY DRUG CO	CK31		9	25N	3E	807SL	30WL	NENW	730	1295		50747	1973	*	
1009	RECTOR & STONE DRUG	CK02		10	25N	3E	545L	380WL	NENW	745	587	DEV	55703	1960	*	
620	VICKERY DRUG CO	CK14		10	25N	3E	1900NL	54WL	NW	745	587	DEV	55703	1960	*	
917	NORTHERN ILL GAS CO	CK57		10	25N	3E	220NL	75WL	SE	687	1235		50219	1972	*	
916	NORTHERN ILL GAS CO	CK56		11	25N	3E	932NL	35FL	SENE	728	1230		50217	1972	*	
915	NORTHERN ILL GAS CO	CK60		12	25N	3E	25SL	564EL	SE	725	1205			1972	*	
658	VICKERY DRUG CO			12	25N	3E	450NL	35WL	NW	730	527		56640	1969	*	
647	NORTHERN ILL GAS CO	CK53		13	25N	3E	2243SL	2040WL		715	1011		57118	1971	*	
630	VICKERY DRUG CO	CK18		13	25N	3E	2300NL	1320FL	NE	723	507	DEV	50622	1969	*	
21045	NORTHERN ILL GAS CO	1	BRANDT	13	25N	3E	1049SL	572FL	NW	729	4130	CAMB		1974	*	
1025	NORTHERN ILL GAS	2	PYNE	14	25N	3E	150NL	90FL	NW	735	4220			1973	*	
743	NORTHERN ILL GAS	3	COOKE	14	25N	3E			NENWSE	747	4231	CAMB		1970	*	
741	NORTHERN ILL GAS CO	1	COOKE E W	14	25N	3E	175NL	59EL	SE	732	4215	CAMB	****	1970	*	
1029	NORTHERN ILL GAS CO	5	COOKE	14	25N	3E	50SL	69FL	NENE	730	4097			1973	*	
21063	NORTHERN ILL GAS CO	6	COOKE E W	14	25N	3E	100SL	60EL		730	4105	CAMB		1975	*	
1026	NORTHERN ILL GAS CO	2	FINKS	14	25N	3E	1270SL	80FL	SWSE	730	4214			1973	*	
1028	NORTHERN ILL GAS CO	4	COOKE	14	25N	3E	150NL	64FL	SENE	726	4232			1973	*	
21125	NORTHERN ILL GAS CO	6	PYNE	14	25N	3E	600SL	600FL	NW	751	5062	CAMB	60706	1976	*	
552	VICKERY DRUG CO	CK-1		14	25N	3E	2310SL	570FL	SE	732	1033		55713	1960	*	
1027	NORTHERN ILL GAS CO	3	DADY	14	25N	3E	1180NL	110WL	NE	743	4212			1973	*	
21030	NORTHERN ILL GAS CO	3	FINKS	14	25N	3E	100SL	100FL	SWSE	739	4131	CAMB		1974	*	
21064	NORTHERN ILL GAS CO	7	COOKE	14	25N	3E	150NL	66FL	SW	704	3527	CAMB	60048	1975	*	
742	NORTHERN ILL GAS CO	1	PYNE	14	25N	3E	250NL	75EL	NW	747	4082	CAMB	****	1969	*	
21051	NORTHERN ILL GAS CO	5	PYNE	14	25N	3E	1220NL	1253EL	SW	729	4151	CAMB		1974	*	
744	NORTHERN ILL GAS CO	2	COOKE	14	25N	3E	2475NL	1379EL	SE	741	3570	CAMB	****	1970	*	
629	VICKERY DRUG CO	CK19		14	25N	3E	1417NL	32EL	NW	736	482	DEV	56623	1969	*	
801	NORTHERN ILL GAS CO	CK52		14	25N	3E	15NL	132EL	NE	720	1014		57431	1970	*	
932	NORTHERN ILL GAS CO	1	FINKS	14	25N	3E	103SL	99WL	NWSE	750	4133	CAMB		1972	*	
929	NORTHERN ILL GAS CO	3	PYNE	14	25N	3E	75SL	2FL	NWNE	737	3935	CAMB		1972	*	
928	NORTHERN ILL GAS CO	4	PYNE	14	25N	3E	62SL	87WL	SENE	744	4117	CAMB		1972	*	
930	NORTHERN ILL GAS CO	2	DADY	14	25N	3E	78SL	95EL	NWNE	745	4107	CAMB		1972	*	
931	NORTHERN ILL GAS CO	1	DADY	14	25N	3E	75NL	110EL	NWNE	744	4194	CAMB		1972	*	
910	NORTHERN ILL GAS CO	CK58		14	25N	3E	1056SL	300WL	SW	740	1245		56220	1972	*	
440	VICKERY DRUG CO	BH-3		17	25N	3E	46SL	1111FL	SW	753	1413	LHMP		54747	1967	*
478	VICKERY DRUG CO	BH19		19	25N	3E	440NL	1098FL	NWNE	741	695	DEV	54701	1967	*	
745	NORTHERN ILL GAS CO	1	MURKE MARY J	22	25N	3E	143SL	75WL	SW	745	4195	CAMB	****	1969	*	
566	VICKERY DRUG CO	CK-7		22	25N	3E	40NL	60WL	NW	764	600	DEV	55778	1960	*	
913	NORTHERN ILL GAS CO	CK59		23	25N	3E	1230NL	635EL	NE	754	1245		50222	1972	*	
21076	NORTHERN ILL GAS CO	CK07		24	25N	3E	59SL	42EL	NE	742	1055		59734	1975	*	
21075	NORTHERN ILL GAS CO	CK06		24	25N	3E	20NL	2445EL	NE	741	1205		54733	1975	*	
631	VICKERY DRUG CO	CK21		25	25N	3E	770NL	86WL	NW	729	502	DEV	50625	1969	*	
673	VICKERY DRUG CO	CK43		25	25N	3E	2605NL	50FL		751	1102		50647	1969	*	
654	VICKERY DRUG CO	CK17		26	25N	3E	200SL	60WL	SW	760	1224		50621	1969	*	
21124	NORTHERN ILL GAS CO	1	MEANA	26	25N	3E	00NL	133EL	SE	705	4290	CAMB	60705	1976	*	
635	VICKERY DRUG CO	CK22		27	25N	3E	86NL	487WL	NW	773	662	DEV	50626	1968	*	
945	VICKERY DRUG CO	BH-6		29	25N	3E	600NL	36FL	NWNE	745	657	DEV	54750	1967	*	
446	VICKERY DRUG CO	BH-5		30	25N	3E	250SL	50WL	NW	768	724	DEV	54749	1967	*	
479	VICKERY DRUG CO	BH17		30	25N	3E	115SL	1340FL	SW	774	744	DEV	54757	1967	*	
463	VICKERY DRUG CO	BH-9		30	25N	3E	810SL	50FL	SE	748	684	DEV	54753	1967	*	
447	VICKERY DRUG CO	BH-4		32	25N	3E	50NL	500FL	SE	753	1417		54748	1967	*	
612	NORTHERN ILL GAS CO	1	SCHLOSSER F	32	25N	3E	1090SL	82WL	NW	780	4257	CAMB	****	1960	*	
541	VICKERY DRUG CO	BH28		32	25N	3E	30SL	20WL	NW	770	710	DEV	55740	1968	*	
767	VICKERY DRUG CO			36	25N	3E	50SL	100FL	SE	750	659	DEV	55702	1968	*	
747	NORTHERN ILL GAS CO	1	SMITH J D	40	25N	4E	1062SL	1539WL	SW	745	4125	CAMB	****	1969	*	
599	VICKERY DRUG CO	LEX3		20	25N	4E	1000SL	1370WL	SW	757	610	DEV	51790	1965	*	
640	VICKERY DRUG CO	CK34		20	25N	4E	2615SL	3310EL		720	1121	LINC	50638	1969	*	
949	RECTOR & STONE DRUG	CK01		21	25N	4E	155NL	1150FL	SE	715	1215	ORD		1972	*	
751	PEOPLES GAS LIGHT &	1	JUNES J	21	25N	4E	45SL	50EL	SESENE	737	537	DEV	57160	1970	*	
647	VICKERY DRUG CO	CK32		21	25N	4E	54SL	530EL	SW	713	494	DEV	50636	1969	*	
700	NORTHERN ILL GAS CO	CK51		21	25N	4E	35SL	245FL	SW	713	1098	ORD	50709	1969	*	
641	VICKERY DRUG CO	CK27		22	25N	4E	1910NL	89WL	NW	742	527	DEV	50630	1969	*	
642	VICKERY DRUG CO	CK30		23	25N	4E	35SL	453WL	NE	751	622	DEV	50630	1969	*	
574	VICKERY DRUG CO	CK11		25	25N	4E	801NL	80FL	NWSE	720	1390	LHMP	50618	1968	*	
693	VICKERY DRUG CO	CK46		27	25N	4E	1285SL	147EL	SE	704	1135	LINC	50650	1969	*	
400	VICKERY DRUG CO	LEX4		28	25N	4E	100SL	100EL	SE	744	582		****	1965	*	
694	VICKERY DRUG CO	CK49		28	25N	4E	33SL	580WL	SE	737	1081	ORD	50653	1969	*	
1010	RECTOR & STONE DRUG	CK05		28	25N	4E	66SL	45EL	NE	742	1270	LINC	54749	1973	*	
556	VICKERY DRUG CO	CK-5		29	25N	4E	89SL	287FL	NE	749	1184	LINC	52716	1968	*	
752	PEOPLES GAS LIGHT &	1	MALCOLM	29	25N	4E	211NL	326EL	SWSW</							

McLEAN COUNTY

County no.	Company or operator	Hole no.	Farm	Sec.	T.	R.	Spot location	Corner	Quarter of Section	Logging of ref. elev. (ft)	Total depth (ft)	Age of deepest unit pen.	ISGS sample set no.	Date comp.	Geophys. logs
498	VICKERY DRUG CO	BK19		31	26N	3E	657NL	50WL	NE	737	448	SIL	54687	1967	*
499	VICKERY DRUG CO	BK22		32	26N	3E	2469SL	60EL	SW	729	537	SIL	54685	1967	*
564	NORTHERN ILL GAS CO	1	PUNKE C	32	26N	3E	1374NL	125EL	NW	730	4123	CAMB	*****	1968	*
500	VICKERY DRUG CO	BK-5		33	26N	3E	159L	50EL	SWNW	730	1163		54674	1967	*

MACON COUNTY

1044	COMANCHE OIL CORP	1	HEDGES	2	14N	1E	330SL	330FL		SE	634	2429		1973		
90	SLAUGHTER III A J	1	MCCLUKE	3	14N	1E	330NL	330WL	SESE	639	2344	SIL		1954	*	
89	MITCHELL & HOLMAN	1	MCCLUKE	3	14N	1E	330NL	330WL	NESE	644	2336	SIL	19142	1949	*	
88	DURAN PAUL	1	GRISWOLD	3	14N	1E	330NL	330WL	NWSW	632	2342	DEV	20160	1950	*	
49	R & R DRILLING CO	1	PUTSCH W A	3	14N	1E	330NL	330WL	SENE	643	2318	DEV		1956	*	
678	NATL ASS PET CO	1	SYFORD CONSTANCE	10	14N	1E	330SL	330WL	NWSE	629	2406	SIL	42893	1962	*	
1053	COMANCHE OIL CORP	1	COLLINS	12	14N	1E	330SL	660WL		NWNW	636	2380		1973		
94	WALTON H E	1	DAY R A	14	14N	1E	990NL	330WL	NE		2379	DEV	24816	1954		
93	DAY R A	2	DAY	14	14N	1E	330SL	330EL	NE		647	2411	DEV		1951	*
1037	FARKAK FLETCHER F	1	GURDON	16	14N	1E	330SL	330WL	SE SW		2365		58479	1972	*	
95	GUFFINET J E	1	RUSSEL C	7	14N	2E	330NL	330WL	NESL	645	2447	SIL	21305	1951	*	
723	SMITH HENRY P	1	LYENS RALPH	9	14N	2E	330SL	330WL	NWSW	669	2527	SIL	44627	1963	*	
633	STOKER & BOTTS	1	PHILLIPS ROY	15	14N	2E	990NL	330EL	NW		2516	SIL	3393A	1959	*	
96	RUNYON F L	1	PURTER MAY D	17	14N	2E	330SL	940EL	SW		626	2420	DEV	19137	1949	*
97	SLAUGHTER III A J	1	SNYDER	18	14N	2E	330NL	330EL	NESWNE	629	2490	SIL	24664	1954	*	
99	SUN OIL CO	1	JOHNER FRED	1	15N	1E			NWNE	686	2236	SIL	23343	1953	*	
32	HOOSIER DRILLING CO	1	JUCKISCH DAVID	1	15N	1E	330SL	330WL	NW	675	2161	SIL	25932	1955	*	
21122	CURLEY W ANDREW	1	JUCKISCH LOUIS S	1	15N	1E	330NL	330EL		NW	685	2167		1976		
100	WELKER OIL CO	1	CHAPMAN J D	4	15N	1E	330SL	330WL	NESW	615	2535	CHMP	23350	1953	*	
79	ROBINSON JACK	1	DUMFREY MUTH	4	15N	1E	330SL	330WL	NWSW	612	2092	SIL		1957		
617	LINCOLN OIL CO	1	BROWN CARL ET AL	4	15N	1E	330SL	330WL	SE	621	2068	SIL	51567	1965	*	
830	FUNDERBURK & A	1	CHAPMAN J D	4	15N	1E	330NL	330WL	SWNW	619	2018	SIL	53570	1966	*	
824	FUNDERBURK E A ET AL	1	CHAPMAN	4	15N	1E	330SL	330WL	NENW	620	2046	SIL	52519	1965	*	
80	SUN OIL CO	3	ALBERS GEORGE D	5	15N	1E	660NL	330EL	SW	611	2007	SIL		1957	*	
82	HANNAH J A	1+A	MOFFETT	5	15N	1E	348SL	442WL	NE	606	1970	SIL		1958		
102	SUN OIL CO	2	ALBERS GEORGE D	5	15N	1E	330NL	330WL	NESW	613	2021	SIL		1954	*	
101	SUN OIL CO	1	ALBERS GEORGE D	5	15N	1E	330SL	330WL	NWSW	611	2005	SIL		1954	*	
103	SUN OIL CO	1	DAMERY JOSEPH F	5	15N	1E	330SL	330WL		612	3780	CAN	23315	1953	*	
57	ANCHOR-WATE OIL INC	1	CUTTLE NAQMI ET AL	5	15N	1E	330SL	330WL	NW	609	1973	SIL		1956	*	
69	ROBINSON JACK	2	ALBERS	5	15N	1E	330SL	330WL	NWSE	609	1952	SIL		1957	*	
68	ROBINSON JACK	1	CHAPMAN+MOFFETT	5	15N	1E	330SL	330EL	SESWNE	603	2000	SIL		1957	*	
66	ROBINSON JACK	B-1	ALBERS EDWARD	5	15N	1E	400NL	330WL	SE	606	1965	SIL		1957	*	
63	ROBINSON JACK	1	MOFFETT	5	15N	1E	330SL	330EL	NW	609	1975	SIL	30829	1957	*	
632	ROBINSON JACK	3	ALBERS	5	15N	1E	330NL	330WL	SWSE	610	1997	SIL		1959	*	
670	ROBINSON JACK	5	ALBERS	5	15N	1E	330SL	659WL	NESW	615	1972	SIL		1961	*	
668	FEAK AND DUNCAN	2	DAMERY J	5	15N	1E	330NL	330EL	SWSW	613	1956	SIL	41343	1961	*	
676	ROBINSON JACK	6	ALBERS	5	15N	1E	330NL	330FL	NWSW	614	1973	SIL		1962	*	
664	ROBINSON JACK	4	ALBERS EDWARD	5	15N	1E	330NL	330WL	SESW	617	1949	SIL		1961	*	
737	PICKERING EVERETT	7	ALBERS	5	15N	1E	660NL	330EL	NWSE	600	1971	SIL		1964		
108	WELKER OIL CO	1	SCOTT A B	6	15N	1E	330SL	330EL	NW	607	1959	SIL	24436	1954	*	
42	HOOSIER DRILLING CO	1	HEERDT CATHERINE	6	15N	1E	330NL	330FL	SESW	620	2037	SIL		1955	*	
104	KAUFMAN E H	1	CUTTLE	6	15N	1E	330SL	330EL	NE	607	2013	SIL	24678	1954	*	
117	SUN OIL CO	1	CHAPMAN+HEERDT	6	15N	1E	330SL	330EL	SWNW	607	1976	SIL		1954	*	
107	SUN OIL CO	2	HEERDT-CHAPMAN UNIT	6	15N	1E	330NL	330EL	SWSE	614	2027	SIL		1954	*	
110	SUN OIL CO	2	USINGER JUNE K	6	15N	1E	330NL	330EL	SESE	611	2008	SIL		1954	*	
109	WELKER OIL CO	1	SCOTT VERNIE	6	15N	1E	990SL	330EL	SENW	607	1970	SIL		1954	*	
106	SUN OIL CO	1	HEERDT-CHAPMAN UNIT	6	15N	1E	330NL	330WL	SE	609	2036	SIL		1954	*	
105	SUN OIL CO	1	HEERDT CATHERINE	6	15N	1E	330NL	330WL	NESW	608	2052	SIL		1954	*	
704	ROBINSON JACK	3	USINGER	6	15N	1E	330SL	330EL		614	1949	SIL		1962		
640	ROBINSON JACK	1	USINGER	6	15N	1E	330SL	330EL	NESE	613	1949	SIL		1960		
677	ROBINSON JACK	1	CHAPMAN+CUTTLE COM	6	15N	1E	330SL	330EL	SWNE	615	2537	CHMP	42871	1962		

DEV = Devonian; SIL = Silurian; ORD = Ordovician; CINC = Cincinnati Series (U. Ord.); CHMP = Champlainian Series (M. Ord.); CAN = Canadian Series (L. Ord.); CAM = Cambrian; and PC = Precambrian.

MACON COUNTY

County no.	Company or operator	Hole no.	Farm	Sec.	T.	R.	Spot location	Corner	Quarter of Section	Logging ref. elev., (ft)	Total depth (ft)	Age of deepest unit pen.	ISGS sample set no.	Date comp.	Geophys. logs
627	PIONEER OIL & GAS CO	1	SCOTT A B	6	15N	1E	660SL 330EL		NW	613	1957	SIL		1965	
21115	COMANCHE OIL CORP	1	USINGER	6	15N	1E	660SL 330WL		SESE	607	1925	SIL		1976	
112	JARVIS VERNON D	1	GEMMER ALBERT C	7	15N	1E	330NL 330WL			609	1998	SIL	24561	1954	*
111	SUN OIL CO	1	DAMERY MEKVILLE M	7	15N	1E	330NL 330FL		NE	610	2020	SIL	3932A	1954	*
31	SUN OIL CO	1	HANOVER-JUCKISCH	7	15N	1E	330NL 330EL		SWNE	614	2070	SIL		1955	*
70	MULBERRY FRANCIS H	2	DAMERY M H	7	15N	1E	330NL 330EL		NWNE	617	2004	SIL		1957	*
613	REETER AND HIRSTEIN	1	JOCKISCH ALBERT	7	15N	1E	330NL 330EL		NESENE	613	1970	SIL		1958	
48	VS & B DRILLING CO	1	WISE HELEN B	8	15N	1E	330NL 330WL		SE	604	2127	SIL	31191	1956	*
113	SUN OIL CO	1	USINGER J K	8	15N	1E	330NL 330EL		NWNW	614	2040	SIL		1954	*
669	ROBINSON JACK	1	DAMERY	8	15N	1E	330NL 330WL		NENW	618	1987	SIL	4176A	1961	*
614	KUYKENDALL JACK	1	USINGER J K	8	15N	1E	330NL 330WL			618	2024	SIL		1958	*
116			CORB	12	15N	1E			NWNE		1936			1922	
114	WORKMAN RICHARD D	1	OVERMIER LORA	18	15N	1E	330NL 330WL		NE	616	2039	SIL	24469	1954	*
115	LAMBERT DAVIS	1	TOWSON LYLE	24	15N	1E	330NL 990WL		SW	637	2287	SIL	24724	1954	*
646	ROBISON H F	1	HOPPE STELLA	26	15N	1E	330NL 330WL			630	2260	SIL	36938	1960	
641	JORDAN JAMES	1	TRIMBLE	30	15N	1E	330SL 330EL		NWNE	611	2145	SIL	35896	1960	
21130	COMANCHE OIL CORP	1	BAFFORD	30	15N	1E	330NL 330EL		SWNE	604	2125	SIL		1976	
21119	CORLEY W ANDREW	1	BROWN CARL S	6	15N	2E	330NL 330WL		SE	698	2216			1976	
119	SLAGTER JR A J	1	SHIVELY C B	9	15N	2E	330NL 330WL		NESW	715	2370	SIL	19781	1949	*
14	WILLIAMS J H ET ALL	1	CATER LOVINA S	17	15N	2E	330SL 1000EL		NW	686	2357	SIL	5572	1940	
121	THE PURE OIL CO	1	DEVORE M A	20	15N	2E	330NL 330EL		NW	706	2452	SIL	2143P	1951	*
26	DECATUR OIL & GAS CO	1	COOK L W	21	15N	2E			NENESW		3175	CHMP	3223	1939	*
728	ATKINS AND HALE	1	LASH	28	15N	2E	330NL 330WL			727	2463	SIL	47066	1963	*
126	NATL ASSOC PET CO	1	KELLER EDWARD H	30	15N	2E	330SL 330EL		NE	683	2432	SIL	21143	1950	*
127	COLLINS BROS OIL	1	FATH MATILDA	32	15N	2E	330NL 330WL		SESW	0	2505	SIL	2316A	1952	*
128	DORAN PAUL	1	KEPNER	32	15N	2E	330NL 330EL		NW	686	2419	SIL	19202	1949	*
41	SUN OIL CO	1	LINDLEY ETHEL M	33	15N	2E	330SL 330WL		NENE	715	2565	SIL	26068	1955	*
138	THE CARTER OIL CO	1	HENNEBERRY ANNA	25	15N	3E	330NL 330EL		NE	698	2713	SIL	20460	1950	*
634	RICHARDSON M H	1	MILLS ESTATE	8	15N	4E	990NL 330EL			722	2663	UEV	34344	1959	*
812	KNIERIM D P	1	GULICK O K	1	16N	1E	330SL 990EL		NE	680	2026	SIL	35127	1958	*
639	CARROLL DELL	1	SAWYER & GULICK COMM	1	16N	1E	330NL 330EL		NWSE	690	2029	SIL		1954	*
21097	NORTH WESTERN OIL	1	RUBY & MILLER	1	16N	1E	330NL 330EL		SW	675	2028			1975	*
155	MCCUMBER DON	1	BRUCE	7	16N	1E	330SL 330WL		SENE	1927	2127	SIL	2513A	1954	*
73	CARTER E M	1	CRABTREE W B	11	16N	1E	990NL 330EL		SESW	705	2105	UEV		1957	*
647	DELL CARRULL	1	JACKSON JAMES W	11	16N	1E	330SL 330EL		NESE	693	2089	SIL		1960	*
84	DELL CARRULL	1	JACKSON JAMES W	11	16N	1E	330SL 990WL		NWSE	691	2096	SIL		1958	*
635	EAGER C W	1	ALSUP	12	16N	1E	330SL 330WL		NW	689	2070	SIL	35249	1959	*
642	DELL CARRULL	1	TRAVIS IDA M	12	16N	1E	630SL 330WL		NWSW	692	2081	SIL	37163	1966	*
726	DELL CARRULL	2	TRAVIS IDA M	12	16N	1E	330SL 330WL		SW	695	2100	SIL		1963	
636	EAGER CHAS	2	ALSUP	12	16N	1E	330NL 30WL		SW SE NW		2076	SIL		1959	*
74	EDWARDS RALPH H	1	HANKS & WARNER COMM	14	16N	1E	330NL 330EL		NWSW	677	2060	SIL		1958	*
76	KNIERIM D P	1	JOYNT R O	14	16N	1E	330NL 330WL		NESE	686	2107	UEV	31225	1957	*
75	DELL CARRULL	1	SCHWEK B COMM	14	16N	1E	330NL 330WL		SESE	662	2089	UEV		1957	*
169	DELL CARRULL	1	KKALL A F	14	16N	1E	330NL 330WL		NESW	681	2080	SIL	24984	1954	*
170	DELL CARRULL	1	WATIS R W	14	16N	1E	330NL 330WL		SENE	690	2118	SIL		1954	
65	DELL CARRULL	2	KKALL A F	14	16N	1E	330NL 990EL		NWSE	684	2080	SIL		1957	*
62	DELL CARRULL	1	CRABTREE E A	14	16N	1E	330SL 330EL		NENW	681	2071	SIL		1957	*
60	DELL CARRULL	1	MILNES C E	14	16N	1E	330SL 330EL		NW	686	2076	UEV		1957	*
33	CARIMILL WILLIAM	1	GOUGE IVA	14	16N	1E	1060NL 989WL		SW	683	2100	SIL		1955	*
83	DELL CARRULL	3	KKALL A F	14	16N	1E	990NL 990WL		NESW	691	2095	SIL		1958	*
86	DELL CARRULL	2	MILNES C E	14	16N	1E			SWSWNE		2089	SIL		1958	*
697	DELL CARRULL	1	DAVIS LUCY K	14	16N	1E	330SL 330EL		NWNW	686	2075	SIL		1962	*
698	DELL CARRULL	3	CRABTREE ELYA	14	16N	1E	700SL 330WL		NEW	686	2089	SIL		1962	*
643	DELL CARRULL	4	KKALL A F	14	16N	1E	330NL 330WL		SWNWSE	683	2117	SIL		1960	*
663	DELL CARRULL	1	MILNES C E	14	16N	1E	330NL 330EL		NWNE	711	2094	SIL	41463	1961	*
87	PARTLOW & CUCHONOUR	1	WEBB-WAVIS	15	16N	1E	330SL 330EL		SWSE	650	2034	SIL	31847	1958	*
883	AMBU INC	1	HUFFMAN	15	16N	1E	330SL 330WL			667	2052	SIL		1968	
895	CENTURIAN OIL INC	7	RUBY	21	16N	1E	330NL 330WL		NE	632	1984	SIL	55104	1967	*
868	ALADDIN OIL	1	ROTHWELL	21	16N	1E	330SL 330EL		NESE	652	2033	SIL		1967	*
843	CENTURIAN OIL INC	6	RUBY	21	16N	1E	330NL 330EL		NWNE	650	2044	SIL		1967	*
649	TEXACO INC	1	ROTHWELL	21	16N	1E	330SL 330WL		SE	632	2064	SIL		1960	*
802	GEO-PROSPECTORS INC	1	BEATTY	21	16N	1E	330SL 330EL		SWSW	615	1989	SIL		1968	*
709	MANSFIELD C B	1	ROTHWELL	21	16N	1E	330SL 130EL		SWSE	644	2372	SIL		1963	*
706	ATKINS & HALE	2	RUBY	21	16N	1E	660SL 660EL		NE	664	2046	SIL	43585	1963	*
699	ATKINS & HALE	1	RUBY	21	16N	1E	330SL 330EL		SWNE	653	2030	SIL	43608	1962	*
679	ATKINS & HALE	1	PHILLIPS	21	16N	1E	330SL 330EL		SW	623	2050	SIL		1962	*
1016	DOUGE J U	1=0	ROTHWELL	21	16N	1E	660SL 330WL		SE	637	2006			1972	
809	RUBISON H F	1A	ROTHWELL	21	16N	1E	330SL 330EL		SWSE	642	2042	SIL		1965	*
839	CENTURIAN OIL INC	4	RUBY	21	16N	1E	330SL 330WL		NENE	674	2054	SIL		1967	*
440	CENTURIAN OIL INC	3	RUBY	21	16N	1E	330SL 330EL		NESWNE	656	2030	SIL		1967	*
842	CENTURIAN OIL INC	5	RUBY	21	16N	1E	330NL 330EL		NE	673	2075	SIL		1967	*
689	H & J DEVELOPEMENT	1	HARDY	22	16N	1E	330NL 330WL		NESW	651	2042	SIL	43085	1962	*
645	KAUFMAN E H	1	MATHEWS J D	22	16N	1E	330SL 330WL		SE	591	2010	SIL	37336	1960	*
826	MARQUAND B C	1	COOPER-PUMPHREY	22	16N	1E	330NL 660WL		SEW	620	2068			1965	*
725	DELL CARRULL	2	COOPER ESTATE	22	16N	1E	330SL 330WL		NWSWNE	650	2025	SIL	45527	1963	*
692	MANSFIELD C B	1	COOPER	22	16N	1E	330SL 990WL		NW	653	2016	SIL		1962	*
831	MARQUAND B C	2	COOPER-PUMPHREY	22	16N	1E	330NL 990WL		SWNW	653	2042	SIL		1966	*
21094	MARQUAND BOYD C	2=A	PUMPHREY-COOPER	22	16N	1E			NENENW	640	2090			1975	
21090	MARQUAND BOYD C	1	PUMPHREY-COOPER	22	16N	1E	460SL 330EL		SWNW	645	2044			1974	*
78	WARNICK & BENNETT	1	VOGEL C COMM	23	16N	1E	330NL 330WL		NWNEW	655	2059	SIL		1968	*
77	KNIERIM DONALD P	1	HANKS COMM	23	16N	1E	330NL 330WL		NENE	645	2097	UEV		1957	*
694	LICHTENBERGER R W	1	ALLEN ET AL	23	16N	1E	2310SL 990WL		SW	639	2088	SIL	43096	1962	*
705	MILLER MARION	1	BOURN MERLE	23	16N	1E	330SL 330WL		SE	691	2065	SIL	43700	1963	*
67	DELL CARRULL	1	SCHWEK-ET AL COMM	23	16N	1E	330NL 990EL		NWNE	639	2053	SIL		1957	*
176	KEYSTONE OIL CO														

MACON COUNTY

County no.	Company or operator	Hole no.	Farm	Sec.	T.	R.	Spot location	Corner	Quarter of Section	Logging ref. elev. (ft)	Total depth (ft)	Age of deepest unit pen.	ISGS sample set no.	Date comp.	Geophys. logs	
695	TEXACO INC	2	DIPPER U D	28	16N	1E	330NL	330WL	SWNE	638	2071	STL		1962	*	
644	PURE OIL CO	1	WHITLEY CONSOLIDATED	28	16N	1E	330NL	330EL	NW	626	2002	STL	37165	1960	*	
658	PARTLOW & COCHMOUR	1	ALSUP R D	29	16N	1E	330SL	330EL	NENE	621	2024	STL	39145	1961	*	
653	CULLE CLYDE	1	HALL ALUNZO	29	16N	1E	330SL	430EL	NENE	604	1900	STL	36505	1960	*	
660	JURDAN J	1	CUPPENBARGE	30	16N	1E	330SL	330EL	NWSW		1875	STL	38919	1961	*	
183	WELKER OIL CO	1	CUTTLE HUTH	31	16N	1E	330SL	330WL	SESWSE	584	1956	STL	24445	1954	*	
736	WARE WATSON	1	CUTTLE	31	16N	1E	800SL	330EL	SE	601	1979	STL		1964	*	
72	LITTLE WABASH OMLG	1	MUFFEIT	32	16N	1E	330SL	330EL	SW	584	1976	STL	30840	1957	*	
703	WARE WATSON	1	MILLIKIN EST	32	16N	1E	330NL	330WL	SENE	580	1962	STL	43616	1962	*	
702	BUECHLER G	1	KUREN WALD	32	16N	1E	990NL	330WL	NE	587	1967	STL	45507	1962	*	
714	WARE WATSON	3	MILLIKIN ESTATE	32	16N	1E	330NL	330WL	SWNE	585	1970	STL		1963	*	
713	WARE WATSON	2	MILLIKIN ESTATE	32	16N	1E	330NL	330EL	SWNE	587	1978	STL		1963	*	
716	WARE WATSON	2-A	MILLIKIN ESTATE	32	16N	1E	557NL	330EL	SWNE	583	1967	STL		1963	*	
717	WARE WATSON	1	KUREN WALD	32	16N	1E	330SL	330WL	NENE	586	1977	STL		1963	*	
724	FUNDERRURK E A	1	MUFFEIT WARNICK	32	16N	1E	330NL	330EL	SE	597	1996	STL		1963	*	
730	RATLIFF OIL CO	1	KRAFT	32	16N	1E	579NL	330EL	NWSE	604	1990	STL		1963	*	
711	LICHTENBERGER R W	1	KRAFT	32	16N	1E	480NL	330WL	SE	601	1995	STL	45866	1963	*	
710	MCKINNEY ET AL	2	SWICKARD	33	16N	1E	330SL	330EL	NWNW	590	1999	STL	45041	1963	*	
707	MCKINNEY ET AL	1	SWICKARD	33	16N	1E	330NL	330WL	SWNW	594	2008	STL		1963	*	
685	ATKINS & HALE	1	KRAFT	33	16N	1E	330SL	660FL	NWSE	636	2101	STL	42909	1962	*	
184	NATIONAL OIL CO	1	BROWN CHARLES E	34	16N	1E	330SL	330WL	NWSE	653	2025	STL	25463	1955	*	
627	REETER & HIRSTEIN	1	SMITH ET AL CUMM	34	16N	1E	330NL	330WL	SENE		2110	STL	33119	1956	*	
21121	CURLEY W ANDREW	1	HILL ALLIE K	36	16N	1E	330SL	330EL	SW	647	2195	STL			*	
21127	CURLEY W ANDREW	2	HILL ALLIE K	36	16N	1E	990SL	330EL		SW	688	2165			1976	*
21139	CURLEY W A	3	HILL ALLIE	36	16N	1E			SWSESW	686	2161	STL		1976	*	
21110	CURLEY W A	2	HILL HOWARD	36	16N	1E			SWSESE	687	2167			1975	*	
21101	CURLEY W ANDREW	1	HILL HOWARD	36	16N	1E	330SL	330WL	SE	686	2195		60128	1975	*	
216	RICHARDSON M H	1	HOOD PAUL	5	16N	2E	330NL	330EL	NENWNE	620	2037	STL		1954	*	
217	HARMON OIL CO	1	TRUMP	5	16N	2E	330NL	330EL	SENE	635	2047	STL		1953	*	
20	LINCOLN OIL CO	2	POWERS LANOLINE	5	16N	2E			SWNE	629	2000	CHMP			*	
8	LINCOLN OIL CO	1	POWERS LANOLINE	5	16N	2E			NWSENE	620	2006	STL	233	1922	*	
18	ATLANTIC OIL & GAS	1	BLEDSOE	5	16N	2E			SWSE	614	2062			1922	*	
691	RICHARDSON M H	1	ZARLONE	7	16N	2E	330NL	330EL	NW	655	2071	STL	43505	1962	*	
693	DELL CARROL	1	TROUTMAN C S EST	7	16N	2E	330SL	330WL	NWSW	684	2099	STL	43494	1962	*	
24	SNAKE HILL DEV CO	1	DIPPER JOHN	17	16N	2E			NWSENE	618	2125	STL	3254	1939	*	
263	KEYSTONE OIL CO	1	BINKLEY	19	16N	2E	330SL	330EL	SWSW	651	2115	STL	25377	1955	*	
418	HYDE PARK CORP	1	HYDE PARK CORP	30	16N	2E	377SL	524FL		SWNW	670	3440		58105	1973	*
303	WALKER LESTER	1	HARROUFF	1	16N	3E	330SL	330EL	SWSW	693	2281	DEV		1954	*	
329	RICHY A A	1	BLICKENSTAFF LOKDIA	1	16N	3E	330SL	330WL	NWNWSE		2300	DEV		1954	*	
331	WALKER LESTER	1	HANKINS	1	16N	3E	330SL	330EL	NWSE	685	2303	STL	24370	1954	*	
53	WALKER LESTER	2	HANKINS	1	16N	3E	330SL	330WL	NWSW		2307	DEV		1956	*	
667	FAWLETT JOHN W	1	MCCULLINE	1	16N	3E	990SL	330EL		689	2526	DEV	41620	1961	*	
671	HANKINS W F	1	HARROUFF EMMA	1	16N	3E	330SL	330WL	SESW	691	2320	STL	41669	1961	*	
718	ATKINS AND HALE	1	BLICKENSTAFF	1	16N	3E	330SL	330WL	NE	687	2335	STL	44805	1963	*	
45	PUTSCH JOHN P	1	SHAMBAUGH	2	16N	3E	330SL	330WL			2323	STL	26501	1956	*	
332	WALKER LESTER	1	VEECH LEWIS	2	16N	3E	330SL	330EL	SE	693	2290	DEV	24901	1954	*	
533	WALKER LESTER	1	WHEELER	2	16N	3E	330NL	330EL		689	2326	STL	24232	1953	*	
37	WALKER LESTER	1	CHAPMAN	2	16N	3E	330SL	330EL	NWSE		2331	DEV		1955	*	
21060	WELKER EMERSON	1	FLACK-BROWN CUMH	2	16N	3E	330NL	330WL	NENE	688	2282			1974	*	
21091	WELKER EMERSON	1-A	KING	2	16N	3E	330NL	530FL	NWNW	687	2292			1974	*	
21003	WELKER EMERSON	1	KING	2	16N	3E	330NL	330EL	NWNW	684	2291			1974	*	
17	JARVIS S D ET AL	1	VEECH SARAH J	11	16N	3E	330SL	330EL	NE	693	2366	DEV	4645	1940	*	
360	RUNYON F L	1	VEECH OTTO	12	16N	3E	330NL	330WL		697	2321	DEV		1954	*	
416	RUNYON F L	1	WILKENSUN D F	25	16N	3E	330SL	330WL	NE	708	2523	STL	21233	1951	*	
420	RURISON H F	1	HECKEL	29	16N	3E	990SL	330EL	SWSE	695	2417	DEV	21653	1951	*	
36	PAGO PET CORP	1	WAGNER LYNN	5	16N	4E	330SL	330WL	SESE	736	2445	STL		1955	*	
38	CARRROLL DELL	1	SHIRLEY DRYCE L	5	16N	4E	330SL	330WL	SWSWSE	734	2422	STL	25560	1955	*	
71	BOTTS ELTON M	1	DAVIS	5	16N	4E	330NL	330EL	SESW	730	2422	STL		1957	*	
825	RICHARDSON M H	2	SHIRLEY	5	16N	4E			SWSE	626	2383	STL	52779	1965	*	
436	SCHAPPEL JACK N	1	WAGNER W H	7	16N	4E	330NL	330WL	NE	684	2334	DEV	25175	1954	*	
657	JURDAN JAMES	1	SCENSEBAUGH	7	16N	4E	330SL	330EL	NENW	690	2342	DEV	31917	1961	*	
435	JOHNSON HURKIS H C	1	SIEVENS RAY	8	16N	4E	330NL	330WL	NW	690	2380	STL	24645	1954	*	
39	ATHENS DEV CO INC	1	VULGAMOIT	8	16N	4E	660SL	660EL	NE	731	2444	STL	25642	1955	*	
680	NATL ASSOC PET CO	1	DERK CHARLES E	16	16N	4E	330SL	330EL	SWNE	744	2496	DEV	43161	1962	*	
620	ENGLE GEORGE S	1	KHALL CLARENCE	17	16N	4E	330SL	330WL	SWSE		2450			1956	*	
50	ENGLE GEORGE S	1-A	KHALL CLARENCE	17	16N	4E	330SL	330WL	SE		2488	DEV		1956	*	
446	SUN OIL CO	1	GRAVES W W	3	16N	1W	330SL	330WL	NENWNE	598	2746	CHMP	46282	1953	*	
463	RICHY A A	1	ROYCE	24	16N	1W	330NL	330FL	SWSW	588	1879	STL	24676	1954	*	
928	CULLINS BROS OIL	1	BROWN HELEN	5	17N	1E	330SL	330WL	SW		1926			1966	*	
467	THE NATON OIL CO	1	BROWN ROBERT	13	17N	1E	330NL	330WL		694	2098	STL	24603	1954	*	
85	GEORGE T W	1	PARISH L R	25	17N	1E	330NL	330EL	SWSE	680	2060	STL	31447	1956	*	
478	THE OHIO OIL CO	1	HAMILTON M C ET AL	28	17N	1E	990SL	330WL	SESE	664	2113	STL	21041	1950	*	
56	CAMERON W A	1	TROUTMAN ELIZABETH	34	17N	1E	330SL	330EL	NWNE	677	2073	STL		1956	*	
402	STEELE OIL CO	1	PARISH L R	35	17N	1E	330NL	330WL	NE	677	2054	STL	25069	1954	*	
501	PROCTOR RICHARD M	1	HAMMAN ESTHER	16	17N	2E	330SL	330EL	NENE	654	2103	STL	25000	1954	*	
55	KEWANEE OIL CO	1	POWERS	19	17N	2E	330SL	330EL	NW	702	2665	CHMP	30223	1956	*	
719	HLN OIL DEVELOPMENT	1	POWERS JALK H	19	17N	2E	330SL	330WL	NWSE	694	2625	STL	44364	1963	*	
504	RICHY A A	1	MERRYMAN G H	20	17N	2E	330SL	330WL	SE		2023	STL	25205	1954	*	
21120	TRIPLE G OIL LTD	2	PHILLIPS	23	17N	2E			NENWSE	677	2147	STL		1976	*	
21094	TRIPLE G OIL	1	PHILLIPS	23	17N	2E	330NL	330FL	SE	679	2155		54762	1975	*	
21100	TRIPLE G OIL	2	PHILLIPS	23	17N	2E	660NL	330WL	NWSE	675	2145			1975	*	
52	ATKINS & HALE	2	CASEY	24	17N	2E	330SL	330WL	SE	665	2184	STL		1964	*	
51	MAZZARINO M	1	SCHWARZ	24	17N	2E	330NL	330EL	SW	664	2209	STL	27242	1956	*	
638	BARBA RAYMOND P	1-A	STRUH	24	17N	2E	330SL	330WL	SENW	674	2130	STL		1967	*	
993	HALE W D	1	SCHWARZE VIVIAN	24	17N	2E	990NL	330WL	NE SW	681	2155	STL		1971	*	
732	ATKINS & HALE	1	STRUH CUMH	24	17N	2E	330SL	660WL	NE	687	2220	STL		1964	*	
21093	TRIPLE G OIL	2	SCHWARZE	24	17N	2E	330NL	330EL	NWSW	676	2147			1975	*	
1017	HALE OIL CO	4	SCHWARZE	24	17N	2E	990NL	330EL	NW SW		2154			1972	*	
21082	TRIPLE G OIL	1-A	SCHWARZE	24	17N	2E	330NL	330WL	NWSE	675	2142			1973	*	
738	ATKINS & HALE	1	CASEY	24	17N	2E	330SL	330FL	NWSE	685	2193	STL		1964	*	
861	MARDI OIL CO	2	STRUH	24	17N	2E	330NL	330WL	NWSENE	681	2186	STL	55520	1966	*	
917	MARDI OIL CO	3	STRUH	24	17N	2E	330SL	330EL	SENW	675	2147	STL		1969	*	
727	ATKINS & HALE	2	SCHWARZE	24	17N	2E	330NL	330WL	SESW	687	2179	STL	47267	1963	*	
822	ATKINS & HALE	1	DANIEL	25	17N	2E	660NL	330WL	NENW	685	2191	STL		1965	*	
509	RICHARDSON M H	1	GERMAN BLANCHE	28	17N	2E	330SL	330WL		693	2080	STL		1954	*	
54	RICHARDSON M H	1	TROUTMAN	29	17N	2E	990NL	330FL	SW	676	2625					

MACON COUNTY

County no.	Company or operator	Hole no.	Farm	Sec.	T.	R.	Spot location	Corner	Quarter of Section	Logging of ref. elev., (ft)	Total depth (ft)	Age of deepest unit pen.	ISGS sample set no.	Date comp.	Geophys. logs
3	LINCOLN OIL & GAS CO	1	PARISH	32	17N	2E			SWSE	644	2040		314	1924	
833	KIN-ARK OIL CO	1	YOUNG JOHN E	32	17N	2E	330SL	350EL	SWNW	651	1999	SIL	53554	1966	*
740	PET EXPL & DEV INC	1	NONNEMAN	32	17N	2E	330SL	330EL	SWSE	634	2041	SIL	50212	1964	*
513	RUNYON FLOYD	1	DUNCAN O	32	17N	2E	330SL	330WL	NESE	643	2065	SIL	24939	1954	
681	TIM RAND OIL CORP	1	WILDER	32	17N	2E	330NL	330WL	SWNE	665	2031	SIL		1967	
4	HEISTER HENRY		PWERS-STICKER	33	17N	2E			SESW	641	2092	SIL			
5	WILSON SYNDICATE	1	WILSON	33	17N	2E			SWNE	627	2282	SIL	2414		
609	RUTH A NEBARTELMAY K	1	PULLACK M D ET AL	33	17N	2E	143SL	220WL	NE	646	2176	SIL	18905	1949	*
521	HERRING HERMAN C	1	PARISH ET AL	33	17N	2E	330SL	330WL	SW	649	2070	SIL	18906	1949	*
516	RICHARDSON M H	1	DUNCAN OOKA	33	17N	2E	330NL	330WL	NE		2106	SIL		1954	
520	RICHARDSON M H	1	KELKER	33	17N	2E	330NL	330WL	NESE		2105	SIL		1954	
518	HERRING H C	1	HAYS T E	33	17N	2E	445SL	330EL	SWNENW	677	2101	SIL	22204	1952	*
535	UNGER JOHN		BLENZ	13	17N	3E	330SL	330EL	SWNW	680	2315	SIL	2459A	1954	*
129	ATKINS & HALE	1-A	RUME	15	17N	3E	330NL	330EL	SEWNSE	690	2271	SIL	4706A	1963	*
715	ATKINS & HALE	1	RUME	15	17N	3E	330SL	330EL	SE	687	2291		43920	1963	*
837	KIN-ARK OIL CO	1	KINGDON ALBERT	15	17N	3E	330NL	330WL	SENW	689	2252	SIL	53885	1966	*
61	ENGLE GEORGE S	1	HIRCH-ILL CENT KR CO	16	17N	3E	330NL	330WL	SWSW	684	2270	SIL	31890	1957	*
684	COLLINS ASSOC OIL CO	1	BEAULESTON	16	17N	3E	330SL	330EL	NESE	683	2246	SIL	55749	1968	
540	ROBISON M F	1	STOUT BERTHA	20	17N	3E	330NL	330WL	SESE	689	2239	SIL	2538A	1955	*
539	MYERS THEU	1	KUNY	20	17N	3E			SE	688	2226	SIL	2454A	1954	*
739	ATKINS & HALE	1	RUOS-KUNY	20	17N	3E	330NL	330EL	SESW	683	2229	SIL	47069	1963	*
543	BKEZE F E	1	PHILLIPS HOY	21	17N	3E	330NL	330WL	SWNE	670	2275	DEV	19606	1949	*
98	ATKINS & HALE	1	PUJOL-CUNIFF	21	17N	3E	330SL	660EL	NWNE	683	2240	SIL	47060	1963	*
720	ATKINS & HALE	1	SPENT COMMUNITY	22	17N	3E	99NL	45EL	SWNE	681	2278	SIL	44375	1963	*
665	MYERS THEODORE	1	BELL GLEN	25	17N	3E	99SL	330WL		688	2296	DEV	41333	1961	*
546	BKEZE F E & BAYLESS	1	HISER	27	17N	3E	287NL	990EL	SESE	699	2306	DEV	18628	1968	*
6	EUREKA OIL CORP	1	RHOES AM	28	17N	3E			NW	687	2248	SIL	4426	1960	
547	DAVIS C G	1	CLEMENTS BELLE	28	17N	3E	90NSL	330WL	NW	676	2344	DEV	16594	1947	
548	DAVIS C G	1	HUYU	29	17N	3E	330NL	330EL	SE	686	2282	SIL	15537	1966	*
549	MYERS THEODORE	1	BUYU A T	29	17N	3E	330SL	990WL	NW	684	2230	SIL	25215	1954	*
550	COSTELLO LEONARD J	1	MCKEE JOHN M	29	17N	3E	660NL	165EL	NE		2251	DEV		1966	
21084	WALKER EMERSON	1	SHEFFER	35	17N	3E	198NL	330WL	NWSW	676	2272			1974	*
559	NATIONAL ASSOC PET C	1	NICKEY WILLIAM H	36	17N	3E	330NL	330WL	SE	678	2331	SIL	25473	1954	*
563	MYERS THEU	1	MCLAUGHLIN	21	17N	4E	99NSL	330EL	NW		2292	SIL	25057	1954	
566	RICHARDSON M H	1	GREENBERG IKE	33	17N	4E	330SL	330WL	NW		2368	DEV	25117	1954	
731	BELL KENNETH C	1	DAILY W H	22	17N	1W	330NL	330WL	NENW	602	1813	SIL	47075	1964	*
44	SUN OIL CO	1	KNAP ROBERT	27	17N	1W	330NL	330EL	SESW	600	1790	SIL	26642	1956	*
722	STEWART OIL CO	1	BLAIR J T	27	17N	1W	330SL	330EL	NW	605	1786		44635	1963	*
712	PURE OIL CO	1	SUTHERLAND M E	28	17N	1W	330NL	330EL	SW	602	1805	SIL	43893	1963	*
808	TABOR PURVIS	1	PATTERSON	24	18N	1E	330NL	330EL	SW	706	1955	SIL	52024	1965	*
823	HILL A G	1	HAYNES ELWOOD	33	18N	2E	330SL	330EL	NW	691	1957	SIL	52437	1965	*
592	RICHARDSON M H	1	WILSON C A	11	18N	3E	990SL	990EL	NESW	695	2069	SIL	25072	1954	*
593	TULEY & CARTER		BRIGHTON	4	18N	4E	330NL	990EL		680	2200	SIL	1917A	1944	*
59	MYERS THEODORE	1	RUSS CHARLES M	31	18N	4E	990NL	1650WL	NW	637	2130	SIL	30161	1957	

MARSHALL COUNTY

74	VICKERY DRUG CO	MR-3		4	12N	8E	30NL	300EL	NW	870	770		54185	1966	*
20264	LAYNE-WESTERN CO INC	5	M & S DEV CO	27	12N	9E	642SL	360EL	SW	654	1773	CHMP		1977	
71	VICKERY DRUG CO	MR-2		3	13N	8E	245NL	45EL	SE	720	541	DEV		1966	*
66	VICKERY DRUG CO	MR-1		15	13N	8E	830NL	340WL	SE	745	691		53285	1966	*
20248	WAKEFIELD WELL DRUG	3	CAMPBROVE WATER CU	30	13N	8E	1100SL	1700WL	SW	850	825			1965	
20267	ALBRECHT WELL DRUG I		CAMPBROVE WATER CU	30	13N	8E	1100SL	1715WL	SW		625			1977	
110	GRAY W H		HENNY CITY WELL	16	15N	10E			NENWSE	460	1355	CHMP	195	1986	
125	MILLER J P		VILLAGE OF VARNA	28	30N	1W	2550SL	800EL	SE	720	1870	CHMP	19387	1949	
21	CHEMRY UPTON SYNDIC	2	WINDEK PAUL	18	30N	2W			NWNE	458	380			1905	

DEV = Devonian; SIL = Silurian; ORD = Ordovician; CINC = Cincinnati Series (U. Ord.); CHMP = Champlainian Series (M. Ord.); CAN = Canadian Series (L. Ord.); CAM = Cambrian; and PC = Precambrian.

MASON COUNTY

County no.	Company or operator	Hole no.	Farm	Sec.	T.	R.	Spot location	Corner	Quarter of Section	Logging ref. elev., (ft)	Total depth (ft)	Age of deepest unit pen.	ISGS sample set no.	Date comp.	Geophys. logs
261	CENTRAL ILL LIGHT	MM-9	DENNISON	2	19N	6W	170NL	85EL	NE	491	850			1970	*
246	CENTRAL ILL LIGHT	MK-3		4	19N	8W	720NL	55WL	SWSW	468	600			1970	*
34	FENSTERMAKER PAUL	1	BRADLEY	14	19N	9W	589NL	515WL	SWNW	780	SIL	45915	1464		
62	PINKSTON JACOB L	1	BLESSMAN GRACE	3	19N10W		333SL	332EL	NE		1047	CHMP	21231	1950	*
17	PINKSTON JACOB L	1	KRAMER WILLIAM	9	19N10W		330SL	330EL	NW	449	668	SIL	20168	1950	
63	PINKSTON JACOB L	1	AINSWORTH	15	19N10W		330SL	330EL	NENE	458	1685	CAN	21232	1950	*
260	CENTRAL ILL LIGHT	MM11	MARTIN	21	20N	5W	45NL	65WL	SW	554	935			1970	*
35	STEWARTSON MEMLE	1	SWARR	23	20N	6W	330SL	330EL	SESW	555	1340	SIL	45244	1968	
6	NIAGARA OIL CO	1	FRIEDR	21	20N	8W	330SL	330EL	NW		1167	CHMP	34521	1959	
5	ENGLKE F W	1	MUHLMAN	1	20N	9W	660SL	990WL	SESE		1400	CHMP	34637	1959	
38	HAGEN LOWELL & LEON	1	FRIEDR L	26	20N	9W	330SL	330WL	SW	505	1048	SIL		1968	*
37	HAGEN LOWELL	1	LASCHELLES	31	20N	9W	330NL	330EL	NE		765	SIL	52441	1945	
95	KEITH R R EQUIP	1	WILSON C K	19	21N	5W	330NL	330EL			1359	CINC	14456	1946	
41	HAGEN KENNETH L	1	EMERLING HOWARD	5	21N	7W	330NL	330WL	NE		976	SIL	53816	1966	
40	HAGEN KENNETH	1	HUFF	9	21N	7W	330SL	330WL	SW		1000	SIL	53380	1966	
251	CENTRAL ILL LIGHT	MM-2		7	21N	8W	175SL	70EL	SE	494	692			1970	*
255	CENTRAL ILL LIGHT	MM-3		22	21N	8W	160SL	66EL	SWNW	499	712			1970	*
138	HAYES E W	1	NOLL J K	19	22N	6W	330SL	330EL	SWNW		1401	CHMP	9456	1943	
4	ENGLKE F W & M	1	WOODROW	9	22N	7W	825SL	330WL	NWSE	510	855	CHMP	31459	1958	
50	MCELVEA PAUL W	1	FUSTE ELIZABETH	11	22N	7W	330SL	330WL	SESW	503	698	SIL	54871	1967	
49	HAGEN KENNETH L	1	WHITE HOWARD	22	22N	7W	990NL	990WL	NW		919	SIL	54814	1966	
51	MCELVEA PAUL W	1	HARFST LOREN	33	22N	7W	330SL	330EL	NE		935	SIL	54800	1967	
170	WHITE J H & SONS		HAHN	31	22N	8W	2640NL	0EL	NE	470	1442			234	
177	RUGERS C H		SPAKS JMS P	31	23N	6W	350SL	100EL	NWSE	520	1806	CHMP	20229	1970	
178	WERNER BROS	1	CASHIN ED	22	23N	7W	100SL	200FL	SE	518	1000	SIL	2394	1937	

MENARD COUNTY

73	SOLLIDAY & BERTINETT	1	MINOR	4	17N	6W	330SL	330FL	SESESW	500	1230	SIL	34778	1959	
85	PANNELL THOMAS W	1	RHOES ROBERT	19	17N	6W	330NL	330EL	SENEW	590	1331	SIL	43066	1962	
39	ZINK E	1	EPLING	8	17N	7W	330SL	330FL	SEWNW	610	1215	DEV	22852	1952	
61	MELROY LYNN	1	WILLIS	22	17N	7W	330SL	330WL	SWSNE	615	1659	CHMP	37327	1960	
55	ZINK ERNEST	1	WALKER JOHN H	32	18N	7W	330SL	330EL	NWSE	785	1230	DEV	22892	1952	
33	BECKHAM DWIGHT	1	HECKER	13	19N	5W	330SL	330EL	SESWSE	605	1397	SIL	36728	1958	
70	RICHARDSON E V	1	GAINES LTHEL	23	19N	5W	330SL	464EL	NESE	560	1500	SIL	52711	1945	
59	CANTINE & HALEY	1	JOHNSON WM	24	19N	5W	330NL	332FL	SWSW	611	1540	SIL	20413	1950	*
1	DUVALL ET AL	1	JOHNSON WM	24	19N	5W	400SL	400EL	SWSW	572	2156	CHMP	3245	1939	
29	PRITCHETT MARVIN I	1	DURGAN LEU	25	19N	5W	330SL	330EL	SESEW	578	1887	CHMP		1956	*
84	ILLINI OIL CO	1	HOPPLER	30	19N	5W	330SL	330FL	SESWW	571	1510	SIL	43670	1963	
71	SHAWNEE PET CO	1	SCHMIDT CARL	23	19N	7W	330NL	330EL	NENW	565	1845	CHMP	35202	1959	

DEV = Devonian; SIL = Silurian; ORD = Ordovician; CINC = Cincinnati Series (U. Ord.); CHMP = Champlainian Series (M. Ord.); CAN = Canadian Series (L. Ord.); CAM = Cambrian; and PC = Precambrian.

MERCER COUNTY

County no.	Company or operator	Hole no.	Farm	Sec.	T.	R.	Spot location	Corner	Quarter Section	Logging of ref. elev., (ft)	Total depth (ft)	Age of deepest unit pen.	ISGS sample set no.	Date comp.	Geophys. logs	
185	PLYMOUTH OIL CO	1	SCOTT PRESTON	18	13N	1W	1575L	70EL	SWSESW	710	335	DEV	15415	1946		
20778	NEW JERSEY ZINC CO	J=21	NELSON M W	25	13N	1W			NWSW	763	595	SIL		1968		
173	PEERLESS SERVICE CO		N HENDERSON VILLAGE	26	13N	1W	1180NL	400WL	NW	760	710	CINC	30260	1957		
271	NO COMPANY		MALONEY W J	31	13N	1W			NW	725	508	DEV				
600	ILL POWER CO	1	JOHNSON	32	13N	1W	290NL	61EL	SE	742	2283	CAMB		1973	*	
171	ILL POWER CO	T=2		33	13N	1W	83NL	98EL	NE	711	783	CHMP		1968	*	
518	ILL POWER CO	F=3		33	13N	1W	463NL	770EL	NESE	736	2115			1969	*	
437	ILL POWER CO	A=20		33	13N	1W	1315NL	27WL			410	410	SIL		1967	*
651	ILL POWER CO	1	JOHNSTON	33	13N	1W	1425L	198WL	SESW	684	2210	CAMB		1972	*	
435	ILL POWER CO	A=8		34	13N	1W	907NL	44WL	NW	717	391	DEV		1968	*	
436	ILL POWER CO	A=9		35	13N	1W	425L	1221EL	SWSE	737	413	SIL		1967	*	
189	MILLIKANNC MCLAUGHLI		NO FARM	2	13N	2W			NWNW	733	1152	DEV		32		
191	NO COMPANY	1	SMITH	19	13N	2W			SW	635	885	DEV		22		
1	VANTUYL W		HARTSELL	26	13N	2W			NWNW	730	508	DEV				
196	VAN TUYL W		MCCAW ALEC	1	13N	3W			SWNE	697	375	DEV				
197	VAN TUYL W		MCINTYRE C	2	13N	3W			NENE	685	340	DEV				
198	NO COMPANY		LUNGLY G	3	13N	3W			SESWNW	679	370	DEV				
20780	NEW JERSEY ZINC CO	J=25	KINKAID	4	13N	3W			NENWSW	614	523	CINC		1968		
199	VAN TUYL W		WARWICK P	5	13N	3W			NWNENE	693	400	DEV				
432	NATURAL GAS STORAGE	1	SPENCE M	7	13N	3W	1050L	40WL	SW	661	639	CHMP	40829	1961		
200	NO COMPANY		MCCREIGHT L	11	13N	3W			SESW	776	344	DEV				
201	NO COMPANY		BROWN I M	12	13N	3W			NENE	701	376	DEV		1911		
202	NO COMPANY		SCHMOLL G	16	13N	3W			SWNE	665	336	DEV				
505	NO COMPANY		STEPHENS WILL	16	13N	3W			SWSW	652	303	DEV				
160	DRESDEN DRLG CO	1	DOUGLAS GUY	2	13N	4W					298	SIL		1954		
431	NATURAL GAS STORAGE	1	STEELE G	2	13N	4W	1225L	1100WL	NW	627	577	CHMP	40824			
430	NATURAL GAS STORAGE	2	WULFE BUYU	4	13N	4W	1158L	65WL	SW	588	521	CHMP	43380	1961		
429	NATURAL GAS STORAGE	1	BROWN CARL	9	13N	4W	14325L	78EL	SE	584	535	CHMP	42463	1962		
400	NATURAL GAS STORAGE	1	JACKSON CLINTON	17	13N	4W	107NL	70EL	NW	601	530	CHMP	42467	1962	*	
204	PEERLESS SERV CO		VILLAGE OF SEATON	24	13N	4W			NWSWNW	660	373	CINC	22142	1952		
293	VAN TUYL W			24	13N	4W			NWSW	687	260	DEV		1926		
294	COFER LEE	1	COFER LEE	24	13N	4W	330NL	410EL	NENW	634	1319	CAN	24981	1955	*	
164	COFER LEE	2	COFER CLARENCE	24	13N	4W	930NL	330EL	NW	730	730	CHMP		1957		
425	NATURAL GAS STORAGE	1	DRYDEN V E	33	13N	4W	426NL	46EL	NE	672	644	CHMP	40823	1961		
417	NATURAL GAS STORAGE	1	CARPENTER C	12	13N	5W	1147NL	111WL	NE	540	540	CHMP	40825	1961		
205	COFER LEE	1	MCCAW	13	13N	5W	5078L	476WL	NW	551	1300	CAN	25564	1955		
304	JONES & SCHMEISER	2	VILLAGE OF NEW WINDS	13	14N	1W	1020NL	1225EL	NE	795	659	CINC	23344	1953		
210	SEWELL WELL CO		NEW WINDSOR CITY WEL	13	14N	1W	1079NL	1255EL	NE	810	545	SIL		275		
212	NO COMPANY		MCATEE	18	14N	1W			NW	779	470	DEV		1915		
3	NO COMPANY		GARRET W C	30	14N	1W			NWSW	764	473	DEV		1924		
20781	NEW JERSEY ZINC CO	J=23	DERLOCK	2	14N	2W			SWSE	668	317	SIL		1968		
224	SEWELL WELL CO		VIOLA CITY	15	14N	2W			NENESE	790	1283	CHMP		1915		
607	ADOLPHSON RUBT M		HYETT LANE M	18	14N	2W	6005L	120EL	SE	770	429	SIL		1970		
225	QUAD CITY WELL URLG		YERKEY CHAS	18	14N	2W	508L	130WL	SW	759	450	SIL		1953		
163	LAYNE-WESTERN CU	3	CITY OF ALEDO	17	14N	3W	4305L	130EL	SE		1213	CHMP		1956		
84	PARKMAN & CO M	1	ALEDO CITY WELL	17	14N	3W			SWSE	739	3114	CAN		1990		
318	GRAY WELL CO	2	ALEDO CITY WELL	17	14N	3W			SWSE	736	1172	CAN	545	1926		
320	QUAD CITY WELL DRLG		BRIODGE FORD LYLE	3	14N	4W			SW	700	450	SIL		1953		
321	VARNER WELL DRLG CO		JOY VILLAGE	20	14N	4W	1760NL	75WL	NE	685	420	SIL	17A1A	1948		
170	BROSI MARLOW	1	BRANIGAN IMOGENE	23	14N	4W			NWNWNE	383	SIL	27750	1957			
418	NATURAL GAS STORAGE	1	WOLFF BUYU	27	14N	4W	755L	73WL	NW	677	646	CHMP		1961		
419	NATURAL GAS STORAGE	1	ROBINSON ARTHUR	31	14N	4W	7558L	62WL	NE	668	612	CHMP	40826	1961		
420	NATURAL GAS STORAGE	1	CHAWFURD COZY	33	14N	4W	655L	112WL	NW	671	605	CHMP	40827	1961		
421	NATURAL GAS STORAGE	1	MURNISON RICHARD	10	14N	5W	986NL	484EL	SE	590	594	CHMP	40822	1961		
422	NATURAL GAS STORAGE	1	IRWIN VICTOR	17	14N	5W	638L	590EL	SE	569	591	CHMP	40831	1961		
423	NATURAL GAS STORAGE	1	CHAWFURD E	23	14N	5W	718L	80WL	SW		565	CHMP	40830	1961		
234	NELSON PATTERSON EDW	1	BUTCHER W S	13	15N	4W	3305L	330WL	SWSESE	765	640	CINC	24324	1954		
295	NELSON PATTERSON EDW	1	LARSON CLAIRE	28	15N	4W	3305L	330WL	SWSWNE	650	730	CHMP	24389	1954		
20779	NEW JERSEY ZINC CO	J=24	LARSON	28	15N	4W			SESWNE		489	SIL		1968		
307	KIRK LYLE		LAMBERT ORA L	10	15N	5W	4005L	400WL	NWSE	700	282	DEV	20236	1950		
401	QUAD CITY WELL URLG		CASTLE FRED JR	25	15N	5W			SWNE	638	289		24318	1954		
20757	WINDSLOW DMLG CO	1	ALBRECHT W	29	15N	5W	1800NL	175WL			407	SIL		1975		
433	ACKER NURMAN	1	EGGENS MIKE	29	15N	5W	1505L	75WL	NW		378	DEV		1967		

DEV = Devonian; SIL = Silurian; ORD = Ordovician; CINC = Cincinnati Series (U. Ord.); CHMP = Champlainian Series (M. Ord.); CAN = Canadian Series (L. Ord.); CAM = Cambrian; and PC = Precambrian.

MORGAN COUNTY

County no.	Company or operator	Hole no.	Farm	Sec.	T.	R.	Spot location	Corner	Quarter of Section	Logging ref. elev. (ft)	Total depth (ft)	Age of deepest unit pen.	ISGS sample no.	Date comp.	Geophys. logs
123	M & N OIL CO	1	BARRETT	2	13N	Rw	4458L 330FL		SWNE		1335	SIL	31115	1956	
630	PANHANDLE EAST PIPE	1-0	BURNETT H	4	13N	Rw	875NL 65FL			680	3740	CAMB		1971	*
201	FIELDER GURDON W	1	MINER HENRY	8	13N	Rw	691SL 330WL		NESE	663	1225	STL	22340	1952	
204	WHITESTOE GURDON U	1	NEUMAN JOHN	9	13N	Rw	330NL 400WL		SESW	655	1096	SIL	20512	1950	
203	MURWOOD OIL & GAS	1	CARR W CUMM	9	13N	Rw	660NL 660EL		SE	608	1092	UEV	19924	1950	
319	PANHANDLE EAST PIPE	2-9	NEUMAN	9	13N	Rw	29NL 25EL		SWSW	653	1925	CHMP		1961	*
398	PANHANDLE EAST PIPE	2-9	CARR	9	13N	Rw	760SL 40FL			677	2003	CHMP		1968	*
399	PANHANDLE EAST PIPE	4-9	CARR	9	13N	Rw	1497SL 1257FL			678	2010	CHMP		1968	*
400	PANHANDLE EAST PIPE	3-9	CARR	9	13N	Rw	229SL 1070EL			654	2000	CHMP		1968	*
401	PANHANDLE EAST PIPE	2-9	LUM	9	13N	Rw	2032SL 2101EL		SE	654	1990	CHMP		1968	*
402	PANHANDLE EAST PIPE	1-9	PANHANDLE	9	13N	Rw	840SL 2030FL			678	2001	CHMP		1968	*
398	PANHANDLE EAST PIPE	5-9	CARR	9	13N	Rw	609SL 1335FL			670	3640	CAMB	56203	1969	*
410	PANHANDLE EAST PIPE	2-9	PANHANDLE	9	13N	Rw	1351SL 2085EL			663	2055	CHMP		1968	*
206	PANHANDLE EAST PIPE	1-10	TIMMONS	10	13N	Rw	300NL 290EL		SWNW		2027	CHMP		1954	
391	PANHANDLE EAST PIPE	3-10	CARR	10	13N	Rw	109SL 1280WL			675	2011	CHMP		1967	*
324	WOLFCALE WM JK	1	ALLEN	11	13N	Rw	330SL 330WL			652	1626	CAMB	42834	1962	
208	WHITESTOE GURDON U	1	LADAGE WM	13	13N	Rw	330SL 330WL		SESE	640	1145	UEV	20436	1950	
404	PANHANDLE EAST PIPE	2-15	THOMAS	15	13N	Rw	400SL 711EL		NWSW	609	1966	CHMP		1968	*
213	MURWOOD OIL & GAS	1	SIMS UTIS	15	13N	Rw	660NL 660FL			645	1081	UEV	19751	1949	
209	FIELDER GURDON W	1	CARR E W	15	13N	Rw	10NL 660WL			601	1127	SIL	22498	1952	
595	PANHANDLE EAST PIPE	1115	WHITLUCK	15	13N	Rw	750NL 700WL			665	1820	CHMP		1967	*
411	PANHANDLE EAST PIPE	12	WHITLUCK	15	13N	Rw	2150NL 260WL			652	3610	CAMB	55317	1968	*
412	PANHANDLE EAST PIPE	13	WHITLUCK	15	13N	Rw	1800NL 1200WL			664	3626	CAMB		1968	*
413	PANHANDLE EAST PIPE	14	WHITLUCK	15	13N	Rw	2150NL 590WL			666	3438	CAMB	55319	1968	*
390	PANHANDLE EAST PIPE	2-15	WEMPLE	15	13N	Rw	40NL 80WL		NENW	675	1028	CHMP		1967	*
393	PANHANDLE EAST PIPE	1-15	STATION	15	13N	Rw	620NL 40WL		SWNE	649	1797	CHMP		1967	*
211	PANHANDLE EAST PIPE	2	SIENEMEYER B J	15	13N	Rw	25SL 40EL		NWSE	630	1830	CHMP	24475	1954	*
403	PANHANDLE EAST PIPE	5-15	MCVAUGH	15	13N	Rw	700SL 635WL			600	1977	CHMP		1968	*
317	PANHANDLE EAST PIPE	3-15	WHITLUCK	15	13N	Rw	0NL 25WL		SWSWW	660	1936	CHMP		1961	*
316	PANHANDLE EAST PIPE	3-15	SCHOFIELD	15	13N	Rw	25SL 75WL		SENW	644	1777	CHMP		1961	*
315	PANHANDLE EAST PIPE	1-15	MCVAUGH	15	13N	Rw	37NL 0EL		NESW	674	1930	CHMP		1961	*
314	PANHANDLE EAST PIPE	4-15	WHITLUCK	15	13N	Rw	0SL 25EL		SENNW	662	1802	CHMP		1961	*
232	MURWOOD OIL & GAS	1	POINTS-MCMAHAN	15	13N	Rw	800NL 660EL		SW	632	1521	CHMP	20067	1950	
327	PANHANDLE EAST PIPE	2-15	MCVAUGH	15	13N	Rw	850SL 40FL		SW	620	1923	CHMP		1963	*
354	PANHANDLE EAST PIPE	2-15	CARR	15	13N	Rw	281NL 40EL		NWNW	677	2100	CHMP		1968	*
365	PANHANDLE EAST PIPE	4-15	MCVAUGH	15	13N	Rw	190SL 65EL		NESW	615	2023	CHMP		1967	*
590	PANHANDLE EAST PIPE	1015	POINTS	15	13N	Rw	1090SL 380EL		SW	634	3602	CAMB	56323	1969	*
600	PANHANDLE EAST PIPE	1115	POINTS	15	13N	Rw	2150SL 1035WL			650	3624	CAMB	56272	1969	*
601	PANHANDLE EAST PIPE	0-15	SIENEMEYER	15	13N	Rw	580SL 1290WL		SE	630	3610			1969	*
602	PANHANDLE EAST PIPE	3-15	THOMAS	15	13N	Rw	1360SL 1200WL			650	3605		56271	1969	*
603	PANHANDLE EAST PIPE	15	WHITLUCK	15	13N	Rw	750NL 990WL			677	3650	CAMB	56270	1969	*
362	PANHANDLE EAST PIPE	3-15	MCVAUGH	15	13N	Rw	387NL 50WL		SESW	625	1661	CHMP		1968	*
359	PANHANDLE EAST PIPE	1015	WHITLUCK	15	13N	Rw	980NL 45WL			671	2077	CHMP		1968	*
612	PANHANDLE EAST PIPE	16	WHITLUCK	15	13N	Rw	2285NL 175WL			652	1777	STL		1969	*
613	PANHANDLE EAST PIPE	0-15	MCVAUGH	15	13N	Rw	89SL 1620WL			624	2014	CHMP		1969	*
358	PANHANDLE EAST PIPE	9-15	WHITLUCK	15	13N	Rw	330SL 45WL		NW	668	2173	CHMP		1968	*
357	PANHANDLE EAST PIPE	0-15	WHITLUCK	15	13N	Rw	300SL 40FL		NESW	660	2057	CHMP		1968	*
356	PANHANDLE EAST PIPE	0-15	POINTS	15	13N	Rw	30NL 94FL		SENE	627	2037	CHMP		1968	*
355	PANHANDLE EAST PIPE	5-15	POINTS	15	13N	Rw	350SL 0FL		NENW	649	2050	CHMP		1968	*
360	PANHANDLE EAST PIPE	1-15	WEMPLE	15	13N	Rw	80SL 40EL		NWNE	675	2084	CHMP		1967	*
316	PANHANDLE EAST PIPE	3-15	POINTS	15	13N	Rw	740NL 20EL		NWSW	635	1908			1965	*
337	PANHANDLE EAST PIPE	1-15	CARR	15	13N	Rw	581NL 25FL		NWNW	662	1900	CHMP		1965	*
326	PANHANDLE EAST PIPE	2-15	POINTS F	15	13N	Rw	25SL 120EL		NENW	646	1769			1965	*
338	PANHANDLE EAST PIPE	4-15	POINTS	15	13N	Rw	90NL 40WL		NENW	654	1942			1965	*
625	PANHANDLE EAST PIPE	2-15	STATION	15	13N	Rw	277NL 89WL		SWNE	642	1990	CHMP		1970	*
329	PANHANDLE EAST PIPE	3-15	SIENEMEYER M J	15	13N	Rw	20SL 55WL		NWSE	640	1918	CHMP		1965	*
339	PANHANDLE EAST PIPE	4-15	SIENEMEYER	15	13N	Rw	165SL 55WL		NWSE	641	1940	CHMP		1965	*
111	PANHANDLE EAST PIPE	1-15	TIMMONS	15	13N	Rw	165NL 45WL		SE	643	1928	CHMP		1965	*
225	PANHANDLE EAST PIPE	1-15	WHEELER K L	15	13N	Rw	25SL 15WL		SESE	620	1931	CHMP		1963	*
112	PANHANDLE EAST PIPE	1-15	WHITLUCK	15	13N	Rw	80NL 25WL		SWNW	659	1950	CHMP		1965	*
328	PANHANDLE EAST PIPE	5-15	WHITLUCK	15	13N	Rw	50SL 25EL		NWNW	669	1950	CHMP		1965	*
340	PANHANDLE EAST PIPE	0-15	WHITLUCK	15	13N	Rw	660NL 40EL		SWNW	656	1970	CHMP		1965	*
346	PANHANDLE EAST PIPE	7-15	WHITLUCK	15	13N	Rw	1042NL 45WL			661	1070	CAN	51603	1960	*
627	PANHANDLE EAST PIPE	2-15	WHEELER	15	13N	Rw	071SL 200FL			615	1972	CHMP		1970	*
368	PANHANDLE EAST PIPE	5-15	SIENEMEYER	15	13N	Rw	60SL 730WL		SE	617	2004	CHMP		1967	*
367	PANHANDLE EAST PIPE	0-15	POINTS	15	13N	Rw	70SL 290WL		NE	650	2010	CHMP		1967	*
366	PANHANDLE EAST PIPE	7-15	POINTS	15	13N	Rw	35NL 440EL		SW	643	2060	CHMP		1967	*
392	PANHANDLE EAST PIPE	9-15	POINTS	15	13N	Rw	103SL 631EL		NWSW	605	1740	CHMP		1967	*
110	PANHANDLE EAST PIPE	1-15	THOMAS	15	13N	Rw	40NL 60WL		SW	648	1831	CHMP		1965	*
109	PANHANDLE EAST PIPE	2-15	SCHOFIELD	15	13N	Rw	79SL 25WL		SENW	636	1930	CHMP		1965	*
39	PANHANDLE EAST PIPE	18	SIENEMEYER B J	15	13N	Rw	660NL 660WL		SWSE	608	1488	UEV	16561	1947	*
113	PANHANDLE EAST PIPE	1-16	CARR E W	16	13N	Rw	25NL 60FL			644	1845	CHMP		1965	*
343	PANHANDLE EAST PIPE	3-16	DUOLIN	16	13N	Rw	650NL 750FL			662	1964			1965	*
342	PANHANDLE EAST PIPE	2-16	DUOLIN	16	13N	Rw	650NL 115FL			664	1973			1965	*
344	PANHANDLE EAST PIPE	1-16	THOMAS	16	13N	Rw	90NL 30EL		SE	650	1781			1965	*
341	PANHANDLE EAST PIPE	3-16	CARR	16	13N	Rw	40NL 1380FL			659	1809	CHMP		1965	*
405	PANHANDLE EAST PIPE	3-16	CARR	16	13N	Rw	80NL 1890EL			672	2000	CHMP		1968	*
370	PANHANDLE EAST PIPE	4-16	CARR	16	13N	Rw	155NL 835FL			669	2082	CHMP		1967	*
615	PANHANDLE EAST PIPE	3-16	MUSLEY	16	13N	Rw	61SL 1670EL		NE	670	2062	CHMP		1969	*
614	PANHANDLE EAST PIPE	4-16	RUGERS	16	13N	Rw	1120SL 1260FL			615	2031	CHMP		1969	*
605	PANHANDLE EAST PIPE	3-16	RUGERS	16	13N	Rw	2355SL 1050FL			651	3620	CAMB	56204	1969	*
604	PANHANDLE EAST PIPE	8-16	DUOLIN	16	13N	Rw	1100NL 1075FL			670	3624	CAMB	56269	1969	*
349	PANHANDLE EAST PIPE	1-16	CRISWELL	16	13N	Rw			SWNE	672	4253	CAMB	52323	1965	*
431	MURWOOD OIL & GAS	1	RUGERS ELLA	16	13N	Rw	660NL 660FL		SW	636	1192	SIL	19824	1940	
406	PANHANDLE EAST PIPE	4-16	DUOLIN	16	13N	Rw	850NL 1630FL			638	1971	CHMP		1968	*
436	PANHANDLE EAST PIPE	1-													

MORGAN COUNTY

County no.	Company or operator	Hole no.	Farm	Sec.	T.	R.	Spot location	Corner	Quarter of Section	Logging ref. elev. (ft)	Total depth (ft)	Age of deepest unit pen.	ISGS sample set no.	Date comp.	Geophys. logs
626	PANHANDLE EAST PIPE	2-22	WHEELER	22	13N	8W	1200NL	140EL		604	1963			1970	*
41	LADET LUBOVIC M	1	MCMAMAN G R	22	13N	8W	330NL	330EL	NW	596	1573	CHMP	15440	1946	*
40	FIEDLER GORDON W	1	MCDEVITT GEO W	22	13N	8W	660NL	660EL	SE	607	1068	SIL	17911	1948	
220	FIEDLER GORDON W	1	WHEELER K W	22	13N	8W	660NL	660EL	SE	605	1063	SIL	16349	1947	
223	FIEDLER GORDON W	1	WILLIAMS EARL C	23	13N	8W	660NL	660EL	NENW	610	1074	SIL	17910	1948	
221	PANHANDLE EAST PIPE	1	DAVIDSON	23	13N	8W	324SL	30EL	NW	617	1926	CHMP	24529	1954	*
38	MAGNOLIA PETRO	1	KEPLINGER J B	24	13N	8W	330SL	330WL	SE	634	1765	CHMP	6442	1941	
225	GERHARDT J W	1	GERHARDT & GERHARDT	31	13N	8W	1150NL	300WL	SENE		1551	CHMP	19844	1949	
226	OSWALD FRANK B	1	RIGGS	27	13N	9W	335SL	480WL			1050	DEV		1949	
323	DIETRICH ROBERT	1	DIETRICH	35	13N	9W	330NL	470WL	SWNWSW	535	1802	CHMP		1962	
11	HUNT C T	2	CUDDY E F	2	13N10W		330NL	665WL	NW	699	1512	CHMP	5446	1940	
62	WRIGHT WARREN	1	SMARPE	25	13N10W		970NL	335EL	SW	546	953	DEV	7965	1942	
227	WRIGHT WARREN	1	JACKSON	36	13N10W		1654SL	787EL	NW		1360			1943	
633	BERGSCHEIDER PAUL	1	BERGSCHEIDER	20	14N	8W	330SL	580WL		683	1629		58173	1972	
2	WAVERLY OIL CO	1	HUBBS DORA	33	14N	8W	1220NL	250EL	SE	673	1680	CHMP	3462	1938	*
320	WOOD JOHN I	1	WOOD HOMER	9	14N	9W	330SL	990WL		676	1116	SIL	41863	1961	
353	KENNY	1	KENNY	12	14N	9W	330SL	330EL	SWNE	681	1255	DEV		1966	
229	BERGSCHEIDER P F	1	ODDSWORTH J W	24	14N	9W	267SL	330WL	NENW	692	1602	CHMP	25399	1955	
230	COE ALLAN J	1	ROBINSON CARL	29	14N10W		330SL	530EL	SWNW	658	1041	SIL	7790	1942	
231	BROWN E G	1	RELATIT WALTER	16	15N	8W	330SL	394EL	NE	652	1590	CHMP	15840	1946	
69	RHODES & MOOREHEAD	5	CLEARY	8	15N	9W			SWSENE	589	1388	CHMP		1922	
472	LEEPEN-CURTIS OIL	1	TINDAL J F	16	15N	9W			NWSE		1026				
49	ALEXANDER OIL CO	1	COCKIN THUS	25	15N	9W			NESWSW		1590	CHMP	3007	1938	
108	PEAKSON C L	2	GINJER JOHN	31	15N	9W	1045SL	330WL	NWSW		925	SIL		1955	
120	SPENCE EARLE T	1	RATAICHAK CLARENCE	24	15N10W		330SL	330FL	NW	625	1000	DEV	27128	1956	
330	MONTGOMERY OIL CO	1	WOOD ESTATE	26	15N10W		990SL	330FL	SWSW	610	1377	CHMP	46119	1964	
95	UPHAM H S		JACKSONVILLE	28	15N10W						610	3110	CAN		
52	UPHAM H S		JACKSONVILLE	3	15N11W		330SL	330EL		590	830		36596	1960	
311	BYERS EUGENE C	1	KING ELMER	3	15N11W		330SL	1650WL		625	1513			1956	*
119	WIRTH EDWARD LEE	10A	LEAHY	21	16N	8W	330SL	250EL		630	1530	CHMP	355P	1939	
99	J F HORN OIL CO	1	BEILSCHMIDT WM H	25	16N	9W	411SL	250EL	SWNW	630	1205	SIL	54172	1967	
363	MILBRANN CO INC	1	MARTIN	26	16N	9W	800NL	990WL	NWSE	610	1056	DEV			
511	LINDEN OIL CO	1	ONEAR JUDGE	35	16N	9W				643	1056	DEV			
304	BROWN M W	1	CRUM A E	1	16N11W		318NL	3630EL		575	1200	CHMP	5204	1946	
287	DARST JAMES I	1	THORNLEY CARL	3	16N11W		335SL	330FL		560	1035	CINC	1420P	1945	
306	BYERS EUGENE C	1	BAISE W K	28	16N11W		300NL	300EL	SE	600	804	SIL	3556P	1940	
310	D T DRUG CO	1	OKISCULL OLIVIA G	19	16N12W		330NL	430WL	NENE	568	643	SIL	37330	1960	
512	BUCK & BOCK	1	KNACK MELVIN	29	16N12W		330NL	330EL	SESENE	580	1017	CHMP	36725	1961	
313	BUCK & BOCK	1	FRANKLIN	29	16N12W		330SL	330EL	NENE	580	762	DEV		1961	
20661	SUTTON DEAN	1	KLEINSCHMIDT	13	16N13W		330NL	330WL	NESW		825		60366	1976	
335	HULLINGSWORTH HUESEL	1	BEAUCHAMP VIRGIL G	22	16N13W		660SL	990EL		442	473	DEV	51863	1965	

MOULTRIE COUNTY

186	METCALF T L	1	DULAN J W	5	12N	6E	330NL	330NL	NWNNE	652	3321	DEV	44782	1963	*
183	SHAKESPEARE OIL	1	GARRETT I F	21	12N	6E	330NL	330WL	NWNESE	706	3240	DEV		1963	*
107	HOMESTAKE PET CO	1	HARDINGER J D	21	12N	6E	330NL	330WL	NWSENE	684	3272	DEV	27944	1956	*
60	NAT'L ASSOC PET CO	1	GARRETT I F	21	12N	6E	330NL	330EL	NENESE	702	3296	DEV		1955	*
205	PURE OIL CO	1	WAGGONER CONB	22	12N	6E	330SL	330EL	SENNWS	718	3305	DEV	25203	1955	*
176	RICHARDSON M H	1	ZELKER	5	13N	4E	660NL	1980WL	NW	649	2930	SIL	42869	1962	*
187	ALADDIN OIL DEV	1	WILLIAMSON	36	13N	4E	330NL	330WL	SWNWE	613	3109	SIL		1963	
138	NATION OIL CO	1	PEADRO	11	13N	5E	330SL	330EL	SESWNE	670	3135	SIL	31548	1958	*
8	SEABOARD OIL CO	1	MURN DOY	29	13N	5E			SWSENE	647	3262	DEV	3444	1939	*
127	TEXAS CU	1	FREUEICH-WABASH UNI	36	13N	5E	330SL	330EL	SENESE	610	3254	SIL	22108	1951	*
88	ROBINSON M F	1	WALTRIP G A	13	13N	6E	330SL	330FL	SENNWS	617	3156	DEV	27378	1956	*
111	GLASS TED G	1	STABLES	4	14N	4E	330SL	330EL	SESENE	680	2784	DEV	27758	1957	*
226	YOUNGER LLOYD JR	1	SPENCE L J	9	14N	4E	330NL	330WL	NWNNW	671	2721	DEV		1955	*
227	YOUNGER LLOYD JR	1	FULK C	10	14N	4E	330SL	330WL	SWNNW	671	2767	DEV	25146	1954	*
69	NAT'L ASSOC PET CO	10A	FILK CORA I	10	14N	4E	330NL	330EL	NESESW	663	2795	DEV	30174	1956	*
62	FULK P	1	MILLER	11	14N	4E	330SL	330WL	SWNSW	664	2876	SIL	26594	1956	*
228	OBERING E A	1	DELLINGER	15	14N	4E	330NL	330EL	NWNESE	663	2903	SIL	21974	1951	*
169	OBERING E A	1	CROWDER	15	14N	4E	330SL	330EL	SESENE	658	2757	DEV	4096P	1961	*
175	FLETCHER KHEA	1	FREELAND	17	14N	4E	330NL	330WL	NWNESE	668	2837	DEV	42581	1962	*
229	OBERING E A	1	MCREYNOLDS B A	18	14N	4E	330NL	330EL	NESESW	680	3494	CHMP	22881	1952	*
230	OBERING E A	1	CUFFEY K C	20	14N	4E	330SL	990EL	SE	653	2840	DEV	19430	1949	*
58	OBERING E A	1	HOGAN	21	14N	4E	330NL	330EL	NWNESE	664	2866	SIL	26003	1955	*
152	OBERING E A	1	SNYDER ROBERT ET AL	22	14N	4E	330NL	330WL	NWNNW	658	2698	SIL	34737	1960	*
133	OBERING E A	1	DAVIS COM	23	14N	4E	330NL	370WL	NWNNW	653	2690	DEV	31331	1959	*
87	ROBINSON M F	1	MCREYNOLDS	26	14N	4E	330NL	330EL	NWNNW	645	2844	DEV		1956	
264	JONES ET AL R	1	YOUNGER LLOYD E	30	14N	4E	330NL	330EL	NWNNW	668	2815	DEV	19877	1949	*
278	CUTLER B W	1	BROWN	30	14N	4E	330SL	330EL	SESESW	674	2848	SIL	51865	1965	*
4	OLSON DRUG	1	ERISS	31	14N	4E	660NL	330WL	NWNE	671	2947	DEV		1963	*
265	OBERING E A	1	REUSS GEORGE	32	14N	4E	330SL	330WL	SWNNW	673	3000	SIL	20738	1950	*
177	RICHARDSON M H & DUR	1	DIXON	1	14N	5E	660SL	660WL	NWSW	677	3032	SIL	43072	1962	*
170	SANDERS HAROLD C	1	DEAN JULIAN	3	14N	5E	330NL	990WL	SWNW	640	2902	SIL	41151	1961	*
120	SANDERS HAROLD C	1	WRIGHT U E	4	14N	5E	330NL	330WL	NWNNW	648	2873	DEV	30852	1957	*
114	RYAN OIL CO	1	SENTEL WINNIE TITUS	35	14N	5E	330NL	330EL	NWNNW	670	3100	DEV	30537	1957	*
129	OHIO OIL CO	1	BEACHY S N ET AL	1	14N	6E	330SL	330EL	SESWSE	662	2173		31298	1957	*
81	KAUFMAN E H	1	SEXTON JONAS	13	14N	6E	330NL	330WL	NWNESE	676	3070	SIL	27347	1958	*
147	PROLUR RICHARD M	1	REETER HRS	21	15N	4E	330NL	330WL	NWNNW	712	2669	DEV	33612	1959	*
146	FREUEKING W T	1	REETER HRS	21	15N	4E	330NL	330EL	NENESE	712	2662	DEV	35140	1959	*
143	JARVIS V D	1	WITT	22	15N	4E	330SL	330WL	SWNSW	711	2680	DEV	34389	1959	*
145	FREUEKING W T	1	SMITH ET AL	28	15N	4E	330NL	330EL	NWNNW	707	2640	DEV		1959	*
130	FREUEKING W T	1	HUGAN	29	15N	4E	330NL	330EL	NESESW	687	2746	SIL	30705	1957	*
189	KAUFMAN E	1	WELCH M E	31	15N	4E			NWNNW	689	2700	DEV	30872	1958	*
272	GLASS T E	1	RUTHERMEL L J	32	15N	4E	360SL	370WL	SESE	658	2				

PEORIA COUNTY

County no.	Company or operator	Hole no.	Farm	Sec.	T.	R.	Spot location	Corner	Quarter of Section	Logging ref. elev. (ft)	Total depth (ft)	Age of deepest unit pen.	ISGS sample set no.	Date comp.	Geophysics logs
861	CENTRAL ILL LIGHT CO	1	RUMBOLD	5	6N	6E	117NL	519WL		440	1144	CHMP	34954	1959	*
862	CENTRAL ILL LIGHT	1	SPRAGUE LUCIEN	5	6N	6E	54NL	2516WL		440	590	UEV	34947	1959	*
865	CENTRAL ILL LIGHT	2	DEMPSEY G	5	6N	6E	0NL	51WL	SWNE	438	590	UEV		1959	*
864	CENTRAL ILL LIGHT	23	DEMPSEY G	5	6N	6E	275SL	102WL	SENE	420	580	UEV		1959	*
866	CENTRAL ILL LIGHT	1	UNITED ELECTRIC	6	6N	6E	1536NL	995WL	SW	430	605	UEV		1959	*
1260	CENTRAL ILL LIGHT CO	1	HUEY M W	1	7N	6E	2590NL	2597EL	SW	627	1558	CINC	45431	1961	*
1293	CENTRAL ILL LIGHT	2	HUEY	1	7N	6E	15NL	323EL	SW	633	1019	SIL		1965	*
1111	CENTRAL ILL LIGHT	G=2	CILCO	2	7N	6E	525SL	78WL	NW	625	800			1960	*
1297	CENTRAL ILLINOIS LIG	1	JANNSEN	2	7N	6E	1215SL	1283WL	NW	630	931	SIL		1965	*
1294	CENTRAL ILL LIGHT	1	STURM	3	7N	6E	15SL	1169EL	SW	530	930	UEV		1965	*
1296	CENTRAL ILLINOIS LIG	1	PROBYN	10	7N	6E	1046SL	975WL	SW	573	888	SIL		1965	*
1691	CENTRAL ILL LIGHT	2	KARSTETTER	10	7N	6E	65SL	1563EL	NW	614	1008			1972	*
1112	CENTRAL ILL LIGHT	G=1	CILCO	10	7N	6E	746L	1135EL	NW	615	878			1960	*
1690	CENTRAL ILL LIGHT	1	KARSTETTER	10	7N	6E	62SL	1993EL	NW	617	1002			1971	*
1261	CENTRAL ILL LIGHT CO	1	HOWELL	10	7N	6E	1365SL	277FL	NE	620	1700	CINC		1961	*
1290	CENTRAL ILL LIGHT	5	PETERS	11	7N	6E	1310SL	760WL	NE	628	844	SIL		1965	*
1289	CENTRAL ILL LIGHT	6	PETERS	11	7N	6E	15NL	655EL	SW	627	821	SIL		1965	*
1264	CENTRAL ILL LIGHT	1	COWSEK W K	11	7N	6E	714NL	54WL	SE	623	2607			1961	*
1564	CENTRAL ILL LIGHT CO	8	CILCO	11	7N	6E	723NL	17WL	SWSE	581	826	SIL		1970	*
1571	CENTRAL ILL LIGHT CO	1	SEVERT	11	7N	6E	50SL	50EL	NW	610	825	SIL		1970	*
1569	CENTRAL ILL LIGHT CO	9	PETERS	11	7N	6E	660SL	50WL	NESW	620	830	SIL		1970	*
1568	CENTRAL ILL LIGHT CO	8	PETERS	11	7N	6E	89SL	455EL	NESW	616	835	SIL		1970	*
1567	CENTRAL ILL LIGHT CO	4	COWSEK	11	7N	6E	75SL	475WL	SENE	614	855	SIL		1970	*
1566	CENTRAL ILL LIGHT CO	3	COWSEK	11	7N	6E	11NL	56WL	SENE	623	856	SIL		1970	*
1565	CENTRAL ILL LIGHT CO	9	CILCO	11	7N	6E	84NL	38WL	NESWSE	606	855	SIL		1970	*
1563	CENTRAL ILL LIGHT CO	7	CILCO	11	7N	6E	727NL	31EL	SWSE	600	855	SIL		1970	*
1562	CENTRAL ILL LIGHT CO	6	CILCO	11	7N	6E	40NL	574WL	ESE	608	860	SIL		1970	*
1420	CENTRAL ILL LIGHT CO	2	COWSEK	11	7N	6E	678SL	20WL	SENE	613	850	SIL		1964	*
1419	CENTRAL ILL LIGHT CO	5	CILCO	11	7N	6E	681NL	18EL	NWSE	617	860	SIL		1969	*
1505	CENTRAL ILL LIGHT CO	7	PETERS	11	7N	6E	78SL	1204EL	NESW	619	834	SIL		1967	*
1291	CENTRAL ILLINOIS LIG	1	CILCO	11	7N	6E	168NL	13EL	NWSE	625	854	SIL		1965	*
1170	CENTRAL ILLINOIS LIG	10	PETERS	11	7N	6E	598SL	25EL	NWNE	623	860	SIL		1970	*
760	MIDLAND ELEC COAL CO	1	PETERS	11	7N	6E	330SL	330WL	NE	615	1203	CHMP		1952	*
1641	CENTRAL ILL LIGHT	10	CILCO	11	7N	6E	721NL	680WL	SESE	604	800			1971	*
1275	CENTRAL ILL LIGHT CO	1	STAPLES	11	7N	6E	24NL	634EL	SENE	613	871	SIL		1963	*
1266	CENTRAL ILL LIGHT	2	PETERS	11	7N	6E	801NL	45EL	SW	620	922			1961	*
1410	CENTRAL ILL LIGHT CO	4	CILCO	11	7N	6E	697NL	680WL	SE	630	850	SIL		1969	*
1504	CENTRAL ILLINOIS LIG	2	HOWELL	11	7N	6E	273L	656WL	NW	619	845	SIL		1967	*
1503	CENTRAL ILLINOIS LIG	3	CILCO	11	7N	6E	107NL	204WL	SWSE	611	848	SIL		1967	*
1502	CENTRAL ILLINOIS LIG	2	CILCO	11	7N	6E	24NL	18EL	SWSE	613	850	SIL		1967	*
1772	CENTRAL ILL LIGHT	11	PETERS	11	7N	6E	90NL	30EL	NWNE	662	875			1971	*
1771	CENTRAL ILL LIGHT	11	CILCO	11	7N	6E	68NL	616EL	NENWSE	610	840			1971	*
1770	CENTRAL ILL LIGHT	5	COWSEK	11	7N	6E	13NL	725WL	SENE	626	895			1971	*
1723	CENTRAL ILL LIGHT	7	COWSEK	11	7N	6E	575L	24EL	NE	618	910			1972	*
1718	CENTRAL ILL LIGHT	6	COWSEK	11	7N	6E	1305SL	11EL	NE	621	880			1972	*
1725	CENTRAL ILL LIGHT	3	GALLAWAY	12	7N	6E	117NL	35WL	SWSW	608	900			1972	*
1724	CENTRAL ILL LIGHT	2	GALLAWAY	12	7N	6E	73NL	40WL	SWSW	590	878			1972	*
1773	CENTRAL ILL LIGHT	1	MAPLE	12	7N	6E	421SL	34WL	NWSW	610	895	UEV		1972	*
1258	CENTRAL ILL LIGHT CO	1	GALLOWAY G	12	7N	6E	203SL	70WL	SW	609	1471	CHMP		1961	*
1173	CENTRAL ILL LIGHT	G=3H	CILCO	12	7N	6E	63NL	2055EL	SE	610	885	UEV		1960	*
1292	CENTRAL ILL LIGHT	1	NUWAK	13	7N	6E	235NL	1376EL	SE	610	1052	SIL		1965	*
1113	CENTRAL ILL LIGHT	G=5	CILCO	14	7N	6E	1255SL	117WL	SE	620	903			1961	*
1263	CENTRAL ILL LIGHT CO	1	CLINEBELL H J	14	7N	6E	17NL	286WL	NW	616	1625	CHMP		1961	*
1262	CENTRAL ILL LIGHT CO	2	CLINEBELL H J	15	7N	6E	40NL	48WL	SE	624	1170	CINC		1961	*
1640	WINSLOW F F	2	GLASFORD VILLAGE	22	7N	6E	545NL	352WL	SW	610	1790	CHMP		1971	*
18	C P BRANT & CO		GLASFORD CITY	22	7N	6E			NWNWSW	614	1669	CHMP		1971	*
1039	MILLER ARTESTAN WELL		KINGSTON MINES VILLA	25	7N	6E	150NL	110WL	SW	482	1560			1971	*
667	CENTRAL ILL LIGHT CO	1	SPRAGUE N	31	7N	6E	164NL	103WL	NENW	600	753	UEV		1959	*
663	CENTRAL ILL LIGHT CO	1	RUMINE S	32	7N	6E	789SL	2033EL	SE	437	611	SIL	34956		*
692	WEHLING WELL WOKKS 1		MAPLETON VILLAGE	20	7N	7E	350SL	2450EL		465	1641			1967	*
164	ALGUNA OIL CO	1	CRAMER C	27	8N	5E	330SL	330EL	SESESW	629	1560	CHMP		1939	*
474	VARNER WELL OIL CO	1	HANNA CITY MADAM BAS	4	8N	6E	350SL	2000EL	SE	739	1864	CHMP	29100	1957	*
704	LAYNE WESTERN CO	1	HANNA CITY	10	8N	6E	1400NL	350EL	NE	720	1850	CHMP	21553	1951	*
165	BLUE BELL OIL CO	1	KYLE	17	8N	6E	444NL	376WL	SWNW	700	1011	SIL	3820	1940	*
705	DOUBET		SKYLE	17	8N	6E	930NL	350EL	SWNW		966			1942	*
707	MEYERS A M		PHILLIPS	2	8N	7E			NWNE		1160	CHMP	316	1923	*
175	PEORIA COUNTY		PEORIA CO HOME	9	8N	7E			SWNE	690	1755	CHMP		1916	*
164	J P MILLER CO		STATE INSANE ASYLUM	26	8N	7E	528SL	0FL	SE	605	1864	CHMP		1903	*
237	CENTRAL PARK WELL			3	8N	8E	700NL	700EL	SE	475	915			1975	*
238	GRAY-MILAEGER WELL C		GLEN OAK PARK SWIMMI	3	8N	8E	200NL	500WL	NE	515	1023			1923	*
719	NO COMPANY		DEAN WELL	3	8N	8E			NW	495	875	SIL		1945	*
750	NO COMPANY		SULFUR WATER BATHING	9	8N	8E	950SL	1030EL	NE	485	876	CHMP		1922	*
242	GRAY MILAEGER DRUG C		LOGAN'S FIELD PARK	18	8N	8E	500NL	1400WL	SE	535	1297	CHMP		1951	*
833	LAYNE WESTERN CO	6	VILLAGE OF ELMWOOD	7	9N	5E	470NL	730EL	SW	640	1572	CAN	21073	1951	*
834	NO COMPANY		ELMWOOD CITY	8	9N	5E	2000SL	450WL	SW	620	1498	CHMP		1996	*
1538	CENTRAL ILLINOIS LIG	ME=4	RAUB	11	9N	6E	51NL	55EL	SE	658	600			1970	*
1543	CENTRAL ILLINOIS LIG	ME=7	RAULEY	27	9N	6E	481NL	686WL	SWNE	669	546			1970	*
1544	CENTRAL ILLINOIS LIG	ME=9	SCHWENN SEED CO	5	9N	7E	560SL	65EL	SW	687	560			1970	*
254	NO COMPANY		GLEN OAK PARK WELL	34	9N	8E	450NL	900WL	SE	534	1040	SIL		1976	*
22061	NORTON W H		SCHACHTRUP	3	10N	5E	275SL	450EL	SE	745	850	SIL		1944	*
250	PEERLESS SERVICE CO		BRIMFIELD SCHOOL DIS	24	10N	5E	45NL	40EL	NENW	707	1257	CHMP	19503	1944	*
1206	LAYNE-WESTERN CO	1	DUNLOP VILLAGE	11	10N	7E	1200SL	925WL	SWSW		1691			1964	*
1545	CENTRAL ILLINOIS LIG	ME=3	KOENER	31	10N	7E	205SL	650WL	NW	564	435			1970	*
1053	VARNER WELL DRUG CO		ALTA SCHOOL DIST 303	31	10N	8E	100NL	2750EL		720	1525	CHMP	19582	1949	*
1539	CENTRAL ILL LIGHT	MD=7	GIBBS	11	11N	6E	570NL	65WL	NW	711	624	UEV		1970	*
1546	CENTRAL ILLINOIS LIG	MD=10	DONSBACH	11	11N	6E	1732SL	62EL	SE	730	696			1970	*
375	THOPE WELL CO	2	PRINCEVILLE CITY	13	11N	6E	420SL	260EL	SE	745	1342	CHMP	300	1930	*
1081	NO CO		PRINCEVILLE CITY	13	11N	6E			SWSW	705	1560	CHMP		1970	*
1595	LAYNE-WESTERN CO INC	3	JOAN OF ARC CO	24	11N	6E	2400NL	1500EL	NE		1800	CHMP		1971	*
1540	CENTRAL ILL LIGHT CO	MD=5	FOGERTY	13	11N	7E	77SL	600WL	NW	736	940			1970	*
377	HOLMES C W	2	HOLMES Z M	13	11N	7E	425NL	239EL	NE	760	1885	CHMP	19752	1949	*
1541	CENTRAL ILL LIGHT CO	MD=6	FEUGHT	21	11N	7E	510SL	57WL	SW	752	732			1970	*
1547	CENTRAL ILLINOIS LIG	MD=9	GREENE	33	11N	7E	335NL	56EL	NE	784	772			1970	*
1087	BLUE RIDGE OIL CO	1	CUNNELLY	3	11N	8E	1340SL	330EL	SE	740	1365	CHMP	22990	1953	*
1092	PRENTISS BRUS	1	PRENTISS BRUS	4	11N	8E	350NL	200WL	SENE	732	755	SIL	18009	1948	*
1090	BLUE RIDGE OIL CO	1	HOLMES	4	11N	8E	1320NL	330WL	NENW	751	1405	CHMP	18416	1949	*
1298	LAYNE-WESTERN CO	1	EDELSTEIN	18	11N	8E	950SL	1500EL	NW		1401		52608	1975	*
468	PRENTISS A C	1	CUON F	25	11N	8E	0SL	585EL	NWSW	544	1801	CAN	31224	1956	*
1526	CENTRAL ILL LIGHT CO	MD=2		28	11N	8E	65NL	1135EL	NWNW	746	1280				

PIATT COUNTY

County no.	Company or operator	Hole no.	Farm	Sec.	T.	R.	Spot location	Corner	Quarter of Section	Logging ref. elev., (ft)	Total depth (ft)	Age of deepest unit pen.	ISGS sample set no.	Date comp.	Geophys. logs
36	HAUSAU PET-TEMPLE DR	1	CRIPPE-STILL COMM	13	16N	4E	330NL 330WL		NWNWSE	696	2495	DEV	39632	1960	*
26	LARSON A	1	RANDALL	23	16N	4E	330SL 330WL		SWSWNE	721	2587	DEV	33121	1958	*
22	DOTSON C ET AL	2	SHIVELY S L	23	16N	4E	330NL 330EL		NENENE	703	2503	DEV	31543	1958	*
18	UNGER J	1	SHIVELY S C	24	16N	4E	330NL 330EL		NENENE	694	2575	DEV		1958	
30	HILL PRODUCTION CU	1	GRADY W J ET AL	24	16N	4E	330SL 330EL	2310EL	NE	697	2460	DEV	35214	1959	
16	MYERS T	1	GRADY ET AL	24	16N	4E	330SL 330EL		SESENE	699	2550	DEV	31400	1958	*
51	HILL PRODUCTION CU	H=1	GRADY	24	16N	4E	330NL 330EL		NENENE	696	2471	DEV	42277	1962	
29	SARUP C W	1	GROFF	27	16N	4E	330SL 330WL		SWSWNE	739	2669	SIL	3507A	1960	*
48	TEXAS CU	1	LAMB K	1	16N	5E	330NL 330EL		NENENE	679	2487	DEV	41453	1961	*
97	NAT'L ASS PETCO&CONTIN	1	REED H	6	16N	5E	330NL 330WL		NWNE	711	2490	SIL	19870	1949	*
208	DURR D & LYONS G	1	TALLMAN	7	16N	5E	330NL 330WL		NWNWNE	706	2430	DEV	5289A	1966	
21	OUTSON C W	1	PETERSON E	10	16N	5E	330NL 330WL		SWSW	699	2479	DEV	31665	1958	
23	MYERS T	1	EVANS K E	19	16N	5E	330SL 330EL		SESWNE	696	2494	DEV	31535	1958	*
24	MYERS T	1	HAMMAN	20	16N	5E	330NL 330WL		NWNW	698	2567	SIL	31799	1958	
103	NAT'L ASSUC & CONTIN	1	MATHEWS C B ET AL	15	16N	6E	330NL 330WL		NWNE	679	2591	SIL	20056	1949	*
20304	FAMSETT JOHN W	2	HARSHBARGER JOHN W	24	16N	6E	330NL 330WL		NE	668	2589	SIL		1976	
6	MYERS T	1	WAGNER EST	24	17N	4E	330NL 330EL		NENESE	723	2490	SIL	27254	1955	
28	JAY-VEE DEV CO	1	WOODWARD	17	17N	5E	330NL 330EL		NESESW	679	2202	DEV	33923	1929	
47	TEXACO INC	1	STOUT E A	8	17N	6E	330SL 330EL		SESESE	679	2202	DEV	41450	1961	*
34	CARLSON J E	1	SEBENS	24	17N	6E	330SL 330WL		SWNWSW	674	3109	CHMP	43741	1963	
15	RICHARDSON M H	1	MILLER A L	8	18N	6E	2310SL 330EL		NW	682	2031	DEV	50563	1957	*
25	RICHARDSON E V	1	KELLEY E D	12	18N	6E	990NL 330EL		NENE	703	1964	CHMP	31865	1958	*
4	PHAY M ET AL	1	BAKER G	17	18N	6E			SWNENE	744	3021	CHMP	27802	1938	
207	TEXACO INC	1	TRENCHARD W B	5	19N	5E	330NL 330EL		SESW	704	1342		52767	1963	*
70	MCDOWELL & MURVIN	1	SANDERS L	6	19N	5E	330SL 330EL		SESWSE	705	1302	SIL	30359	1950	*
201	GARLAND & HOOVER	1	TRENCHARD	8	19N	5E	330NL 330WL		NWNWSE	697	1320	SIL	51270	1964	*
200	GARLAND T HOOVER	1	HUISING A	8	19N	5E	330NL 330EL		NESESE	690	1327	SIL	50230	1964	*
190	STEWART OIL CO	1	CLEMENS L	8	19N	5E	330SL 330WL		SWSWNE	705	1294	SIL	49728	1964	*
197	STEWART OIL CO	1	MORRIS G	8	19N	5E	330NL 330WL		NWSENE	695	1503	SIL		1963	*
203	GARLAND T HOOVER	2	MORRIS G	8	19N	5E	330NL 330EL		SEWNW	702	1265	SIL	51269	1964	*
202	GARLAND & HOOVER	1	BURTON	17	19N	5E	330NL 330EL		NWNESE	682	1337	SIL	50235	1964	*
78	MCDOWELL K E	1	GANTZ R H	17	19N	5E	330NL 330WL		NWNWSW	705	1352	DEV	21703	1951	*
79	MCDOWELL & MURVIN	1	USCHWARTZ L U	18	19N	5E	990NL 330EL		SENE	702	1707	SIL	19180	1950	*
19	WALDEN W	2	SCHWARTZ L B	18	19N	5E	330SL 990EL		SENE	700	1331	DEV	31503	1950	*
31	MYERS T	1	KIRKLAND	14	19N	5E	330NL 330EL		NENESE	681	1706	DEV	50337	1959	*
27	MYERS T	1	VALENTINE	12	19N	6E	330SL 330WL		NWNE	711	1300	CINC	33437	1959	*
135	WOODARD H S	1	TURNER DONALD	13	19N	6E	330NL 330EL		SE	697	388	SIL	*****	1967	*
223	PEOPLES GAS LIGHT &	1	DICKERSON R	13	19N	6E	295NL 204EL		NWNW	729	620	SIL	56052	1968	*
222	PEOPLES GAS LIGHT &	1	DIGHTON J	13	19N	6E	62SL 17WL		SESW	694	756	SIL	56048	1968	*
211	RICHARDSON M H	1	PERRY M	24	19N	6E	330NL 330EL		NENESE	693	468	DEV		1968	
228	PEOPLES GAS LIGHT &	1	WHITE W	25	19N	6E	61NL 60WL		NW	691	1248			1969	
230	PEOPLES GAS LIGHT &	1	BELL I	35	19N	6E	472SL 68WL		NW	674	1513		56783	1969	*
37	UNION GAS STORAGE CO	1	KING W F	21	20N	5E	48NL 65WL		NW	726	1412	DEV	37222	1960	*
212	HARRIS L A	1	HUISING M	31	20N	5E	330SL 330EL		SESESE	704	1414	SIL		1967	*
217	PEOPLES GAS LIGHT &	1	CANNY R E	12	20N	6E	37SL 67EL		SE	728	1283	CINC	56053	1968	*
40	UNION HILL GAS STORA	1	BUCHAN J	13	21N	6E	39NL 74EL		NE	756	2168	CAN	35235	1960	*
32	UNION HILL GAS STORA	19=M		13	21N	6E	44SL 34WL		SESE	762	1475	CHMP	34552	1960	*
33	UNION HILL GAS STORA	9=M		23	21N	6E	62SL 50WL		SESE	807	1651	SIL	34494	1960	*

PIKE COUNTY

65	SANDEL V A	1	METZ B B	8	3S	2W	330NL 330EL		NESWSW	590	890	SIL		1957	
221	MEASLEY C	1	WILLIAMS K	12	3S	2W	330NL 672WL		NE	429	451	SIL		1950	
220	MEASLEY C	1	NICHOLS	12	3S	2W	422NL 201WL		SW	429	715	CHMP	20338	1950	
75	WIRTH E L	1	CUMMINGS L W	17	3S	2W	330NL 330EL		NENENE	532	526	SIL	27965	1957	
147	RILEY G	1	CUMMINGS	20	3S	2W	330SL 330EL		SWSWNE	485	508	CINC	41984	1961	
144	HABER T C & DURFEE F	1	MURSON	28	3S	2W	330NL 330EL		NESESE	436	378	SIL	41046	1961	
90	WIRTH E L	1	WALLENREITER C	29	3S	2W	330SL 330WL		SWSWNE	457	416	CINC	30263	1957	
122	DICKINSON OIL CO INC	1	WEBER	4	3S	3W	330NL 425EL		NWNE	622	1000	CHMP	35053	1960	
95	GUNYER B U	1	BROWNING M & H	15	3S	3W	730NL 475WL		SWSW	480	420	CINC	30715	1958	
172	GUNTHER B U	1	WAGNER	16	3S	3W	330NL 360EL		SENE	489	438	SIL	42831	1962	
9	BABIAK F	1	WALKER	20	3S	3W	73SL 550EL		SESW	580	733	CHMP	25813	1955	
141	LANNIER V L	1	LANNIER V	20	3S	3W	446NL 410WL		SWNW	615	600	CHMP	40334	1961	
8	BABIAK F	1	REU	27	3S	3W	330SL 330EL		NESWSW	570	686	DEV	26128	1955	
84	OLSHESKY B	1	CRANFORD	29	3S	3W	444NL 360EL		NESE	600	505	SIL	30246	1957	
125	OKR R J	1	OKR	2	3S	4W	330NL 330WL		NWNESE	682	610	CINC	35426	1960	
134	ROBINSON J	1	BULLARD	4	3S	4W	330NL 660EL		NENE	520	440	CINC	36490	1960	
227	CARLS O	1	MOUNTAIN A R	4	3S	4W	4206L 330EL		NESW	670	558	CINC	19742	1949	
229	SCHACHTBIK C ET AL	1	NEWTON S T	4	3S	4W	527NL 818EL		NE	550	451	SIL	7067	1941	
230	FAIRMOUNT OIL CO	1	NEWTON	4	3S	4W			N2NENE	530	428	SIL	3529	1939	
228	CARLS O	1	KURFMAN	5	3S	4W	612NL 390EL		SW	612	499	CINC		1950	
126	HEADLESTON J	1	KURFMAN N	5	3S	4W	350SL 350EL		NE	690	569	CINC	35330	1960	
231	FAIRMOUNT OIL CO	1	WEAVER	5	3S	4W	420NL 100EL		SESE	578	1020	CHMP	3158	1939	
127	WALDEN P	1	MANLEY C J	6	3S	4W	470SL 330EL		SW	730	581	CINC	35369	1960	
190	BASSETT CLYDE	1	BOWMAN ELVIE G	7	3S	4W	330SL 330EL		SW	757	575			1966	
130	STARR R F	2	KURFMAN E D	7	3S	4W	250NL 435EL		NESWSE	765	663	CHMP	36374	1960	
131	STARR R F	1	KURFMAN E D	8	3S	4W	350NL 550WL		SW	763	643	CINC	36373	1960	
233	PIKE CO OIL ASSUC	4	GLECKLER J A	8	3S	4W			NENW	657	991	CHMP			
5	WARKEN A ET AL	1	OKR	9	3S	4W	255NL 10EL		NWNESW	675	772	CHMP	25666	1953	
55	B & O OIL PROD	1	SEYBOLD	9	3S	4W	330NL 330WL		NWNWSE	680	560	CINC	27431	1956	
390	ANNOLD BEACH	1	CUDLEY	9	3S	4W	330SL 330EL		NWWSW	709	735	CHMP		1969	
123	T & T DEV CO	2	OKR L	9	3S	4W	330SL 330EL		SESENE	662	540	CINC	35635	1960	
81	WALDEN P & LIPE M	1	BROWN E L	10	3S	4W	330SL 330EL		SESENE	662	523	SIL		1957	
58	B & O OIL PROD	1	WILSON	10	3S	4W	330SL 364WL		SWSWNE	670	505	SIL	27432	1957	
14	BABIAK F JR	1	READ	13	3S	4W	583NL 579EL		SW	620	540	CINC		1956	
118	CENTRAL OIL EXPL CO	1	PIERSON	16	3S	4W	330NL 330WL		NWSENE	703	502	CINC	3		

PIKE COUNTY

County no.	Company or operator	Hole no.	Farm	Sec.	T.	R.	Spot location	Corner	Quarter of Section	Logging of ref. elev. (ft)	Total depth (ft)	Age of deepest unit pen.	ISGS sample set no.	Date comp.	Geophys. logs
35	WESTER OIL & GAS CO	1	BURKE G	27	38	4w	330SL	330WL	SWSWNW	750	490	SIL	20634	1956	
107	LIPE H	1	FLYNN D	27	38	4w	330SL	330WL	SWNWSW	764	488	SIL		1958	
48	WESTERN OIL & GAS CO	1	MCLAUGHLIN J E	27	38	4w	330NL	330EL	SESENW	740	470		27563	1956	*
36	WESTERN OIL & GAS	1	COOLEY W	28	38	4w	330SL	330EL	SESENW	800	515	CINC	27561	1956	
29	MEASLEY C	1	COOLEY W	28	38	4w			NWNW	780	468	SIL	20536		
52	LIPE & WALDEN	1	MARTIN W T	28	38	4w	330SL	330EL	SENNSW	825	546	SIL		1956	
43	WESTERN OIL & GAS	2	COOLEY E	28	38	4w	330NL	330EL	NENENW		510	SIL	27566	1956	
41	WESTERN OIL & GAS CO	1	MITZ	28	38	4w	330NL	330EL	NENESE	765	486	SIL		1956	*
20	VETIE W	1	MARTIN L	28	38	4w	330SL	330WL	SWSWSW	820	530	SIL	26534	1956	
10	FAULKNER C M	1	WHITAKER	28	38	4w	462SL	620WL	NE	760	465	SIL		1955	
110	S & S OIL & GAS CO	2	WHITAKER E	28	38	4w	330SL	330WL	SWSENE	770	503	SIL		1956	
76	WESTERN OIL & GAS CO	36-F	MARTIN	29	38	4w	330NL	330EL	NENESE	810	537	SIL		1957	
6	BEACH A	1	MILLER	29	38	4w	330SL	330WL	SWSWSW	715	425	SIL		1955	
4	WALDEN	1	FOX	29	38	4w	330SL	330WL	SWSWNE	811	813	CHMP		1955	*
56	WALDEN P & LIPE H	1	MARTIN	29	38	4w	330SL	330EL	SENNEN	810	537	SIL		1956	
47	VETIE W	1	MILLER F	29	38	4w	660NL	660EL	NE	785	471	SIL		1956	
48	VETIE W	2	MILLER F	29	38	4w	660NL	660WL	SW	780	456	SIL		1956	
28	VETIE W	2	MARTIN L	29	38	4w	330NL	330WL	SWSWSE	820	528	SIL		1956	*
23	WESTERN OIL & GAS CO	1	WATERS P	30	38	4w	330SL	330EL	SESWNE	752	477	CINC	27557	1956	
37	WESTERN OIL & GAS CO	1	MILLER F	30	38	4w	330SL	330EL	SESENE	760	485	CINC		1956	
39	WESTERN OIL & GAS CO	2	MILLER F	30	38	4w	330SL	330EL	SESESW	695	470	CINC		1956	
3	VETIE W	1	LAYNE K	30	38	4w	330NL	330EL	NENESE	752	462	SIL	25616	1955	
74	WESTERN OIL & GAS CO	2	SMITH W	30	38	4w	990SL	330EL	NESE	779	495	SIL		1957	
22	WESTERN OIL & GAS CO	1	1ST NAT'L RANA	30	38	4w	330SL	330WL	SESWSW		419	SIL	26554	1956	
19	VETIE W	1	MUMEN E	31	38	4w	460NL	360EL	NE	710	407	SIL		1956	
59	STARR R F	3	MUMEN E	31	38	4w	330NL	400EL	SENE	700	400	SIL		1956	*
61	VETIE W	2	MUMEN E	31	38	4w	330SL	400EL	NWNNE	700	392	SIL		1956	
173	ENGLERMAN W	1	ENGLERMAN W	31	38	4w	330NL	380EL	NESE	714	478	SIL	42230	1952	
60	STARR R F	3	STILL W	32	38	4w	330NL	480EL	SESE	810	503	SIL		1956	*
67	WESTERN OIL & GAS CO	1	WALMSEY V	32	38	4w	330SL	330EL	SENNEN	782	485	SIL		1957	*
7	NEAL A W	1	CRUMP	32	38	4w	400NL	400EL	SW	747	474	CINC		1958	*
101	STARR R F	4	MARTIN W I	32	38	4w	40NL	541WL	SWNWSE	750	1128	CHMP		1958	*
113	LIPE H	1	DUNHAM G	32	38	4w	330NL	330EL	NENENW	780	491	SIL		1959	
49	STARR R F	3	MARTIN L	32	38	4w	421SL	75WL	NWNNE	840	540	SIL		1956	*
31	VETIE W	2	MARTIN W I	32	38	4w	330SL	600WL	SWSE	770	471	SIL		1956	*
26	VETIE W	1	MARTIN W I	32	38	4w	330NL	424EL	NESE	845	548	SIL		1956	*
30	VETIE W	3	MARTIN W I	32	38	4w	330NL	600WL	NWSWNE	812	500	SIL		1956	*
206	CENT ILL PUBLIC SERV	2	DUNHAM GLEN	32	38	4w	450NL	130WL	SWNW	745	977	CHMP		1960	*
33	STARR R F	1-A	MARTIN L	33	38	4w	340NL	400WL	NW	825	526	SIL		1956	*
50	STARR R F	3-A	MARTIN L	33	38	4w	430SL	660WL	SWNW	830	514	SIL		1956	*
79	WESTERN OIL & GAS CO	7-D	GRAY L	33	38	4w	990SL	330WL	NWSW	840	552	CINC		1957	*
64	WESTERN OIL & GAS CO	3-D	GRAY L	33	38	4w	330NL	330WL	NWNWSE	798	498	SIL	27553	1957	*
57	M & N OIL CO	1	LAHMAN W	34	38	4w	660SL	560EL	SWNW	747	451	SIL	27236	1956	*
100	LIPE H	1	GRIFFITH S L	34	38	4w	330SL	330WL	SWSWSE	792	471	SIL		1958	*
102	LIPE H	1	MCLAUGHLIN L A	34	38	4w	330SL	330WL	SWSWSE	684	379	SIL		1958	*
71	S & S OIL CO	1	FINSON S	35	38	4w	330SL	330WL	SWNWSE	730	467	SIL	31141	1957	
194	MURSON D F	1	HOBSON	4	48	2w	330NL	330WL	NWSENE	434	375	UFV		1960	
149	HABER & DURFEE	1	BENNETT	6	48	2w	330SL	990WL	SE	580	459	SIL	41092	1961	
152	GEISLER E & C	1	CLAYPOOL	29	48	2w	330NL	330EL	NENESE	620	435	SIL	41554	1961	
153	GEISLER E & C	1	DUNHAM	32	48	2w	330SL	660EL	NE	600	406	SIL	41553	1961	
184	BEACH A	1	BRAUSHAW	3	48	3w	330SL	330WL	SWSWNW	595	351	CINC	43348	1966	
175	CHIASSON M	1	BRAUSHAW T	4	48	3w	990NL	330WL	NW	508	550	LHMP	43346	1962	
176	CHIASSON M	2	BRAUSHAW T	4	48	3w	330NL	990WL	NW	500	550	LHMP		1963	
178	MILLS W	1	BIRCH	5	48	3w	330SL	330EL	SESESE	631	414	SIL		1963	
100	BRAUSHAW T	3	BRAUSHAW T	5	48	3w	500SL	330EL	NENE	510	362	CINC		1963	
411	SANGARCH OURL CO	1	GUEIZ	6	48	3w	330SL	330EL	SWNE	642	923			1972	
140	BIXBY K R	1	NEWMAN K	10	48	3w	330SL	330EL	SESESE	670	495	CINC	39361	1961	
129	BLOYD & CALLIHAN	1	BIRCH	22	48	3w	330NL	330WL	NWNENW	676	431	CINC	36166	1960	
142	BIXBY K R	1	DEAN	22	48	3w	330NL	330WL	NWNENW	693	460	CINC	40351	1961	
121	CROUCH W E	1	LIGHTLE H T	27	48	3w			NE	660	450	SIL	622A	1961	
115	CALLIHAN & BLOYD	1	LIGHTLE H T	27	48	3w	430NL	330WL	NENW	672	445	SIL	34361	1959	
138	CULLINS BROS OIL CO	1	BIRCH J	28	48	3w	330NL	330EL	NENWSE	683	513	CINC	37758	1960	
148	HICKEY M T	1	HYK	31	48	3w	330SL	330WL	SWSWSE	740	560	CINC	41123	1961	
137	CULLINS BROS OIL CO	1	WAGNER F	30	48	3w	330NL	330WL	NWSESW	620	472	CINC	37870	1961	
89	S & S OIL CO	1	FINSON	2	48	4w	330SL	330WL	NENW	775	489	CINC	31140	1956	*
62	S & S OIL CO	1	HILLMAN	2	48	4w	330NL	330EL	NENW	785	497	CINC	31143	1956	*
209	CENTRAL ILLINOIS PUB	2	HILLMAN GLENN U	2	48	4w	355SL	90EL	SW	747	1056	CHMP		1968	*
87	S & S OIL CO	1	GRIME J	3	48	4w	330NL	330WL	NWNW	838	521	CINC	31146	1957	*
73	S & S OIL CO	1	PHILLIPS	3	48	4w			NENESE	787	540			1956	*
88	S & S OIL CO	2	PHILLIPS	3	48	4w	330NL	330WL	NWSWNE	796	500	CINC	31142	1957	
119	LIPE H	1	HIRSHLIMEN M ET AL	3	48	4w	330NL	330WL	NWSWNW	835	529	CINC		1959	*
38	S & S OIL CO	1	MUONE C	3	48	4w	330SL	330EL	NENW	770	434	CINC		1956	*
54	S & S OIL CO	1	GRAY C	3	48	4w	330NL	330WL	SWSWNE	834	434	CINC	31144	1956	*
44	S & S OIL CO	1	INGERSOLL	3	48	4w	285SL	297WL	NWNW	835	1130	LHMP		1956	*
46	S & S OIL CO	1	STICKMAN	4	48	4w	990NL	330WL	SE	830	543	SIL	27243	1956	*
53	WESTERN OIL & GAS CO	1	GRAY C	4	48	4w	330SL	330EL	SESWNW	817	514	SIL	27567	1956	*
77	PIKE CO GAS ASSC	2	CUNKRIGHT	4	48	4w	330NL	330WL	NWSENE	850	1212	CAN		1957	*
63	WESTERN OIL & GAS CO	1	GRAY M	4	48	4w	330NL	330EL	NENW	790	518	SIL		1956	*
45	S & S OIL CO	1	CUNKRIGHT	4	48	4w	330SL	330EL	NWNE	840	516	SIL		1956	*
72	WESTERN OIL & GAS CO	1	RICHARDS	5	48	4w	330NL	330EL	NENESE	807	524	SIL		1957	*
21	VETIE W	1	ENGELMAN	5	48	4w	330NL	330EL	NENENW	811	558	CINC	26455	1956	*
92	STARR R F	1	PHILE O	5	48	4w	330NL	504WL	SWNW	790	572	SIL		1957	*
91	STARR R F	1	MCLAUGHLIN K	5	48	4w	925NL	400EL	SENN	800	596	CINC	27554	1957	*
51	STARR R F	2	STILL R	5	48	4w	340NL	340EL	NWNENE	775	465	SIL		1956	*
34	STARR R F	1	STILL R	5	48	4w	300NL	435EL	SENE	795	480	SIL	26902	1956	*
94	STARR R F	1	CRISS	5	48	4w	375SL	385WL	NWNW	770	517	SIL		1956	*
99	WESTERN OIL & GAS CO	1	PHILLIPS	5	48	4w	990NL	330EL	NWNE	800	505	SIL		1958	*
93	STARR R F	1	MCLAUGHLIN R	6	48	4w	330NL	330EL	NENESE	830	613	SIL		1957	*
32	VETIE W	1	STAUFFER W T	6	48	4w	330NL	330WL	SE	830	618	SIL	26800	1956	*
40	WESTERN OIL & GAS CO	1	SEABORN	6	48	4w	330NL	330WL	NENW	783	546	SIL		1956	*
12	WALDEN W	1	MCLAUGHLIN	6	48	4w	330NL	330WL	NWNENE	810	580	SIL		1956	*
83	STARR R F	2	STAUFFER	6	48	4w	330NL	330EL	NENESE	820	624	SIL	28014	1957	*
266	OHIO OIL CO	1	SEABORN	6	48	4w			NE	780	602	SIL		1916	
103	STARR R	2	KLINE HILL WEST	7	48	4w	420SL	350WL	NW	820	1055	LHMP	31960	1958	*
156	STARR R	1	SULSEM	7	48	4w	330NL	330EL	NENESE	830	650	CINC	41807	1961	*
154	STARR R	1	KLINE HILL	7	48	4w	330SL	330WL	NE	825	658	CINC	41679	1961	*
155	STARR R	1	AUSMUS A	7	48	4w	330NL	330EL	SENNW	845	676	CINC	41690	1961	*
111	STARR R F	1-A	MCLAUGHLIN R	8	48	4w	350NL	400WL	SWNW	800	1052	LHMP	331		

PIKE COUNTY

County no.	Company or operator	Hole no.	Farm	Sec.	T.	R.	Spot location	Corner	Quarter of Section	Logging ref. elev. (ft)	Total depth (ft)	Age of deepest unit pen.	ISGS sample set no.	Date comp.	Geophys. logs	
158	STARR R F	1	MARRILLIE R	17	4S	4W	400NL	400WL	NW	841	683	CINC	41825	1962		
78	M & N OIL CO	1	PINE C	18	4S	4W	330SL	330EL	SESESE	820	640	SIL	27238	1957		
159	STARR R F	1	LARSON E	18	4S	4W	330NL	330WL	NWSENE	872	710	CINC	41824	1962		
163	STARR R F	1	HULLENBEAK B	19	4S	4W	550NL	540WL	NWSW	800	623	CINC	41998	1962		
267	OHIO OIL CO	1	WHITE	19	4S	4W			SESESE	840	623	SIL		1916		
160	STARR R F	1	INGERSOLL E	20	4S	4W	560NL	560WL	NW	840	666	CINC	41993	1962		
161	STARR R F	1	PREBLE W	20	4S	4W	330NL	50EL	NWSE	780	606	CINC	41908	1962		
82	S & S OIL CO	1	CONKRIGHT F	34	4S	4W	330NL	330EL	NENESE	780	643	CINC	31145	1957		
68	M & N OIL CO	1	SEABORN M K	1	4S	5W	330SL	330WL	SWSESE	830	634	CINC	27235	1957		
112	STARR R F	1	HILL	1	4S	5W	330NL	330WL	NWNENE	815	1018	CHMP	33177	1959	*	
268	NO COMPANY		BAINO J	7	4S	5W			SWNW	600	250	SIL				
114	STARR R F	1	HULMES	11	4S	5W	592SL	457WL	NENW	695	975	CHMP	33174	1959		
17	WALDEN W	1	LAYNE K	11	4S	5W	330NL	330WL	NWNENE	785	825	CHMP		1956		
189	HERNDON DRUG CO	1	CAMPBELL B A	15	4S	5W	330NL	330EL	NWNW	715	3207	PC	10940	1944	*	
42	SHEPPARD J E	1	SHEPPARD J E	22	4S	5W			SESENE	715	420	DEV		1969		
185	HUPPIN G M	1	RALPH J W	25	4S	5W	330NL	330WL	NWSWNE	782	794	SIL		1944		
187	HUPPIN G M	1	CAMPBELL M K	26	4S	5W	330SL	660EL	NENE	712	645	CHMP	51800	1965		
196	BASSETT C	1	HATCHER H A	31	4S	5W	330SL	330EL	SENWNE	742	510	CHMP	54418	1967		
274	MINK J		MUYER D A	35	4S	5W			SWSE	692	110					
390	J P MILLER WELL CO		BARRY, VILLAGE OF	23	4S	6W	800SL	600WL	SW	610	320	CINC	25688			
276	HENDRICKS G		FLICK L A	24	4S	6W			SWSENE	720	318	SIL		1916		
280	NO COMPANY		TRANTWEIN	24	4S	7W			S2NENE		394					
282	WEST PIKE DEV CO	1	REINHART O M	35	4S	7W	165NL	165WL	NE	465	272	CHMP	4409	1940		
281	WOODRICKS D R ET AL	1	GORTON A	35	4S	7W	333SL	421WL	NE	465	231	CHMP	4802	1940		
197	BEALM ANNULO	1	HOOVER	9	5S	2W	330NL	500WL	NE	575	645	CHMP		1967		
283	SUPER OIL CO	1	RUSH R E & C	19	5S	2W			SWNWNE	645	412	DEV	1843	1936		
451	CARLSON JOHN E	1	WATTS STERLING	35	5S	2W			NWSWNE	610	1010			1973		
286	NO COMPANY		MURPHY W	1	5S	3K			S2SE	560	352	SIL		1910		
133	HAYS R W	1	KIRK G	3	5S	3W	330SL	340WL	SESE	605	439	CINC	37145	1960		
433	NILE J		BICKERDICKA R	12	5S	3W			NWNWNW		425					
292	SUPER OIL CO	1	EAGLE F	24	5S	3W	200NL	400EL	NWSE	685	750	CHMP	2047	1937		
246	NO COMPANY		THICK A	6	5S	4W			SWNWNW	675	770			1905		
297	MINK J		MINK J	6	5S	4W			NWNWNW	762	460			1905		
300	MINK J		O'CONNELL M	7	5S	4W			NESWSE	755	181	SIL		1906		
298	PIKE CO OIL ASSUC	3	MCSURLEY J	7	5S	4W			SENE	726	613	CHMP				
299	NO COMPANY		MCSURLEY M	7	5S	4W			SESWNW	686	76	SIL		1905		
69	M & N OIL CO	1	SMITH J C	8	5S	4W	330NL	330WL	NWNWSW	730	167	SIL	27239	1957		
193	NO COMPANY		WEST B	9	5S	4W			NWNENE	800	503	SIL		1906		
434	MINK J		FUDGE C A	9	5S	4W			SESESE	766	350	SIL		1907		
162	GLOBE OIL CO	1	CURLLESS EST	10	5S	4W	330SL	330EL	SESWSE	712	426	SIL	42220	1942		
304	MINK J		LANGMAN S	15	5S	4W			SENWNE	774	302			1910		
305	MINK J		BUYO L	16	5S	4W			SW	NWSW	830	296	SIL			
307	MINK J		PENNOCK J	16	5S	4W			SW	NESW	810	235	SIL			
306	MINK J		HELM A J	16	5S	4W			SE	800	167	SIL		1906		
435	MINK J			16	5S	4W			SE	NESE	816	214	SIL		1909	
311	BROWN		KAYLOR C	17	5S	4W	2300NL	1500WL			260	SIL		1948		
308	MINK J		COLDWATER SCHOOL	17	5S	4W			SESW	802	240	SIL		1907		
309	MINK J		DUTTON W	17	5S	4W	SL	660WL	SWSE	844	263	SIL		1905		
310	MINK J		HIGGINS A STRAUSS	17	5S	4W			SESWSW	800	251	SIL		1906		
305	MINK J		DUTTON L	17	5S	4W			SWNE	838	319	SIL		1910		
313	MINK J		HALL N	18	5S	4W			SENWNE	780	237	SIL		1907		
314	MINK J		WACKERMAN F P	18	5S	4W			SESESE	820	276	SIL		1906		
312	SMITH J E		DANIELS H	18	5S	4W	740SL	319EL	NW	760	425	CHMP	5442	1940		
436	CLARK A J		CRISS W	19	5S	4W			NWNW	780	279	SIL		1908		
317	MINK J		WILLS W R	20	5S	4W			SENE	830	219	SIL		1906		
316	MINK J		SMITH M J	20	5S	4W			NE	810	231	SIL		1906		
315	MINK J		FOSTER R J	20	5S	4W	660NL	1320WL	NENW	810	276	SIL		1907		
319	MINK J		WILLS A V	21	5S	4W			SW	831	294	SIL		1906		
320	PIKE CO OIL ASSUC		WILLS A V	21	5S	4W			NENW	819	893	CHMP		1906		
205	PANHANDLE EASTRN PIP	1-21	MUMFORD	21	5S	4W	330NL	330EL	NW	812	2226	PC	17625	1946	*	
318	PIKE CO OIL ASSUC	1	PIENSON	21	5S	4W			SWSE	830	730	CHMP				
321	MINK J		WILSEY C L	22	5S	4W	1320NL	1320WL	SWSW	860	333	SIL		1906		
437	MINK J		WILSEY C L	22	5S	4W			SW	844	313	SIL		1906		
438	MINK J		WILSEY E J	22	5S	4W			SW	866	330	SIL		1908		
522	MINK J		JAMES T F	23	5S	4W			SWSWSW	818	356	SIL				
523	C M DOOS & CO			24	5S	4W			NWSE	724	351	CINC				
524	MCFLIN J L		PITTSFIELD CITY WELL	24	5S	4W				740	835	CHMP	261	1922		
325	NO COMPANY		HIGH SCHOOL WELL	24	5S	4W			SW	715	321	SIL				
326	MINK J		KIMMERMAN G	27	5S	4W			NE	855	329	SIL		1912		
2	MINK J		WILSEY W R	27	5S	4W			SESW	820	352	SIL		1906		
328	PIKE CO OIL ASSUC		STRAUSS	28	5S	4W			NWNE	850	675	CHMP				
327	NO COMPANY		STICKMAN P	28	5S	4W				857	304	SIL				
439	CLARK A J		QUINLAN P	28	5S	4W	1320NL	1320EL	SESE	770	294	SIL		1910		
330	PIKE CO OIL ASSUC		DUCEY	29	5S	4W			NESE	806	749	CHMP		1906		
329	MINK J		CUOPER J G	29	5S	4W			NENW	801	274	SIL		1906		
331	NO COMPANY		KAESER E J	29	5S	4W			SESW	820	329	SIL		1906		
332	MINK J		STRAUSS BROS	30	5S	4W			NWNW	789	258			1907		
20479	MINK JERRY		GODFREY GERALD	30	5S	4W	150NL	1700EL	NE	760	208	SIL		1911		
333	MINK J		ELLIS G H	31	5S	4W			NWNESE	791	379	SIL		1906		
177	STARR R F	1	DOYLE V	31	5S	4W	350SL	350WL	SW	750	383	CINC	42550	1962		
440	GETTMAN J		SHINN C	31	5S	4W			NE	780	450	SIL		1917		
128	GRUSSMAN W J	1	DEHART J W	32	5S	4W	330SL	330WL	SENE	780	340	CINC	34676	1959		
534	MINK J		RUCHANAN W	32	5S	4W			SW	NWNE	780	323	SIL		1908	
441	CLARK A J		QUINLAN H	33	5S	4W				780	493	SIL		1911		
447	CLARK A J		WILSEY J G	34	5S	4W	NL	1320WL	NW	805	230			1911		
339	NO COMPANY		TROY A A	1	5S	5W			SE		312	CINC		1905		
538	NO COMPANY	1	RICK WM	1	5S	5W			NWSW	715	203	CINC		1905		
536	MINK J		CRUXVILLE W	1	5S	5W			SW	NW	690	145	SIL			
340	MINK J		CARNEY J	2	5S	5W				NE	652	112	SIL			
341	MINK J		MUYER D A	3	5S	5W			NE	SWNE	612	138	SIL			
191	BASSETT C	1	GRUNDEN L	6	5S	5W	330NL	330WL	NWNENW	666	523	CINC		1966		
343	MINK J		MUYER W H	11	5S	5W			NW	668	174	SIL		1906		
345	MINK J		IRICK J	12	5S	5W			S2SE	671	115	SIL		1905		
348	HENDRICKS & HARRIS		IRICK G	13	5S	5W			NE	SW	816	297	SIL		1915	
347	MINK J		HUSKIN M L	13	5S	5W			NENW	783	241	SIL		1909		
346	MINK J		CARKOL T J	13	5S	5W			NE	SW	811	284	SIL			
349	HENDRICKS & HARRIS		IRICK G	13	5S	5W			SW	SW	827	297	SIL		1918	
366	MINK J		BARLEY L	13	5S	5W			W2NE	785	267	SIL		1909		
442	HENDRICKS & HARRIS		IRICK G	13	5S	5W			SE	SW	810	303	SIL		1914	
350	MINK J		HANEY T L	14	5S	5W	1320NL	EL	NE	730	202	SIL		1913		
351	NO COMPANY		JONES H	17	5S	5W			NE	NE	760	170	SIL			
20507	SHOEMAKER JOHN E	2	STEEPS WLENN	17	5S	5W	1100SL	1250EL	SE	730	320	CINC		1975		

DEV = Devonian; SIL = Silurian; ORD = Ordovician; CINC = Cincinnati Series (U. Ord.); CHMP = Champlainian Series (M. Ord.); CAN = Canadian Series (L. Ord.); CAM = Cambrian; and PC = Precambrian.

PIKE COUNTY

County no.	Company or operator	Hole no.	Farm	Sec.	T.	R.	Spot location	Corner	Quarter of Section	Logging ref. elev. (ft)	Total depth (ft)	Age of deepest unit pen.	ISGS sample set no.	Date comp.	Geophys. logs	
352	HAZELRIG W		HAZELRIG W	21	58	5W			NW	730	444	STL				
354	MINK J		MAYS M J	24	58	5W			SW	NESE	769	283	STL	1906		
383	HENDRICKS & SLAVINS		RUSE F M	24	58	5W			SE	710	197	STL		1906		
384	HENDRICKS & SLAVINS		RUSE F M	24	58	5W			SE	706	192	STL		1907		
355	MINK J		ATOR E	25	58	5W			SE	NWSE	752	241	STL	1909		
356	MINK J		MORRISSEY M J & J W	25	58	5W			NW	SENE	696	197	STL	1911		
444	HENDRICKS G		MORRISSEY M J & J W	25	58	5W			NW	SENE	696	197	STL	1909		
443	HENDRICKS & SLAVENS		LITTLE J	25	58	5W			SW	NWNE	680	201	STL	1907		
387	HENDRICKS G		SIRUBINGEN M	35	58	5W			SWNE	632	634	CHMP				
357	HENDRICKS & HARRIS		SHIMM C	36	58	5W			SE	742	347	STL		1913		
174	STARR R F	1	BROWNING V	36	58	5W	650SL	330WL		SE	740	374	CINC	42549	1962	
358	FRANKE & KUHSE	1	C C C CAMP HULL	8	58	6W			NESE	500	110	CINC	1702	1935		
359	KUHSE E C	2	C C C CAMP HULL	8	58	6W			NESE	490	60	CINC		1935		
361	GILL J W & KINDRED L	1	TITTSWORTH	13	58	6W	672SL	330WL		SWSE	750	600	CHMP	10675	1904	
363	MINERAL DEVT CO	2	HYDE W S	14	58	6W	588NL	330WL		SW	720	621	CHMP	8514	1943	
362	SMITH R E	1	HYDE W S	14	58	6W			E2NW	700	303	STL		0269	1941	
388	SMITH R E		HYDE M K	16	58	6W	100NL	150WL		NESE	466	290	CHMP	6486	1941	
364	SMITH R E		DUDLEY W A	16	58	6W			SENE	476	45	STL		1941		
365	HUNT C T	1	FISHER L	21	58	6W	412NL	33EL		NWNE	465	340	CHMP	4988	1940	
410	JACKSON OIL	1	MEIBENBACH KARL W	20	68	2W	330NL	330WL		NENE	655	412	STL		1971	
409	JACKSON OIL	1	CULLVER FRANK	10	68	3W	990NL	330WL		SE	655	388	DEV		1970	
164	TEXACO INC	1	SCOTT W W	23	68	3W			SWSW	661	725	CHMP	43460	1962	*	
100	DURRIS & LUCHT	1	WITTY	31	68	3W	335SL	483FL		SW	495	109	CHMP	30910	1950	
128	ANKARIO G S	1	LURAIN M	2	68	4W	398NL	179EL		NWNE	760	600	CHMP	35566	1960	
86	CHAUDWICK G W		MALLINWELL	7	68	4W			N2SE	780	1025	LHP	36159			
369			GAY W H	7	68	4W			E2NE				971	CHMP		
370	HENDRICKS & HARRIS		MCGLEASON E	19	68	4W			SESE	733	300					
150	CREST OIL CO	1	CARPENTER	24	68	4W	330NL	330WL		SESE	640	580	CHMP	41252	1961	
117	WESTHOFF L & LUCHT M	1	SAPP	36	68	4W	475NL	211WL		SWSW	560	450	CHMP	34677	1960	
445	BRIUGE PORT OIL CO		SHINN C	1	68	5W			NWNE	720	605			1914		
573	MINK J		ANDERSON L	10	68	5W			SE	SWSE	752	525	STL		1906	
20409			REEBY J J	11	68	5W	800SL	1400WL		SW	750	300	STL		1914	
374	SUMMER HILL LIGHT &		LOT 43	13	68	5W			NENE	750	911	CHMP	27524			
446	MINK J		ANDERSON L M	13	68	5W			NWNE	641	1800					
375	GABEL G	2	SCHOOL DIST 178	17	68	5W	1500L	50WL		SW	460	330	CHMP	4368	1940	
164	REINBA E	1	SMITH D G	25	68	5W	330NL	330WL		NESE	564	565	CHMP		1964	
146	BEACH A	1	CHATER	19	78	2W	330NL	330WL		NWSE	705	700	CHMP	41044	1961	
145	BEACH A	1	HURD	19	78	2W	330SL	330WL		SESE	675	630	CHMP	39369	1961	
582	FRANKE E W		PLEASANT VIEW SCHUHL	22	78	2W					580	350	DEV		1937	
576	CALLINAN M M		MACK HARVEY	1	78	3W	150NL	1900EL		NE	590	235	STL		1964	
577	ERLE ORLG	1	ALLISON E E	11	78	3W	392SL	452WL		NW	530	735	CHMP	4543	1940	

PUTNAM COUNTY

73	NAT GAS PIPELINE CO	1	HAUBALH S	14	14N	9E	50NL	110WL		SWNE	620	586		45296	1963	
113	NATURAL GAS PIPELINE	1	READ E F	15	14N	9E	50SL	50WL		NE	670	520		45311	1963	
18	NU COMPANY		REEL U W	25	14N	9E					640	1990	CAN			
99	NAT GAS PIPELINE CO	1	WHIGHI W	19	14N10E		50SL	100WL		SENE	520	916	CHMP		1963	*

DEV = Devonian; SIL = Silurian; ORD = Ordovician; CINC = Cincinnati Series (U. Ord.); CHMP = Champlainian Series (M. Ord.); CAN = Canadian Series (L. Ord.); CAM = Cambrian; and PC = Precambrian.

ROCK ISLAND COUNTY

County no.	Company or operator	Hole no.	Farm	Sec.	T.	R.	Spot location	Corner	Quarter of Section	Logging ref. elev., (ft)	Total depth (ft)	Age of deepest unit pen.	ISGS sample set no.	Date comp.	Geophys. logs
154	DAVIS R E	2	MCDONNELL	27	16N	1W	204NL 10WL		NE	765	842	CHMP	42319	1962	
175	LARSON & SWANSON		CHURCHILL CYRUS	34	16N	1W	250SL 200EL		NE	789	515	SIL	10251	1943	
152	DAVIS RALPH E	1	MARTIN	23	16N	2W	340SL 390WL		NE	757	840	CHMP	42052	1962	
371	SCHMEISER KENNETH S		SCHLEBEL	27	16N	2W	75SL 75WL		SW NW SW		528	SIL	51608	1965	
187	KIRK BRUS	1	THOMAS U W	9	16N	4W			NW SE NW	775	291	DEV	7142	1941	
4	COAL VALLEY MINING C	1	WINEGARU U	10	16N	4W	75NL 350EL		NW	772	279	DEV		1905	
5	COAL VALLEY MINING	8		16	16N	4W			NE SE	668	259	DEV			
79	COAL VALLEY MINING	7		16	16N	4W			NW NE SE		265	DEV			
66	MERLEN CO WELL ORLG		VETTERS GARTH	31	16N	4W			NW NW SW		425	DEV		1957	
111	PAPE WELDING & ORLG		CARKOL JOHN	20	16N	4W			SW SW NE		269	DEV	35200	1949	
190	KIRK BROTHERS	1	FOWLER J LEWIS	26	16N	4W	500SL 125EL		SW	764	314			1950	
68	COAL VALLEY MINING	10		28	16N	4W			NW NW SE	728	265				
65	MERLEN CO WELL ORLG		HURUFF LUCILLE	31	16N	4W			NE NE NE		500	DEV		1957	
68	MERLEN CO WELL ORLG		KIMBALL BUYU	32	16N	4W			SE SE NE	760	510	DEV	20816	1957	
69	MERLEN CO WELL ORLG		REIXINGER FRED	33	16N	4W			SE SW NW	760	513	DEV	20814	1957	
8	COAL VALLEY MINING C	21		34	16N	4W			SE NW NE	750	305	DEV			
192	KIRK BRUS	1	ILL CITY	1	16N	5W	20SL 150EL		NE SE		255			1940	
109	PAPE WELDING & ORLG		VANDOLA ALFRED	2	16N	5W			NW SW NE		245		35197	1960	
195	QUAD CITY WELL ORLG		DE COSTA L	5	16N	5W			SE NE		236	DEV		1954	
196	QUAD CITY WELL ORLG		GURHAN U W	5	16N	5W			SW NE		240	DEV	24708	1954	
99	PAPE DRILLING	1	MCGINNIS NORMAN	11	16N	5W			NE SW NE		463			1959	
794	WINSLOW L F	1	MOREHEAD RUSSELL L	12	16N	5W					475	DEV	47524	1964	
102	PAPE WELDING & ORLG	2	MCMULL MELVIN	16	16N	5W			SW SW NW		392			1950	
199	KIRK BROTHERS		WATSON RUSSELL	16	16N	5W	250SL 100EL		NW	692	245			1940	
385	QUAD STANLEY	5	FREEBURN JERRY	18	16N	5W			NE NE SW	680	260	SIL	53703	1966	
200	KIRK BROTHERS	1	FELDMAN E H	21	16N	5W			SW SE SE	650	179			1941	
201	KIRK BROTHERS	1	BUPP E W	28	16N	5W			NE SW NW		230	DEV	3705	1939	
202	KIRK BROTHERS	1	NUSSBAUM	30	16N	5W			NE SE		262			1940	

SANGAMON COUNTY

478	V S & S DRUNG CO	1	DAVIS HELEN	4	13N	4W	330NL 330WL		SW NW	603	1852	SIL		1956	*
1114	DUNCAN N V ORLNG CO	1	WELAND	5	13N	4W	330SL 330EL		NE NW	602	1813	SIL	52446	1965	*
559	WUNYON FLOYD L	1	BLAKLEY C	8	13N	4W	330SL 330WL		NW NE	609	1863	SIL		1957	*
453	PHILLIPS PET CO	1	PANNEE	16	13N	4W	330NL 330EL		NE SW NE	604	2086	CINC	26173	1955	*
639	VICKERY DRUNG CO	1	HAMILTON DONALD A	10	13N	4W	330NL 330WL		SE	617	1830	SIL	35167	1959	*
455	PHILLIPS PET CO	3	PANNEE	21	13N	4W	330SL 330WL		SE NE	610	2064	CINC	26175	1955	*
830	BARKER JOHN M	1	WHITE	28	13N	4W	330SL 587EL		NE	600	1811	SIL	43220	1962	*
479	V S & S DRUNG CO	1	GATTON HEIRS	11	13N	5W	330NL 330WL			613	1770	SIL	26709	1956	*
697	GALLAGHER VICTOR H	1	MCMURRAY H T	14	13N	5W	330SL 330WL			619	1781	SIL	30746	1960	*
412	GULF HEVING CO	1	DAMBACHER H	15	13N	5W	330NL 330EL		NW NW		2180	CHMP	25622	1955	*
558	BAYER KENNETH M	1	DAMBACHER	16	13N	5W	330NL 330WL		NW NW	618	1737	SIL	30593	1957	*
17	MADISON COAL CORP	3	MINE NO 6	29	13N	5W	88SL 32NL		SW SW NW	616	2000	CINC			
625	BERGSCHEIDER P F	1	WALL NANCY K	30	13N	5W	330SL 330EL				1702	SIL	35217	1958	
603	BERGSCHEIDER P F	1	BEATY ET AL	31	13N	5W	330NL 330EL		SE		1682	DEV	35168	1958	
600	BERGSCHEIDER P F	1	ALLWOOD JOHN W	31	13N	5W	207SL 330EL		SW NE		1720	SIL	35216	1950	
724	BERGSCHEIDER P F	2	BEATY DALE	31	13N	5W	640SL 640WL		NE SE	634	1697	SIL		1961	
604	BERGSCHEIDER PAUL F	1	BEATY MELVIN	32	13N	5W	330NL 330WL		SW	632	1696	SIL		1950	
524	SIRICLAND FRANK L	1	BASSETT MARTHA	33	13N	5W	330NL 330WL		NE	626	1805	SIL	20241	1956	*
448	PHILLIPS PET CO	3	THOMASVILLE	36	13N	5W	330SL 330EL		SE SW SW	621	1976	SIL	26174	1955	*
569	REF INC	1	HUNTER	4	13N	6W	330NL 330EL		NE NW SE	632	1637	SIL	30182	1957	*
1128	CUVINGTON JAMES R	1	PULLIAM	13	13N	6W	330SL 330WL		NW	620	1620	SIL	53974	1966	
525	JARVIS VERNON	1	RAXES RUSCOE	22	13N	6W	500SL 400EL		SW SW		1637	SIL	27132	1956	*
501	BERGSCHEIDER PAUL F	1	HAMILTON	23	13N	6W	330NL 330WL		NE SW	631	1667	SIL	26791	1956	*
1247	HARNIS LLOYD A	ANKI	SPRINGFIELD MARINE B	25	13N	6W	330NL 330EL		NW SW	620	1675	SIL	55362	1960	*
602	BERGSCHEIDER PAUL F	1	LADAGE LOGAN	36	13N	6W	330NL 330EL		SE NE	630	1771	SIL	27476	1957	*
549	BERGSCHEIDER PAUL F	1	LAPPIE	36	13N	6W	330NL 330EL		NW SW	630	1776	SIL	27460	1956	*
554	DOWN STATE ORLG CO	1	MALSBUY	22	13N	7W	330SL 330WL		SW	693	1911	CHMP	20235	1957	*
530	V S & S DRUNG CO	1	MCAUGHT	24	13N	7W	330NL 330WL		SE SW	682	1960	CHMP		1956	*
1050	ATKINS & HALE	1	SIMPSON-AYERS	4	14N	3W	330SL 330WL		SW	595	1810	SIL		1965	*
1044	HUGHMAN & USHORN	1	HUNBLEY RUBY	4	14N	3W	330NL 330EL		SE SW	595	1812	SIL		1965	*
1043	ALADIN OIL DEV CO	1	KUNART	4	14N	3W	330SL 330EL		NW SW	596	1821	SIL		1965	*
812	JOHNSON RUBEN	1	BHANEK	5	14N	3W	330NL 540WL		SW	596	1774	SIL	41944	1961	
781	ALLADIN OIL DEV CO	1	JOHNSON CUMM	5	14N	3W	330SL 330WL		SE SW	584	1800	SIL		1962	*
756	ATKINS & HALE	1	JETT U W	5	14N	3W	330SL 330WL			588	1767	SIL		1961	*
1029	ATKINS & HALE	1	BOYU	5	14N	3W	600NL 330EL		NW SE	597	1827	SIL		1965	*
1028	ATKINS & HALE	1	ARCHER	5	14N	3W	330SL 330WL		SE NE	597	1795	SIL		1965	*
1013	DUNCAN N V ORLG CO	1	BOYU	5	14N	3W	330SL 330WL		NE SE	596	1784	SIL	50219	1964	*
1035	ATKINS & HALE	2	BOYU	5	14N	3W	600SL 330WL		SE SE	585	1810	SIL		1965	*
1007	ATKINS & HALE	1	R F WALKER HEIRS	5	14N	3W	330SL 600EL		NE NW	592	1785	SIL		1964	*
1093	M M & S OIL CO	1	RHECKENRIEGE	5	14N	3W	280NL 390WL		NE NE	595	1793	SIL		1965	*
1070	M M & S OIL CO	1	JETT U W	5	14N	3W	330NL 330EL		SW SW	585	1786	SIL		1965	*
1068	RATLIFF OIL PROD INC	3	BHANEK FRED	5	14N	3W	330NL 330WL		NE SW	592	1784	SIL		1965	*
1077	RATLIFF OIL PROD INC	2	BHANEK FRED	5	14N	3W	330NL 330FL		NW SW	590	1782	SIL		1965	*
1045	MERRIN OIL CO	3	BOYU	5	14N	3W	330SL 330EL		SE	592	1805	SIL		1965	*
1049	ALLADIN OIL CO	10A	JOHNSON CUMM	5	14N	3W	330NL 330EL		NE SE SW	592	1800	SIL		1965	*
1310	DODGE J U	10D	BOYU	5	14N	3W	900SL 330EL		SW SE	594	1776	SIL		1968	
22303	TRIPLE "G" OIL	2	WALKER	5	14N	3W	330SL 330WL		SW SE	594	1774			1975	
22285	TRIPLE "G" OIL	1	WALKER IVA G	5	14N	3W	330SL 330EL		NEN*	584	1787			1975	
416	WARREN WALLACE A	1	FATKCHILD	6	14N	3W	330SL 330EL		NW	590	1823	SIL	25303	1955	
700	PHILL FRED A	1	WALKER WILLIAM	6	14N	3W	600SL 330WL			592	1755	SIL	41770	1961	
807	PHILL FRED A	2	WALKER WILLIAM	6	14N	3W	330SL 330WL			585	1710	SIL		1962	

DEV = Devonian; SIL = Silurian; ORD = Ordovician; CINC = Cincinnati Series (U. Ord.); CHMP = Champlainian Series (M. Ord.); CAN = Canadian Series (L. Ord.); CAM = Cambrian; and PC = Precambrian.

SANGAMON COUNTY

County no.	Company or operator	Hole no.	Farm	Sec.	T.	R.	Spot location	Corner	Quarter of Section	Logging ref. elev. (ft)	Total depth (ft)	Age of deepest unit pen.	ISGS sample set no.	Date comp.	Geophysics logs
740	ATKINS & MALE	1	FAIRCHILD	6	14N	3W	3308L 1320FL			564	1742	STL		1961	*
718	ATKINS & MALE	1	HUNSLY J L	6	14N	3W	3308L 330WL		NE SE	597	1825	STL	41011	1961	*
836	JOHNSON RUBEN	1	HUNSLY	6	14N	3W	3308L 330FL		NE SE	587	1765	STL	42292	1962	
859	ATKINS & MALE	1-A	FAIRCHILD	6	14N	3W	3308L 660EL		NE	583	1750	STL		1963	*
921	PHILL FRED A	3-A	WALKER WILLIAM	6	14N	3W	3308L 330EL		SW SW	588	1741	STL		1964	
1023	DECKERT OIL CO	1-0	FAIRCHILD	6	14N	3W	3308L 330EL		NH	588	1745	STL		1964	
1042	KIERNAN & MAGLIO	1	FAIRCHILD	6	14N	3W	3308L 330EL		NE NE	589	1770	STL		1965	*
1058	KIERNAN & MAGLIO	2	FAIRCHILD, RUSS	6	14N	3W	3308L 330WL		NE NE	588	1782	STL		1965	
1091	PHILL FRED A	4	WALKER WILLIAM	6	14N	3W	3308L 330WL		SW SW	590	1755	STL		1965	*
22442	HALE RESOURCES & ENR	2-A	FAIRCHILD RUSS	6	14N	3W	660NL 330WL		SE	595	1771	STL		1970	*
615	BAKER CLARENCE E	1	LANGLEY	1	14N	4W	3308L 330EL		SW SW	564	1724	STL		1950	
811	ATKINS & MALE	3	SIMPSON LESLIE	1	14N	4W	3308L 660WL		NW SW	585	1765	STL		1962	*
747	ATKINS & MALE	1	SPIGEL	1	14N	4W	3308L 330WL		NE SE	590	1750	STL	41621	1961	*
773	ATKINS & MALE	2	SIMPSON LESLIE	1	14N	4W	3308L 330WL		NW SW	591	1745	STL	42169	1961	*
800	ATKINS & MALE	1	SIMPSON LUCILE	1	14N	4W	3308L 330EL		SW NW	585	1745	STL		1962	*
754	ATKINS & MALE	1	SIMPSON LESLIE	1	14N	4W	3308L 660EL		SW	591	1720	STL	41753	1961	*
423	ATKINS & MALE	1	SIMPSON-WALTERS	1	14N	4W	3308L 330WL		SW SW	588	1776	STL		1962	*
780	ATKINS & MALE	1	SIMPSON RUSSEL	1	14N	4W	3308L 660WL		NW SE	576	1768	STL	41969	1962	*
822	ATKINS & MALE	2	SIMPSON-WALTERS	1	14N	4W	3308L 330EL		SW SW	595	1775	STL		1962	*
757	HUMELER & WEBER CU	1	BURNET	1	14N	4W	3308L 990WL		NW NW	597	1741	STL		1961	
866	ATKINS & MALE	4	SIMPSON LESLIE	1	14N	4W	3308L 660EL		NE SW	593	1771	STL		1963	*
899	BIRDSSELL ALBERT	2	SPIGEL	1	14N	4W	3308L 330EL		SE	592	1709	STL		1963	
1025	MIDLAND OIL DEV CU	4	SPIGEL	1	14N	4W	6608L 330FL		SW SE	582	1728	STL		1964	
1019	PETKA PROD INC	1	SIMPSON RUSSEL	1	14N	4W	3308L 330WL		NE	596	1730	STL		1964	
950	BIRDSSELL ALBERT	3	SPIGEL	1	14N	4W	6608L 330WL		SE SE	590	1706	STL		1964	
1125	BIRDSSELL ALBERT	5	SPIGEL	1	14N	4W	3308L 330EL		NE SE	588	1738	STL		1967	
1078	BIRDSSELL ALBERT	3-A	SPIGEL	1	14N	4W	3308L 330EL		SE SE	591	1724	STL		1965	*
174	SAGLE EARL L	1	RICHARDSON J E	2	14N	4W	3308L 161EL		SW NE	589	1786	STL	25208	1954	
706	BAUGHMAN ET AL	1	RICHARDSON	2	14N	4W	3308L 330WL		SE NE	593	1740	STL	38757	1961	
832	JOHNSON RUREIN V	1	RICHARDSON	2	14N	4W	462NL 590WL		SW NE	584	1751	STL		1962	
818	HUMELER JOHN F	1	KUNZ	2	14N	4W	3308L 330WL		NE SW SE	585	1721	STL		1962	
821	CUTTON HILL ASSC	1	GRUBB JOHN	2	14N	4W	3308L 330EL		NW SE	586	1745	STL		1962	
736	REETER & HIRSTEIN	1	GRUBB	2	14N	4W	3308L 330EL		NW SE	597	1755	STL	41302	1961	
770	HUMELER & WEBER DEV	1	RICHARDSON	2	14N	4W	3308L 330EL		NE	595	1733	STL		1961	
784	HUMELER & WEBER DEV	2	KUNZ HERMAN J	2	14N	4W	3308L 330EL		SE NE SE	596	1701	STL		1962	
768	HUMELER & WEBER DEV	1	KUNZ HERMAN J	2	14N	4W	3308L 330EL		SE	595	1716	STL	41300	1961	
801	ATKINS & MALE	1	NAVE-WALTERS COMM	2	14N	4W	3308L 330EL		SE SE	590	1750	STL		1962	*
478	HUMELER OIL ASSC	1	SHELLEY	2	14N	4W	3308L 330EL		NW	556	1675	STL		1963	
912	HUMELER & GULDBECK	1	KUNZ HENRY	2	14N	4W	3308L 660EL		NW NE	580	1716	STL		1964	
1067	HUMELER JOHN F	1	KUNZ	2	14N	4W	430NL 330WL		NE	567	1689	STL		1965	
1297	HUMELER JOHN	1	SIMPSON ELMER	2	14N	4W	3308L 735EL		NW	553	1725	STL		1968	
1371	WERNER OIL CO	1	MASAN	2	14N	4W	9908L 330EL		SW SW	543	1716	STL		1964	
447	WUOTERS W F	1	MALIBY	3	14N	4W	3308L 330WL		SE SE NE	554	1740	STL	20104	1955	
568	BARIAK FRANK	1	KLEMAIER	3	14N	4W	3308L 330WL			560	1770	STL	31117	1957	*
560	REE INC	1	MALTRY	3	14N	4W	3308L 330WL		NW NW SE	557	1697	STL	29272	1957	*
683	PHILL FRED	1	REFO	3	14N	4W	3308L 330EL		SW	553	1716	STL	37895	1960	
494	WOLF & MANALLETIA	1	MOORE CARL	3	14N	4W	3308L 330WL		SW NW	542	1697	STL	40965	1964	
901	RATZ ET AL	1	SHOCKLEY	3	14N	4W	9908L 870WL		SW	594	1740	STL	47060	1963	
895	NORTHERN OIL CO	1	MALIBY & REED COMM	3	14N	4W	3308L 330EL		SW SE	561	1747	STL		1963	
1061	HUDSON & MANSFIELD	1	SHOCKLEY	3	14N	4W	3308L 330EL		NW SW	589	1752	STL		1965	
1269	CENTUKIAN OIL CO	1	MEYER	3	14N	4W	3308L 445EL		NW NW	567	1681	STL		1960	*
170	WARREN WALLACE	1	HAINES U G	4	14N	4W	3308L 330EL		SE	545	1775	STL	25414	1955	*
1002	STESKAL TED	2	BEAM	4	14N	4W	3308L 330EL		NW NW	586	1725	STL	51279	1964	
484	STESKAL TED	1	BEAM	4	14N	4W	3308L 330WL		NE NW	586	1725	STL	51281	1964	
971	BAUGHMAN & OSBORN	1	RUSS-HAINES ET AL	4	14N	4W	3308L 330WL		NE SE	589	1767	STL	49731	1964	
1060	DUNCAN DRUG CO	1	MATTINGLY	4	14N	4W	3308L 330EL		NW NE	540	1693	STL	51572	1965	*
1041	AGER OIL CO	3	BEAM L E	4	14N	4W	3308L 520WL		NE NW	587	1731	STL		1965	
1027	WERNER JESSE	2	MILLEN & RANDALL	4	14N	4W	3308L 660WL		SE SW	589	1709	STL		1964	
992	HIRSTEIN KENNETH	1	RANULES	4	14N	4W	6608L 330EL		SW SW	589	1703	STL		1964	
1000	WERNER JESSE	1-A	MILLEN & RANDALL	4	14N	4W	3308L 537EL		SE SW	586	1724	STL		1964	
465	GENTILE PAT	1	MILLER COMM G E	4	14N	4W	3308L 330EL		SE	591	1721	STL	50076	1964	
969	MARSH LOUIS	1	HAINES	4	14N	4W	3308L 330EL		NW SW	596	1735	STL	49902	1964	
988	GENTILE PAT ET AL	1	NAVE J A	4	14N	4W	3308L 330WL		NW SE	576	1750	STL		1964	
498	HIRSTEIN KENNETH	1-A	MILLEN	4	14N	4W	3308L 330WL		SE	584	1710	STL		1964	
1106	HARVEST OIL CO	1-A	MCCLELLAND	4	14N	4W	3308L 330WL		SE SE	594	1740	STL		1965	
1245	GENTILE PAT	1-6	MILLER	4	14N	4W	3308L 330FL		SE SW	591	1745	STL		1967	
1059	CUMANGHE OIL	1	CMILLER	4	14N	4W	3308L 330WL		SW SE	586	1715	STL		1972	
1030	MAZZARINO M	1	HESTER W J	4	14N	4W	3308L 330WL		SE NW	580	1706	STL		1972	
1033	STESKAL TED	1	SPENCE	5	14N	4W	3308L 330EL		SE	586	1719	STL		1965	*
467	BARTALL OIL CO	1	HAINES HERBERT	5	14N	4W	3308L 330EL		SE	589	1739	STL	49901	1964	
915	GENTILE PAT	1	SPENCE-PUNNELL COMM	5	14N	4W	3308L 890EL		SE SE	572	1740	STL	46371	1964	
22056	HUMELER OIL ENTERPRI	1	CARSWELL	5	14N	4W	3308L 330WL		SE NE	581	1751	STL		1974	
417	BARIAK FRANK JR	1	SLISKI	6	14N	4W	3308L 330EL		SE SW SE	555	1710	STL	25300	1955	
882	MCCLELLAND GEORGE	1	BRUNK J ROY	6	14N	4W	3308L 330WL		SE SE	550	1673	STL	37320	1960	
438	STREETER VIRGIL	1	BLEISNER SOPHIA	7	14N	4W	3308L 330EL		SW	550	1795	STL	25960	1955	*
1020	CAKHTER JOSEPH U	1	JONES CHARLES C	7	14N	4W	3308L 990EL		SE	599	1731	STL	50996	1964	
1265	CULLINS & ASSC OIL	1	TUBIN	7	14N	4W	6608L 330EL		SE	576	1703	STL	55498	1968	
418	WALDEN WELBY	1	CLAYTON	8	14N	4W	3308L 330WL		NE SW	590	2589	CHMP	25600	1955	
418	RUNYON F L	1	BECK COMM	8	14N	4W	3308L 330EL		SW SW SE	548	1750	STL	25250	1955	*
774	H & D DEVLPT CO	1	DURBIN	8	14N	4W	3308L 330FL		NW SE	593	1732	STL	42014	1961	
829	B & D DEVLPT CO	2	DURBIN	8	14N	4W	3308L 330FL		NW SE	597	1755	STL		1962	
780	B & D DEVLPT CO	1	MAHER COMM	8	14N	4W	3308L 330EL		SW NE	591	1747	STL	42479	1962	
763	B & D DEVLPT CORP	1	BECK E	8	14N	4W	3308L 330WL		NE SE	588	1750	STL	41756	1961	
890	MANSFIELD HAROLD	3	DURBIN	8	14N	4W	3308L 330EL		SW SE	589	1748	STL		1963	
425	NORTHERN OIL CO	2	BECK	8	14N	4W	3308L 424EL		SE	564	1750	STL		1964	
900	NORTHERN OIL CO	1	SILLSBIE	8	14N	4W	3308L 330FL		NW NE	562	1735	STL		1963	
896	MANSFIELD HAROLD	1	MAHER	8	14N	4W	3308L 330WL		SE NE	587	1723	STL		1963	
929	NORTHERN OIL CO	1-A	MAHER	8	14N	4W	3308L 660WL		NE NE	583	1715	STL		1964	
894	BECK C & MANSFIELD	1-A	BECK	8	14N	4W	6608L 330WL		NE SE	580	1736	STL		1963	
891	BECK BRUS & MANSFIELD	1	LELA BECK COMM	8	14N	4W	3308L 330WL		SE SE	570	1720	STL		1963	
1110	GENTILE PAT	1	SILESIA JOHN	8	14N	4W	3308L 330EL		NE NW	582	1763	STL		1965	
1124	HUDSON & MANSFIELD M	1-B	MAHER	8	14N	4W	6608L 330FL		NE	587	1786	STL		1966	
1130	RATLIFF OIL PRO	1	BECK	8	14N	4W	3308L 330WL		NE SE	586	1709	STL		1966	
1119	HERKIN OIL CO	4	DURBIN	8	14N	4W	3308L 330FL		NE SW	591	1735	STL		1966	

SANGAMON COUNTY

County no.	Company or operator	Hole no.	Farm	Sec.	T.	R.	Spot location	Corner	Quarter of Section	Logging ref. elev., (ft)	Total depth (ft)	Age of deepest unit pen.	ISGS sample set no.	Date comp.	Geophys. logs
976	NONNEMAN LOUIS J	1	MCCLELLANU FARM	9	14N	4W	330NL	330WL	NE NE	587	1747	SIL		1964	
987	NORTHERN OIL CO	1	DILL	9	14N	4W	330NL	330EL	SE SE	586	1770	SIL		1963	
984	BECK OAKLEY & YAKKY	1-B	EUDINTON	9	14N	4W	330SL	760WL	NW NW	560	1720	SIL		1964	
1012	GENTILE PAT	3	WILCOXON	9	14N	4W	330NL	485EL	NW	576	1704	SIL		1964	
980	JORDAN JAMES D	1	FUNDEKBUK	9	14N	4W	330SL	660WL	SW	585	1760	SIL		1964	
176	WOODIERS W F	1	ROBINSON A W	10	14N	4W	505NL	330WL	SE	594	1743	SIL	25198	1954	
421	WOODIERS W F	1	SNOOGHASS	10	14N	4W	330NL	330WL	NE NE	596	1760	SIL		1955	
420	WOODIERS W F	1	MOTTAR CLMA	10	14N	4W	330SL	330EL	NW	595	1742	SIL		1955	
452	WOODIERS W F	1	GINDER	10	14N	4W	600NL	330WL	NE SE	598	1853	SIL	46337	1955	*
415	WOODIERS W F	1	YOUNG B F	10	14N	4W	340SL	330FL	NE SW	590	1742	SIL		1955	
414	WOODIERS W F	2	ROBINSON A W	10	14N	4W	200NL	330WL	SW SE	592	1762	SIL		1955	
409	WOODIERS W F	2	MUTIAK	10	14N	4W	330SL	330EL	SW NE	599	1768	SIL		1955	
614	WOODIERS W F	2	YOUNG B F	10	14N	4W	375NL	330EL	SW	604	1754	SIL		1958	
604	PRILL FRED	3	MUTIAK	10	14N	4W	660SL	330WL	NE	605	1762	SIL	37146	1960	
777	RAPPE THOMAS C	1	FUNDEKBUK GRANT	10	14N	4W	330NL	330EL	SW SW	601	1759	SIL	42161	1962	
796	RAPPE THOMAS C	1	FERMIKA	10	14N	4W	330SL	330EL	SW NW	576	1751	SIL		1962	
897	NORTHERN OIL CO	1	MUTIAK	10	14N	4W	330SL	330WL	NE	592	1759	SIL		1963	
970	BIMUH OIL CO	1-A	ROBINSON	10	14N	4W	330NL	330EL	NW SE	586	1760	SIL		1964	
949	NORTHERN OIL CO	1	YOUNG B F	10	14N	4W	700NL	330EL	SW	595	1760	SIL		1964	
1003	BIMUH OIL CO	1	YOUNG B F	10	14N	4W	700NL	330WL	NE SW	583	1750	SIL		1964	
1215	ILLINI OIL DEVLPT	A-1	SNOUGHASS	10	14N	4W	330NL	510EL	NE	557	1770	SIL		1967	*
22062	HOMEIER OIL ENTERPRI	1	RIBBLE-THOMAS CUMM	10	14N	4W			NENEEN	540	1710			1974	
858	CUTTON HILL ASSUC	1	GALLAGHER	11	14N	4W	330NL	330WL	NE	601	1746	SIL		1962	
411	KRACHIK OTTO	1	WALKER	12	14N	4W	330NL	330EL	SE NE	560	1730	SIL		1955	
450	KAYBEE OIL CO	1	HUNSLEY	12	14N	4W	330NL	330WL	SW SW NE	561	1727	SIL		1955	
497	KAYBEE OIL CO	1-A	WILLIAMS	12	14N	4W	330SL	500WL	SE NW	540	1740	SIL		1956	
459	KAYBEE OIL CO	1-A	HUNSLEY	12	14N	4W	330NL	330WL	SW NE	565	1733	SIL		1955	*
422	VALTER ARNOLD	1	SMITH NICK	12	14N	4W	330NL	330WL	NE SE	544	1776	SIL		1955	*
436	KAYBEE OIL CO	1	WILLIAMS	12	14N	4W	330SL	330WL	SE NW	548	1750	SIL		1955	*
455	KRACHIK OTTO	2	SMITH	12	14N	4W	330SL	330FL	SW SE	568	1631	SIL		1950	*
518	PRITCHETT M T	1-B	HUNSLEY	12	14N	4W	230NL	330WL	SW SW NE	556	1712	SIL		1956	
461	KAYBEE OIL CO	2	WALKER B D	12	14N	4W	330NL	330EL	SE NW NW	543	1726	SIL		1955	
451	KAYBEE OIL CO	2	WILLIAMS	12	14N	4W	330NL	330WL	NE SE NW	557	1744	SIL		1955	
437	KAYBEE OIL CO	4	SMITH	12	14N	4W	330NL	330WL	SW SE	548	1750	SIL		1955	
446	KAYBEE OIL CO	1	WALKER-WILLIAMS	12	14N	4W	330SL	330FL	NE NW	584	1753	SIL		1955	
445	KAYBEE OIL CO	3	SMITH	12	14N	4W	330SL	330WL	SE SE	575	1760	SIL		1955	
632	MCCLELLANU GEORGE	2	HUNSLEY	12	14N	4W	440L	330WL	NW NE	552	1733	SIL		1959	
613	MCCLELLANU GEORGE	1	HUNSLEY G L	12	14N	4W	660NL	330EL	NW NW NE	598	1746	SIL		1959	
587	KAYBEE OIL CO	4	SMITH NICK	12	14N	4W	330NL	330WL	NW SE SE	567	1741	SIL		1957	
605	BAKER CLARENCE	1	JONES-MERIDITH	12	14N	4W	330NL	660FL	NW SW	545	1726	SIL	35170	1960	
743	M & N OIL CO	1-B	WALKER	12	14N	4W	330SL	330EL	SW NE	560	1732	SIL	41511	1961	
852	HULDEN TOM	3	WALKER-WILLIAMS	12	14N	4W	330NL	330EL	NW	585	1751	SIL		1962	
843	HULDEN TOM	2	WALKER-WILLIAMS	12	14N	4W	330NL	330WL	NE NW	589	1770	SIL	43584	1962	
868	M & N OIL CO	5-C	SMITH	12	14N	4W	330SL	330EL	SE	572	1759	SIL	43905	1963	
848	WOLF & MANALETTA	1	WALKER	12	14N	4W	660NL	330WL	NE NW NE	571	1740	SIL		1962	
913	BARTALL OIL & GAS	1-B	WALKER B D	12	14N	4W	330NL	330EL	NW NE NE	580	1739	SIL		1964	
1001	HANKS RUTH & PRATT	1	MEREDITH LLAUJIA	12	14N	4W	660NL	330EL	SW NW	555	1700	SIL		1964	
1030	AGEH OIL CO	1	COOPER	12	14N	4W	330NL	330EL	NE	580	1703	DEV		1964	
1071	HOMEIER OIL ASSUC	1-A	SMITH NICK	12	14N	4W	660NL	330EL	NE NWSE	545	1736			1972	
439	KAYBEE OIL CO	1	AYERS A P	13	14N	4W	330SL	330EL	NW NW	585	1830	SIL		1955	
460	STALEY W T	5	SMITH	13	14N	4W	330SL	330WL	SE SE NE	550	1760	SIL	26159	1955	
555	CAMERON DAN	3	SMITH NICK	13	14N	4W	330NL	330WL	NE NE	573	1764	SIL		1956	
160	DEPHATIS A E	1	DRENNAN RUSE	14	14N	4W	330NL	330WL	SW NW	595	1877	SIL		1955	*
177	HEATH B M	ANK1	SPRINGFIELD MARINE B	15	14N	4W	330NL	330WL	NE	595	1818	SIL	25274	1954	*
451	HEATH B M	ANK2	SPRINGFIELD MARINE B	15	14N	4W	330SL	330EL	SW	595	1889	SIL	25932	1955	*
171	WARREN WALLACE A	1	FLAGG M J	16	14N	4W	330NL	330WL	SE SE	595	1871	SIL	25672	1955	*
458	WALDEN PAUL	1	LANE TOM L	16	14N	4W	330SL	330EL	NW	594	1831	SIL		1955	*
623	ATKINS & MALE	1	GREGORY	16	14N	4W	330SL	330WL	NW	570	1779	SIL		1954	*
693	MANSFIELD C B	1-A	CARSWELL	16	14N	4W	330NL	330WL	SW	584	1738	SIL		1963	
1056	HUDSON & MANSFIELD	1	CARSWELL LUTHER	16	14N	4W	660NL	330WL	NE NE	596	1776	SIL		1965	
1941	FUNDEKBUK E A	1	CARSWELL	16	14N	4W	660NL	330WL	SW	581	1744			1973	
287	COLLINS ASSOC OIL	4-C	SGRU	17	14N	4W	330NL	1485EL	SE	560	1728	SIL		1968	
423	MILONGUS J W	1	CARSWELL MARY	17	14N	4W	330NL	330EL	SE	584	1830	SIL	25305	1955	*
643	ATKINS & MALE	2	CARSWELL MARY	17	14N	4W	330SL	330EL	NE SE	584	1732	SIL		1960	
705	M & N OIL CO	2-B	CARSWELL MARY	17	14N	4W	330SL	330WL	SW SE NE	582	1700	SIL	30859	1961	
631	ATKINS & MALE	1	MYERS-TRAUGHBER CUMM	17	14N	4W	330NL	430FL	SW SE	563	1758	SIL		1959	*
447	SHOUP & ALLISON	1	HUSKIS	17	14N	4W	330NL	330EL	SW	590	1737	SIL	45402	1962	
892	MANSFIELD C B	1	CARSWELL	17	14N	4W	330SL	660FL	NE	575	1691	SIL		1963	
902	WESTERN ILL PIPELINE	1	TUBIN	17	14N	4W	330SL	330EL	SW NE	582	1747	SIL		1963	
1217	COLLINS ASSOC OIL	1	SGRU	17	14N	4W	330NL	660EL	SE	575	1725	SIL		1967	*
1645	HELM PETROLEUM CO	1	TUBIN	17	14N	4W	467NL	285EL	NE NW	591	1759	SIL		1970	
1246	COLLINS ASSOC OIL	2-C	SGRU	17	14N	4W	485SL	425WL	NE SE	562	1712	SIL		1968	
1255	COLLINS ASSOC OIL CO	3-C	SGRU	17	14N	4W	330SL	775EL	NE	563	1720	SIL		1968	
1256	COLLINS ASSOC	1-C	VANCIL COMM	17	14N	4W	330SL	330EL	NE NE	557	1759	SIL		1968	
946	SHOUP & ALLISON	1	DELAY	18	14N	4W	330NL	330EL	SE	593	1730	SIL	47913	1964	
167	S & S DEVLPT CO	1	SCHUESSLER FRANK	19	14N	4W	330SL	330WL	SE SE	595	1820	SIL	25597	1955	*
442	STREETEK VIRGIL	1	BROOKS	19	14N	4W	330NL	330WL	SE	585	1810	SIL	46293	1955	*
699	NEAT PET DEVLPT	1	CLAYTON	19	14N	4W	330SL	330WL	SE	597	1730	SIL		1960	
712	KUYKENDALL J U	1	PRICE	19	14N	4W	330SL	330EL	NW SE	605	1720	SIL	40100	1961	*
721	NATL ASSOC PET	2	BURNETT MARY ANN	19	14N	4W	660SL	330FL	SW	593	1734	SIL		1961	*
664	NATL ASSOC PET	1	BURNETT MARY ANN	19	14N	4W	330NL	330WL	SW SW	595	1779	SIL	35666	1960	*
753	SCHAEFER OIL CO	1-A	PRICE	19	14N	4W	330SL	430FL	NE SE	601	1722	SIL		1961	
804	RAPPE THOMAS C	4	BLAKLEY CHARLES	19	14N	4W	660SL	330WL	SE SE	596	1735	SIL		1962	
733	SCHAEFER OIL CO	1	PRICE	19	14N	4W	330SL	330EL	NE SE	600	1725	SIL		1961	
742	RAPPE THOMAS C	3	BLAKLEY CHARLES	19	14N	4W	330NL	330EL	SE SE	599	1724	SIL		1961	*
741	SMITH HENRY P	1	MASAK-LOVENS UNIT	19	14N	4W	330SL	330FL	NE	588	1748	SIL	41638	1961	
824	RAPPE THOMAS C	1	PRICE FRANK	19	14N	4W	405SL	330EL	NE SE	600	1732	SIL		1962	*
943	DECKERT OIL CO	1	CARY-RELL COMM	19	14N	4W	330NL	330WL	NE NW	591	1725	SIL		1964	
922	MANSFIELD C B	1	PRICE FRANK	19	14N	4W	330SL	600WL	NE SE	584	1721	SIL		1963	
1126	BARNA RAYMOND P	1-C	CLAYTON	19	14N	4W	330NL	330EL	SW SE	597	1725	SIL		1966	
432	HEATH B M	1	LARSON A L	20	14N	4W	330SL	330FL	SE	605	1840	SIL	25728	1955	*
729	RAPPE THOMAS C	2	BLAKLEY C	20	14N	4W	330SL	330WL	NW SW	597	1727	SIL	41206	1961	*
731	WARREN WALLACE A	1	LEINBERGER	20	14N	4W	330SL	330EL	NW	573	1710	SIL		1961	
732	RAPPE THOMAS C	1	LOVENS	20	14N	4W	330SL	330EL	SW NW	599	1761	SIL	41558	1961	*
851	ALAUDIN OIL DEVLPT	1-A	LEINBERGER	20	14N	4W	330SL	330WL	NW SW NE	577	1741	SIL	45518	1963	
734	RAPPE THOMAS C	2	LOVENS	20	14N	4W									

SANGAMON COUNTY

County no.	Company or operator	Hole no.	Farm	Sec.	T.	R.	Spot location	Corner	Quarter of Section	Logging ref. elev. (ft)	Total depth (ft)	Age of deepest unit pen.	ISGS sample set no.	Date comp.	Geophys. logs
959	MANSFIELD C B	ANK1	SPRINGFIELD MARINE B	22	14N	4W	330SL 330EL		SE	587	1796	SIL	49454	1964	
462	HEATH B M	1	HATCH ELLEN	23	14N	4W	330NL 330NL		NE SW	591	1900	SIL	26248	1955	*
708	RUNYON W M	1	HATCH	23	14N	4W	330SL 330EL		SW SW	595	1865	SIL	37794	1960	
849	BARNER JOHN M	1	HATCH	23	14N	4W	330SL 330WL		SW	596	1807	DEV	43221	1962	
1926	HUMBIER OIL	1	SWIENT	23	14N	4W	330NL 660EL		NE	597	1841			1973	
178	DEFATIS A E	1	EDWARDS E	24	14N	4W	330SL 330EL		SW	594	1925	SIL	25202	1954	*
463	HEATH R M	1	MCCLELLAN K E	28	14N	4W	330NL 330WL		NE	598	1858	SIL	26324	1956	*
669	FARNAN DRUG CO	1	CUNNELLY M S	29	14N	4W	330NL 330WL		SE NW	596	1794	SIL	36641	1960	*
1120	OSBORN ROY	1	ALVIES	29	14N	4W	330NL 330EL		NW NW	595	1749	SIL		1966	
720	KASPER THOMAS	1	REAVIS LESTER	30	14N	4W	330NL 330WL		SE	577	1737	SIL	40997	1961	
703	REITER & HINSTEIN	1	HURNETT	30	14N	4W	330NL 330EL		NW	602	1730	SIL		1961	
719	NEAT PET UVELPT	1-A	CLAYTON MINNIE	30	14N	4W	330NL 330EL		NW NE	602	1766	SIL	41012	1961	
794	WARREN WALLACE A	1	WATTS	30	14N	4W	330SL 330WL		SE NW	586	1764	SIL	42304	1962	
761	RAPPE THOMAS C	1	ALVIES	30	14N	4W	330NL 330EL		NE	596	1737	SIL	41759	1961	
502	SHULMAN HROS	1	UNDERWOOD	31	14N	4W	330SL 330EL		SW NW	572	1737	SIL	26992	1956	*
521	ALAUJAN OPER CO	1	JUNES	10	14N	5W	330SL 330WL		SE SW	600	1677	SIL	27146	1956	*
704	GALLAGHER VICTOR K	1	STOUT MINORS	14	14N	5W	330SL 330WL		SW SW	595	1710	SIL	36976	1961	*
735	GALLAGHER VICTOR K	3	STOUT HEIRS	15	14N	5W	330NL 330WL		SE	599	1708	SIL	41119	1961	*
716	GALLAGHER VICTOR K	2	STOUT HEIRS	15	14N	5W	330SL 330WL		SE	596	1685	SIL	40957	1961	*
711	GALLAGHER VICTOR K	1	STOUT HEIRS	15	14N	5W	50SL 550EL		NE SE	600	1677	SIL		1961	*
428	SCHNIEDER R W	1	WARRINGTON J	24	14N	5W	330NL 330EL		SW	560	1719	SIL		1955	*
424	SCHNIEDER R W	1	SCHMOLL H	24	14N	5W	330NL 330WL		SE	567	1806	SIL	25367	1955	*
561	MILONGUS & NONNEMAN	1-B	JUNES	24	14N	5W	330NL 330WL		SW NE	592	1746	SIL	26248	1957	
498	NUNNEMAN LOUIS J	1	SCHMOLL	24	14N	5W	330NL 330WL		SW SE	592	1742	SIL	27503	1956	
516	ATKINS & HALE	2	WARRINGTON J	24	14N	5W	330NL 330WL		NE SW	591	1744	SIL		1959	*
624	NONNEMAN LOUIS J	1	KRELL	24	14N	5W	330NL 330WL		NE SE	598	1770	SIL	35951	1959	
752	ELVAISON DRUG CO	1	WARRINGTON J	24	14N	5W	330NL 330EL		SE NE SW	552	1730	SIL	41615	1961	
447	PHAIT RATZ BAUGHMAN	1-B	SCHMOLL	24	14N	5W	330NL 330WL		SE	573	1693	SIL	47909	1964	
179	ROBERTS J M	1	SHEPHERD	25	14N	5W	600SL 330WL		SW SW	560	1816	SIL		1954	*
700	GALLAGHER V R	1	STOUT	36	14N	5W	330NL 330WL		SW SE	603	1831	SIL	30736	1960	*
425	CHAIT GEORGE	1	HALE M J LOHM	11	14N	7W	990SL 470WL		SE NE	635	1412	SIL	25373	1955	
180	CHAIT GEORGE F	1	DUDU HAROLD W	15	14N	7W	1030NL 360WL		NW	641	1500	SIL	25091	1954	
1841	WHITE W CARL	1	NEMCOB	3	15N	2W	330SL 330EL		NW SW	565	1837	SIL	57308	1970	
1825	KUONS & FRANK PETRO	1	VIGAL	4	15N	2W	330NL 330WL		NE NW	600	1875		56040	1972	
22036	FUNDEBURK E A	1	FELLENS-MCGRURKLE	4	15N	2W	330NL 330WL		SW	558	1785			1974	
1832	FUNDEBURK E A	1-A	STRAWKAS	5	15N	2W	330SL 330FL		NE NW	605	1815			1972	
1833	KUONS & FRANK PETRO	1	RYAN-MALKINLEY	5	15N	2W	330NL 660FL		SE SE	585	1815		56041	1972	*
1834	KUONS & FRANK PETRO	1	FELLENS	5	15N	2W	990NL 330EL		SE NE	601	1834			1972	
1835	KUONS & FRANK PETRO	2	RYAN-MALKINLEY	5	15N	2W	990NL 990EL		SE	596	1802			1972	
22568	CAREY JOHN OIL	1	STRAWKAS	5	15N	2W	600SL 330WL		NW NW	600	1840			1976	*
22561	CUMANCHE OIL CORP	2	I N B TRUST	5	15N	2W	330SL 330WL		SE SW	552	1777	SIL		1976	*
1909	KUEHLING HERLE	1	HELL FRED	6	15N	2W	330SL 330EL		SE	555	1809	SIL		1970	
22010	CAREY OIL CO	1	STRAWKAS LOHM	6	15N	2W	1650SL 990WL		NE	592	1831			1974	*
1799	JOHN CAREY OIL CO	1-A	HAWK G L	6	15N	2W	330NL 440EL		SW	589	1813	SIL		1972	
1724	KUYKENDALL JACK	1	FISHBURN	6	15N	2W	330SL 2207EL		NW	592	1771	SIL	57848	1971	
1757	CAREY JOHN OIL CO	1	HAWK G L	6	15N	2W			NW NE SW	561	1780	SIL		1972	*
1942	CAREY JOHN OIL CO	5	HAWK VIRGIL	6	15N	2W	330NL 2970EL		SW	556	1767			1973	*
1844	CAREY JOHN OIL CO	4	HAWK GARY	6	15N	2W	1502NL 164EL		SW	599	1839			1972	
22024	CAREY JOHN OIL CO	1-A	DARNALL RUSCOF	6	15N	2W	1650SL 330WL		NE	596	1811			1975	*
22026	CAREY JOHN OIL CO	8	HAWK V	6	15N	2W	330NL 330WL		SW	560	1771			1975	*
1863	CAREY JOHN OIL CO	2	WATERS	6	15N	2W	330SL 990EL		SE NW	595	1805			1972	*
1729	FUNDEBURK E A	1	STRAWKAS	6	15N	2W	330SL 330WL		NE NE	594	1802			1971	*
1920	KUYKENDALL	3	FISHBURN	6	15N	2W	2970SL 4430EL		NE	588	1782			1973	
1737	KUYKENDALL JACK	2	FISHBURN	6	15N	2W	600SL 330EL		NW	560	1769	SIL		1971	
22017	JOHN CAREY OIL CO	1-C	HAWK GARY	6	15N	2W	330NL 330WL		SW NE	595	1820	SIL		1970	*
1849	CAREY JOHN OIL CO	4	HAWK V	6	15N	2W	990SL 660WL		SW	549	1776			1973	*
1893	CAREY JOHN OIL CO	3	WATERS	6	15N	2W	990SL 660WL		NW	590	1805			1972	*
1846	FUNDEBURK E A	1	HERMAN LAWL	6	15N	2W	330SL 330WL		SE NE	596	1784			1972	*
1939	CAREY JOHN OIL CO	2	DARNALL	6	15N	2W	990SL 2970EL		NW	596	1811			1973	*
1707	FUNDEBURK E A	1	BELL P	6	15N	2W	330EL 330EL		NW SE	602	1807		57841	1971	
1700	KAPP LOUIS H	2	HAWK VIRGIL	6	15N	2W	600NL 1650EL		SW	552	1755			1972	
1864	CAREY JOHN OIL CO	1	DARNALL TRUST	6	15N	2W	330SL 2970EL		NW	582	1772			1972	
1706	KAPP L H JR	1	HAWK	6	15N	2W	330NL 2310EL		SW	562	1765		57669	1971	
1865	CAREY JOHN OIL CO	3	HAWK V	6	15N	2W	330SL 330WL		SW SW	553	1753				
1709	JOHN CAREY OIL CO	1	WATERS	6	15N	2W	330SL 330EL		NW	597	1791	SIL		1972	
22118	CAREY JOHN OIL CO	7-A	HAWK VIRGIL	6	15N	2W	600SL 990WL		SW SW	546	1793			1975	*
22119	CAREY JOHN OIL CO	1	DARNALL CUMM	6	15N	2W	1650SL 330EL		NW	590	1793			1975	*
1812	FUNDEBURK E A	1-A	BELL FREDERICK	6	15N	2W	600SL 330WL		SW SE	580	1802		56148	1972	*
22142	CAREY JOHN OIL CO	2	DARNALL CUMM	6	15N	2W	1900SL 990EL		NW	597	1840			1975	*
22144	CAREY JOHN OIL CO	3	DARNALL CUMM	6	15N	2W	2310SL 300FL		NW	596	1790			1975	*
22390	JOHN CAREY OIL CO	2-A	DARNALL RUGER TRUST	6	15N	2W	2310SL 330WL		NE	594	1808	SIL		1976	*
1731	HOMETER OIL ASSOC	4	DUNDELL	7	15N	2W	990SL 990WL		SW	566	1792	SIL		1971	
1732	HUMBIER OIL ASSOC	5	DUNDELL	7	15N	2W	1650NL 330WL		SW	582	1805	SIL		1971	*
1813	HANSON OIL CO	3	MUONEY	7	15N	2W	990SL 330EL		NW NW	566	1762			1972	*
1566	CAREY JOHN OIL CO	1	HAWK	7	15N	2W	990NL 1900WL		NW	550	1806	SIL	57736	1971	*
1695	HOMETER OIL ASSOC	3	DUNDELL	7	15N	2W	330SL 700FL		NE SW	552	1808	SIL		1971	
21948	HANSON OIL	10	DUNDELL	7	15N	2W	330NL 330WL		SW	597	1831			1974	
1823	CAREY JOHN OIL CO	3	HAWK G L	7	15N	2W	330NL 330EL		NE NW	550	1802			1972	*
1869	HANSON OIL	9	DUNDELL	7	15N	2W	2310SL 990WL		SW	552	1804			1973	
22040	HANSON OIL CO	11	DUNDELL	7	15N	2W	330NL 1650WL		SW	546	1780			1975	*
1805	HANSON OIL CO	2	MUONEY	7	15N	2W	990SL 330WL		NW	557	1788			1972	*
1903	CAREY JOHN OIL CO	6	HAWK VIRGIL	7	15N	2W	330NL 330WL		NW NW	554	1795			1973	*
1836	HANSON OIL CO	4	DUNDELL	7	15N	2W	990SL 330EL		NW SW	550	1784			1972	*
1600	HUMBIER OIL ASSOC	1	MUONEY	7	15N	2W	330SL 1650WL		NW	552	1802	SIL			

SANGAMON COUNTY

County no.	Company or operator	Hole no.	Farm	Sec.	T.	R.	Spot location	Corner	Quarter Section	Logging of depth (ft)	Total depth (ft)	Age of deepest unit pen.	ISGS sample set no.	Date comp.	Geophys. logs
744	BECKHAM DWIGHT	6	MURKIS GENE	3	15N	3W	3308L 330WL		NW NE	600	1787	SIL		1961	
680	BECKHAM DWIGHT	5	MURKIS GENE	3	15N	3W	3308L 330WL		NE	595	1782	SIL		1960	
638	BECKHAM DWIGHT	4	MURKIS	3	15N	3W	3308L 330EL		SE NW	582	1780	SIL		1960	
611	BECKHAM DWIGHT	1	THONTUN	3	15N	3W	6608L 330WL		NE NE	590	1785	SIL		1959	
608	BECKHAM DWIGHT	2	MURKIS	3	15N	3W	3308L 330WL		SE NW	588	1811	SIL		1958	
722	SCHAEFER OIL	1	GOLDSTEIN ANTON	3	15N	3W	3308L 330WL		SE	595	1758	SIL		1961	
599	BECKHAM DWIGHT	1	MURKIS	3	15N	3W	3308L 330EL		NW	588	1756	SIL	31445	1958	*
606	LANGLEY CHAS	1	LANGLEY	3	15N	3W	3308L 330WL		NE SW	594	1814	SIL		1958	
713	BECKHAM DWIGHT	1	LANGLEY CHAS	3	15N	3W	3308L 330EL		SW	588	1741	SIL		1961	
605	BECKHAM DWIGHT	2	MURKIS-BELL	3	15N	3W	3308L 660WL		NE	585	1796	SIL		1959	
816	BECKHAM DWIGHT	2	LANGLEY CHAS	3	15N	3W	3308L 660EL		NE SW	591	1755	SIL		1962	
875	ROMAN OIL	1	THONTUN	3	15N	3W	3308L 330WL		NE NE	589	1717	SIL	45426	1963	
814	BECKHAM DWIGHT	8	MURKIS GENE	3	15N	3W	3308L 330EL		NW NE	587	1755	SIL	42807	1962	
776	SCHAEFER OIL	2	GOLDSTEIN ANTON	3	15N	3W	3308L 330WL		NW SE	595	1771	SIL	42036	1962	
775	BECKHAM DWIGHT	7	MURKIS GENE	3	15N	3W	3308L 330WL		NE	572	1800	SIL	42848	1961	
873	BECKHAM DWIGHT	3	LANGLEY CHAS	3	15N	3W	3308L 330EL		SE SW	594	1800	SIL		1963	
1014	BECKHAM DWIGHT	9	MURKIS E T	3	15N	3W	3308L 330EL		SW NE	593	1760	SIL		1964	
997	BECKHAM DWIGHT	4	LANGLEY CHAS	3	15N	3W	3308L 330EL		SW SW	588	1800	SIL		1964	
1105	RATLIFF OIL	1	THONTUN	3	15N	3W	2618L 330EL		NE	584	1731	SIL		1965	
1601	BECKHAM DWIGHT	10	MURKIS	3	15N	3W	6608L 330EL		SW NW	593	1785	SIL		1970	
1129	BECKHAM DWIGHT	5	LANGLEY CHAS	3	15N	3W	3308L 330EL		NW SW	590	1754	SIL		1966	
165	GALLAGHER E P	1	DARNELL RUSLOE	4	15N	3W	3308L 330WL		NE NW NW	591	1781	SIL	25070	1954	*
619	BECKHAM DWIGHT	3	MURKIS GLEN	4	15N	3W	3308L 430EL		NE	591	1824	SIL	33620	1954	*
1654	WERNER JESSE	2	RUSS	4	15N	3W	3308L 330EL		SW	548	1728	SIL		1971	
22438	FUNDEBURK E A	1	MUNNSUN	4	15N	3W	3308L 330EL		SWSW	547	1734	SIL		1974	*
22021	WERNER JESSE	3	RUSS	4	15N	3W	6118L 470WL		SESW	548	1725	SIL		1974	*
22019	BROSELL ALBERT	1	MURKIS E T	4	15N	3W	3308L 990WL		SWNE	603	1785	SIL		1974	*
585	V & S DRUG CO	1	DIERKS COMM	5	15N	3W	3308L 330WL		SE SW	541	2259	CHMP	30827	1957	*
665	NATL ASSC PET	1	BALES ALVINA	5	15N	3W	3308L 330EL		SW NW	590	1781	SIL	35665	1960	*
853	JOHNSON RUBEIN	1	RHOADES	5	15N	3W	9908L 330EL		NW SW	615	1734	SIL		1962	
22531	BELL EUGENE	1	BELL W E	5	15N	3W	8808L 330WL		SWSW	544	1697	DEV		1977	
584	LARSEN ARTHUR	1	LAWLER I F	6	15N	3W	3308L 330EL		NE SW	530	1735	DEV	30683	1957	*
114	WERNER & KLUZEK	1	DIETEL	6	15N	3W	3308L 330WL		NE NE	560	2250	CHMP	19759	1950	*
581	V & S DRUG CO	1	SPICER	6	15N	3W	3308L 330EL		SE	540	1782	SIL	30490	1957	*
879	ROMAN OIL CO	1	BELL	6	15N	3W	3308L 330EL		SE SE	541	1676	DEV		1963	
819	ATKINS & HALE	1	BALES	6	15N	3W	5085L 508WL		SE NE	593	1778	SIL		1962	*
1858	R & J OIL CO	2	BELL-SPICER	6	15N	3W	8408L 330EL		SESE	541	1695	SIL		1973	
1937	R & J OIL CO	3	BELL-SPICER	6	15N	3W			NWSESE	542	1674	SIL		1975	
22154	BELL GENE	4	BELL-SPICER	6	15N	3W	12208L 748WL		NESE	640	1680	SIL		1975	
582	SKILES OIL CORP	7	TERKELL C L ETAL	7	15N	3W	3308L 330EL		NE	540	1765	SIL		1957	*
548	SKILES OIL CORP	1	TERKELL C L ETAL	7	15N	3W	3308L 330WL		NW NE	537	1750	SIL	27764	1956	*
186	KUYKENDALL DRUG CO	1	MUNSON MARY E	8	15N	3W	3308L 330EL		SW SE	545	1800	SIL	25192	1954	*
22284	CAREY JOHN OIL	1-A	MUNSON	8	15N	3W	3308L 330WL		NENE	537	1710	SIL		1975	
188	WILSON CARL	1	RUSS REBECCA B	9	15N	3W	3308L 330EL		NW NE	543	1730	SIL	21414	1951	*
187	BAEK ARMIN C	1-A	MUNSON M E	9	15N	3W	3308L 330WL		SW NW SE	545	1755	SIL	24663	1954	*
568	NONNEMAN LOUIS	2	MUNSON	9	15N	3W	3308L 330EL		NW SE	548	1771	SIL		1956	
629	ROBINSON M F	1	RUSS REBECCA B	9	15N	3W	3308L 330EL		NW NE	543	1752	SIL		1959	
861	ATKINS & HALE	1	MUNSON M E	9	15N	3W	3308L 330WL		NE SW	544	1760	SIL	40624	1963	*
1588	HUMETER OIL ASSOCIAT	3	MUNSON	9	15N	3W	6608L 430WL		SE	557	1744	SIL		1970	
1679	HUMETER OIL ASSOC	1-W	MUNSON	9	15N	3W	6465L 330WL		SE SE	551	1715	SIL		1971	
1679	HUMETER OIL CO	1-W	MUNSON	9	15N	3W			NWSENE	546	1760	SIL		1970	
1253	ATKINS & HALE	1	MUNSON	9	15N	3W	3308L 330EL		SW	561	1778	SIL		1968	
1614	WERNER JESS	1	RUSS M E	9	15N	3W	3308L 330EL		NW	548	1757	SIL	57075	1970	*
1593	HUMETER OIL ASSOC	4	MUNSON	9	15N	3W	6159L 330EL		SW SE	551	1746	SIL		1970	
1438	HUMETER JOHN F	2	MUNSON	9	15N	3W	3308L 330EL		NESE	553	1770	SIL	****	1969	*
1633	HUMETER OIL ASSOC	5	MUNSON	9	15N	3W	808L 330WL		NW SE	554	1743	SIL		1970	
1624	HUMETER OIL ASSOC	6	MUNSON	9	15N	3W	6608L 330WL		NE SE	553	1756	SIL		1970	
1395	HUMETER OIL ASSC	1	MUNSON M E	9	15N	3W	9908L 990WL		SE SE	545	1762	SIL	56346	1969	
22091	TRIPLE "G" OIL	10-G	RUSS	9	15N	3W			SWNE	542	1732	SIL		1975	
1692	WERNER JESSE	1	MUNSON	9	15N	3W	9908L 330EL		SE NW	547	1733	SIL		1971	
503	NONNEMAN LOUIS	1-B	MUNSON	9	15N	3W	3308L 330EL		NE	549	1747	DEV		1956	
434	MILONCUS J W	2	TAFT	10	15N	3W	3308L 330EL		NE NW	597	1835	SIL		1955	
433	MILONCUS J W	1	TAFT	10	15N	3W	3308L 330WL		NW	550	1761	SIL		1955	
350	CAMERON DAN W	3	TAFT	10	15N	3W	3308L 85WL		NE NW SW	536	1750	SIL		1956	
190	PERARUI CLIFFORD	1	TAFT JOHN	10	15N	3W	3308L 270WL			613	1848	SIL	20497	1950	
189	PERARUI CLIFF	1	GOLDSTEIN	10	15N	3W	3308L 330WL		NW NE	601	1818	SIL	19477	1949	
1655	M & N OIL CO	4	TAFT	10	15N	3W	3308L 330WL		SW	542	1750	SIL		1970	
115	MILLER	1	SAMPLE G W	11	15N	3W			SW SW NE	596	2732	CHMP	3326	1959	
1149	MURTON ASSOCIATES IN	1	GEORGE JOHN	11	15N	3W	3308L 330EL		NW SE	597	1900	SIL	53960	1965	
22504	CURLEY W ANDREW	1	ANDERSON CHAS H	11	15N	3W	3308L 330WL		SENE	593	2365	SIL		1975	*
630	BECKHAM DWIGHT	1	GEORGE J	12	15N	3W	3308L 330EL		NW SW	595	1908	SIL	34414	1959	*
1650	MITCHCO DRUG CO	1	DOWDELL	12	15N	3W	4808L 330WL		SE SE	559	1820	SIL		1970	
1808	HANSON OIL INC	1	PERKOPARK COMM	12	15N	3W			SENWNE	590	1814	SIL	58140	1972	
22023	CAREY JOHN OIL CO	4	NAVE	12	15N	3W	9908L 660EL		SENE	598	1821	SIL		1974	
22420	CAREY JOHN OIL CO	3	NAVE	12	15N	3W	9908L 900EL		NENE	570	1885	SIL		1975	*
1763	HUMETER OIL ASSOC	2	NAVE KUFUS	12	15N	3W	3308L 330EL		NE	595	1825	SIL		1972	
1738	HUMETER OIL ASSOC	1	SAMPLE EARL	12	15N	3W	3308L 330EL		NW	603	1810	SIL		1972	
1099	HUMETER OIL ASSOC	2	DOWDELL	12	15N	3W	9908L 330WL		SE SE	554	1782	SIL		1971	
21997	HANSON OIL CO	6	DOWDELL	12	15N	3W	6608L 330EL		SE	550	1815	SIL		1973	
1762	ALADDIN OIL DEVELOP	1	NAVE	12	15N	3W	6608L 330EL		NE	554	1789	SIL		1972	*
1826	HUMETER OIL ASSOC	2	SAMPLE	12	15N	3W	6608L 330EL		SWNE	600	1826	SIL		1972	*
1733	HUMETER OIL ASSOC	7	DOWDELL	12	15N	3W	9908L 330EL		SE	593	1814	SIL		1971	
1694	HUMETER OIL ASSOC	1	MARYIN	12	15N	3W	3308L 330WL		NW SE	587	1782	SIL		1971	
1730	HUMETER OIL ASSOC	2	MARYIN	12	15N	3W	9908L 330EL		SW SE	554	1782	SIL	57760	1971	
1653	MARQUAND BOYD	2	GEORGE JOHN	13	15N	3W	3308L 330WL		NW	545	1771	SIL		1971	*
1607	HUMETER OIL ASSOC	1	FRANK	13	15N	3W	9908L 330WL		NE NW	549	1802	SIL		1971	
1696	HUMETER OIL ASSOC	2	FRANK	13	15N	3W	9908L 330EL		NW	547	1784	SIL		1971	
1703	MARQUAND BOYD C	3	GEORGE JOHN	13	15N	3W	3308L 330WL		NW	551	1788	SIL		1971	
243	BLAKLEY & GRUBB	1	CUOPEK	14	15N	3W	9908L 330WL		SW	606	2402	CHMP	20833	1950	
1693	KUONS & FRANK PETRO	1	MARCUS	14	15N	3W	6408L 330EL		NW SW	545	1820	SIL	37623	1971	
1668	FUNDEBURK E A	1	BELL	14	15N	3W	3308L 330EL		SE	548	1784	SIL		1971	
1563	MCKINNEY & FUNDEBURK	1	BELL	14	15N	3W	3308L 330WL		NE SE	590	1828	SIL		1970	
1852	MARQUAND BOYD C	1	GEORGE JOHN W	14	15N	3W	3308L 230WL		SE NE	575	1905	SIL	57208	1971	
1689	FUNDEBURK E A	2	BELL	14	15N	3W	3308L 330EL		NE SE	546	1765	SIL		1971	
1727	FUNDEBURK E A	3	BELL	14	15N	3W	3308L 330WL		SESE	542	1764	SIL		1971	
1924	FUNDEBURK E A	4D	BELL	14	15N	3W	2080L 330EL		SESE						

SANGAMON COUNTY

County no.	Company or operator	Hole no.	Farm	Sec.	T.	R.	Spot location	Corner	Quarter of Section	Logging ref. elev. (ft)	Total depth (ft)	Age of deepest unit pen.	ISGS sample set no.	Date comp.	Geophys. logs	
1038	PHATT H K	1	SCHWARTZ ELMER	16	15N	3W	330SL 330WL		SW	579	1731	SIL		1965		
1443	HUMELER OIL ASSC	1	BARTSUKAS	16	15N	3W	330NL 330FL		NW NE	562	1787	SIL		1970		
1594	HUMELER OIL ASSUC	1	SMITH	16	15N	3W	330NL 330EL		SE NW	566	1754	SIL		1970		
1214	MILLEK JOHN	1	SCHWARTZ	16	15N	3W	330SL 330WL		NW SW	551	1764	SIL		1967		
22076	HUMELER OIL ASSUC	1-M	SCHWARTZ	16	15N	3W	330SL 330WL		NW SW	544	1733	SIL		1974		
484	ATLAS DRUG CO	1-A	KREIDER GEORGE P	17	15N	3W	990SL 330WL		SE SW	588	1740	SIL	26727	1956	*	
745	BECKHAM DWIGHT	1	KREIDER GEORGE P	17	15N	3W	330SL 330EL		SW	545	1713	SIL		1961		
858	HOLDEN TOM	1	FLING CUMM	17	15N	3W	390SL 330WL		SE	546	1719	SIL	43517	1963		
883	PHATT & RUTH	1	AKIN	17	15N	3W	330SL 330EL		SE	581	1714	SIL	4472P	1965		
861	HOLDEN TOM	2	FLING CUMM	17	15N	3W	290SL 330WL		NE SW SE	577	1695	SIL		1963		
856	BECKHAM DWIGHT	1	AKIN	17	15N	3W	430NL 330EL		SE SE	556	1719	SIL		1963		
928	PHATT & RUTH	2	AKIN JOHN	17	15N	3W	330SL 330WL		SE SE	576	1730	SIL		1964		
1213	ATKINS & HALE	1	KREIDER	17	15N	3W	330SL 330WL		NE SE	547	1730	SIL		1967	*	
1216	RAVEN PET CORP	1	FLING RAY	17	15N	3W	330SL 330EL		SW SE	571	1709	SIL		1967	*	
1132	MURTON ASSOC INC	1-A	FLING RAY	17	15N	3W	634SL 330WL		SE	560	1694	SIL		1966		
1037	PHATT & RUTH	4	AKIN COMM	17	15N	3W	530SL 330WL		SE SE	563	1704	SIL		1965		
1335	ALADDIN OIL DEV CO	1	HAMILTON COMM	18	15N	3W				SE SW	594	1737	SIL	56161	1968	
426	NATL ASSOC PET CO	1	KREIDER GEORGE	19	15N	3W	330NL 330FL		NE	545	1759	SIL	2558A	1955	*	
839	ATKINS & HALE	1	MCLEAN	19	15N	3W	330NL 620WL		NE	587	1766	SIL	43587	1962	*	
1284	ALADDIN OIL DEV CO	1	STURDY MERYL W	19	15N	3W	330NL 330WL		NE SE	545	1775	SIL		1968		
1288	ALADDIN OIL DEV	ANK2	SPRINGFIELD MARINE B	19	15N	3W	330NL 330WL		SE	587	1790	SIL		1968		
1298	ALADDIN OIL DEV	ANK1	SPRINGFIELD MARINE B	19	15N	3W	330NL 330FL		NW SE	579	1732	SIL	56162	1968		
1287	ALADDIN OIL DEV	1	MCLEAN MARY	19	15N	3W	330SL 330EL		SW NE	582	1767	SIL	56163	1968	*	
1625	CAREY JOHN UTL CO	1-A	SPRINGFIELD BANK	19	15N	3W	990SL 330WL		SW	589	1770	SIL		1970	*	
1304	ALADDIN OIL DEV CO	1	TAFT COMM	19	15N	3W	330SL 330EL		SE NW	589	1760	SIL		1968	*	
1440	CAREY JOHN UTL CO	M	1 SPRINGFIELD M BANK T	19	15N	3W	330SL 330EL		SW	591	1771	SIL		1969	*	
1602	M & N OIL CO	1-M	MCLEAN	19	15N	3W	330SL 660WL		NE	574	1754	SIL		1970	*	
1303	ALADDIN OIL DEV	1-A	MCLEAN MARY	19	15N	3W	330SL 330WL		NE	545	1756	SIL		1966	*	
22372	CAREY JOHN UTL	1	MORADES CUMM	19	15N	3W	990SL 330WL		SW NW	545	1765	SIL		1976	*	
477	ATLAS DRUG CO	2	KREIDER G P	20	15N	3W	330NL 330EL		NW	548	1705	SIL		1955	*	
594	VS & S DRUG CO	1	JENKINS-FLING CUMM	20	15N	3W	330SL 330WL		NE NE	587	1811	SIL	3075A	1956	*	
655	REEFER & HIRSTEIN	1	FLING RAY	20	15N	3W	330NL 330WL		NE	586	1739	SIL		1959		
694	BECKHAM DWIGHT	1	IRVIN H D	20	15N	3W	330SL 990WL		SW SE	596	1800	SIL		1960		
804	RATLIFF & PHATT OIL	1	JENKINS	20	15N	3W	330SL 330FL		NE	566	1750	SIL	42759	1962	*	
815	J & B DRUG CO	1	KREIDER G P	20	15N	3W	330SL 330WL		NE NW	597	1787	SIL		1962	*	
831	RUNYON W M	1	FLING	20	15N	3W	330SL 330WL		SW NE	556	1713	SIL		1962	*	
874	REID ALBERT	1-A	KREIDER	20	15N	3W	330NL 390FL		NW	557	1699	SIL		1963		
964	PHATT & RUTH	3	AKIN CUMM	20	15N	3W	330NL 660FL		NE	586	1741	SIL		1964		
1080	PATZ & PRATT	1	STURDY	20	15N	3W	330NL 330EL		NW SW	586	1726	SIL		1965		
1102	PHATT & RUTH	1	KREIDER	20	15N	3W	660NL 630WL		NE NW	583	1734	SIL		1965		
1039	M & N OIL CO	1	FLING	20	15N	3W	330SL 330WL		NW NE	553	1716	SIL		1965		
977	BARTALL OIL DEV CO	1-B	FLING RAY	20	15N	3W	330NL 330EL		NW NE	589	1761	SIL		1964	*	
1604	PHATT H K	2	FLING	20	15N	3W	330NL 490EL		NW NE	585	1796	SIL		1970	*	
1807	HUMELER OIL CO	3-M	FLING	20	15N	3W	400NL 330WL		SW NE	566	1724	SIL		1972	*	
191	SCHAEFER J L	1	EBINGER	21	15N	3W	330NL 330WL			545	1830	SIL	25273	1954	*	
476	SCHAEFER J L	1	RENCH	21	15N	3W	330NL 330EL		SW	595	1771	SIL		1956	*	
116	REED & REED JR	1	ROSS WIMM J	21	15N	3W	330SL 330FL		SW	546	2314	CHMP	1047A	1943		
826	SAGLE ALBERT & EARL	1	RENCH	21	15N	3W	330SL 330WL		NW NE SW	546	1772	SIL	43173	1962	*	
465	HARRISMAN & USBURN	1	EBINGER CUMM	21	15N	3W	330NL 330WL		NW	567	1714	SIL		1963		
938	ROMAN OIL CO	1	RUSS	21	15N	3W	330SL 394WL		SE SW	562	1746	SIL	46784	1964	*	
1664	HUDSON L A	1	RUSS	21	15N	3W	330SL 330FL		NW SE	584	1797	SIL		1971	*	
972	VAN HUISEN ALLEN I	2	RUSS	21	15N	3W	330SL 330EL		SW	593	1807	SIL	30610	1957	*	
957	VAN HUISEN ALLEN I	1	RUSS	21	15N	3W	330NL 330WL		SW NE	596	1743	SIL	3018A	1957	*	
724	BECKHAM DWIGHT	1	DAVEY FRED	21	15N	3W	330NL 330EL		NW	567	1800	DEV	4105P	1961	*	
1442	R & D DEVELOPMENT	1	MALTENS	21	15N	3W	330SL 640WL		SE SE	595	1845	SIL		1964	*	
802	BECKHAM DWIGHT	3	DAVEY FRED	21	15N	3W	330SL 330WL		SE NE	586	1759	SIL		1962	*	
809	DUNNEWALD JAMES	2	STURDY	21	15N	3W	330SL 340FL		NW	584	1770	SIL	42760	1962	*	
803	BECKHAM DWIGHT	1	DAVEY F CUMM	21	15N	3W	330SL 330WL		NE	585	1741	SIL	42408	1962	*	
805	DUNNEWALD JAMES H	2	RUSS	21	15N	3W	330NL 330EL		SE SW	546	1736	SIL		1962	*	
794	DUNNEWALD JAMES	1	STURDY	21	15N	3W	330SL 330WL		NW	593	1766	SIL	42763	1962	*	
914	BECKHAM DWIGHT	5	DAVEY FRED	21	15N	3W	330NL 330WL		SE NE	586	1750	SIL		1963	*	
797	DUNNEWALD JAMES	1	PICKETT	21	15N	3W	330NL 330WL		SE	592	1773	SIL		1962	*	
795	DUNNEWALD JAMES H	1	RUSS	21	15N	3W	330SL 330EL		SW	586	1764	SIL		1962	*	
793	BECKHAM DWIGHT	2	DAVEY FRED	21	15N	3W	330SL 330FL		SW NE	583	1746	SIL	42409	1962	*	
878	BECKHAM DWIGHT	3	DAVEY	21	15N	3W	990NL 330EL		NW NE	583	1790	SIL		1963	*	
1031	RATLIFF OIL PROD	1	PICKETT	21	15N	3W	330SL 330WL		NW SE	594	1737	SIL		1964	*	
1118	BECKHAM DWIGHT	8	DAVEY FRED	21	15N	3W	330NL 330EL		SW NE	596	1749	SIL		1965	*	
1022	RATLIFF OIL PROD	2	PICKETT	21	15N	3W	330SL 330EL		NE SW	589	1780	SIL		1964	*	
1123	RATLIFF OIL PROD INC	4	RUSS	21	15N	3W	330NL 330WL		SE SW	586	1726	SIL		1966	*	
1055	RATLIFF OIL PROD	3	GRITME H	21	15N	3W	330NL 330WL		SE SE	590	1742	SIL		1965	*	
1122	RATLIFF OIL PROD INC	3	RUSS	21	15N	3W	330NL 330EL		SE SW SW	589	1727	SIL		1965	*	
1069	RATLIFF OIL PROD	4	PICKETT J MALCOMB	21	15N	3W	330NL 330EL		NW SE	594	1734	SIL		1965	*	
1036	RATLIFF OIL PROD	3	PICKETT	21	15N	3W	990SL 330WL		SE	589	1728	SIL		1964	*	
1075	RATLIFF OIL PROD	7	PICKETT	21	15N	3W	330NL 330FL		SW SW	585	1719	SIL		1965	*	
1095	RATLIFF OIL PROD	8	PICKETT	21	15N	3W	330SL 464FL		NW SW	546	1725	SIL		1965	*	
479	BECKHAM DWIGHT	4	DAVEY	21	15N	3W	330SL 330WL		NE NE	587	1749	SIL		1964	*	
1052	RATLIFF OIL PROD	5	PICKETT	21	15N	3W	990NL 990WL		SE	591	1736	SIL		1965	*	
1066	BECKHAM DWIGHT	7	DAVEY FRED	21	15N	3W	330SL 330EL		NE NE	596	1749	SIL		1965	*	
1108	RATLIFF OIL PROD	9	PICKETT	21	15N	3W	330SL 330WL		NE SW	591	1726	SIL		1965	*	
1057	RATLIFF OIL PROD	4	GRITME H	21	15N	3W	330NL 330WL		SE SE	584	1751	SIL		1965	*	
1034	ALADDIN OIL DEVELOP	1-A	MARINE BANK TR	21	15N	3W	330SL 330EL		NW NW	587	1799	SIL		1964	*	
1040	RATLIFF OIL PROD	4	PICKETT	21	15N	3W	330SL 330WL		SE	587	1737	SIL		1965	*	
192	OIL MANAGEMENT INC	1	RUSS	30	15N	3W	330NL 330EL		SE SE	594	1756	SIL	21691	1951	*	
431	ALADDIN OIL DEV CO	2	DURBIN HELEN	30	15N	3W	330NL 330WL		SE SE	596	1749	SIL	45520	1963	*	
872	ALADDIN OIL DEV CO	1	DURBIN	30	15N	3W	330SL 330EL		SE	596	1749	SIL		1976	*	
22573	CAREY JOHN UTL	10	MUONE CUMM	31	15N	3W	330SL 330EL		NW SW SE	586	1795	SIL		1966	*	
846	BURN OAK DEV CO	1	SIMPSON E B	31	15N	3W	330NL 330WL		NW	591	1777	SIL	3524P	1966	*	
867	ALADDIN OIL DEV CO	1-A	HUMERDOLK C	31	15N	3W	330NL 330WL		SE SE	591	1766	SIL	45519	1963	*	
1726	KAPP L A JR	1	MUNSON	31	15N	3W	330NL 330EL		SW NE	590	1762	SIL		1971	*	
1739	JOHN CAREY UTL	1	HUMERDOLK CARROL	31	15N	3W	330NL 330WL		SE	589	1775	SIL		1972	*	
22190	CAREY JOHN UTL	1	SIMPSON-MUONE	31	15N	3W	990NL 1980EL		NE	588	1747	SIL		1975	*	
22178	CAREY JOHN UTL	1	MUONE	31	15N	3W	330SL 330EL		NENE	586	1764	SIL		1975	*	
22407	CAREY JOHN UTL	1	MUONE CUMM	31	15N	3W	990NL 330WL		NENE	586	1775	SIL		1975	*	
22524	CAREY JOHN UTL	1-B	SIMPSON CUMM	31	15N	3W	330SL 330WL		SE NE	589	1782	SIL		1975	*	
22284	CAREY JOHN UTL	2	MUNSON	31	15N	3W	330NL 330WL		SW NE	593	1764	SIL		1975	*	
766	WATERS JAMES F	2	WATERS													

SANGAMON COUNTY

County no.	Company or operator	Hole no.	Farm	Sec.	T.	R.	Spot location	Corner	Quarter of Section	Logging ref. elev. (ft)	Total depth (ft)	Age of deepest unit pen.	ISGS sample set no.	Date comp.	Geophys. logs
789	DONNEWALD JAMES H	5	BELL	52	15N	3W	330NL	330WL	NE	591	1749	STL		1962	*
908	M H & S OIL CO	1	WATERS J F	52	15N	3W	330NL	330EL	SW SE	590	1764	SIL	46131	1964	*
928	PETROLINI CORP	1-P	ROUCHE A E COMM	52	15N	3W	330NL	330EL	SW	591	1794	DEV		1962	
782	DONNEWALD JAMES H	2	BELL	32	15N	3W	330NL	330EL	NW NW	593	1775	SIL		1962	*
864	M H & S OIL CO	1-A	MCCUSH L S	32	15N	3W	330NL	330EL	SE SE	591	1780	SIL		1963	
862	M H & S OIL CO	2-A	MCCUSH	32	15N	3W	330NL	330WL	SE SE	591	1780	SIL	45233	1963	
778	DONNEWALD JAMES H	1	BELL	32	15N	3W	330SL	330EL	NE NW	593	1765	SIL	42280	1962	*
1017	RATLIFF OIL PROD INC	2	GRIEME	32	15N	3W	330SL	990WL	SE NE	590	1793	SIL		1964	
1008	M H & S OIL CO	1-A	WATERS J F	52	15N	3W	330SL	330WL	SE	586	1790	SIL		1964	
1137	RATLIFF OIL PROD INC	6	BELL	52	15N	3W	330NL	660WL	SE NW	588	1791	SIL		1967	
22306	HALE RESOURCES & ENR	1-A	BELL	52	15N	3W			NENENW	590	1750				*
1296	JURVAN JAMES	1	MARSH	1	15N	4W	330NL	330WL	SW SE	539	1680	SIL	55750	1968	
1874	ALADDIN OIL DEVELOP	1	REVERIDGE	1	15N	4W	1415NL	330EL	NE	545	1655			1973	
666	CARTEN JAMES E	1	BAKER W L	2	15N	4W	330SL	330EL		546	1718	SIL		1960	*
1221	ALADDIN OIL DEV CO	1	PETERS ROBERT	2	15N	4W	330SL	330WL	NW NW SW	582	1620	SIL		1967	
1101	ALADDIN OIL DEV CO	1	RAPS NAUMI	3	15N	4W	330SL	330EL	NW	575	1625	SIL		1965	
1097	ALADDIN OIL DEV CO	1	BAKER COMM	3	15N	4W	330WL	330WL	NE SW SE	580	1650	SIL		1963	
1108	ALADDIN OIL DEV CO	1-B	RAPS	3	15N	4W	330SL	330WL	NE	580	1613	SIL		1963	*
1099	ATKINS & HALE	1	KALO	3	15N	4W	330SL	330EL	NE NW	582	1670	SIL		1965	*
1065	KIRKMAN & MAGLIU	1	KLEINSCHMIDT JOHN R	3	15N	4W	330NL	330WL	NE SW	571	1601	SIL	51749	1963	
1107	ALADDIN OIL DEV CO	2	HART L F	3	15N	4W	330NL	330WL	SE	579	1624	SIL		1965	*
1103	ALADDIN OIL DEV CO	1-A	RAPS NAUMI	3	15N	4W	330SL	990EL	NE	579	1650	SIL		1963	
1094	ALADDIN OIL DEV CO	1	SULLIVAN-MUNSTER	3	15N	4W	330SL	330WL	NW NE	580	1650	SIL		1965	
1147	ALADDIN OIL DEV CO	1	GABRIEL COMM	3	15N	4W	330SL	330WL	SE NW NW	581	1650	SIL		1965	
1079	FANLEIT JOHN	1-A	KLEINSCHMIDT	3	15N	4W	330SL	330WL	NE SW	575	1638	SIL		1963	*
1071	ALADDIN OIL DEV CO	1	HART L F	3	15N	4W	330NL	330FL	SW	581	1610	SIL		1965	*
1016	HUMELER & GOLDBECK	1	TAFT ESTIAE	3	15N	4W	330SL	660WL	SW	560	1649	SIL	50232	1964	
1072	RATLIFF OIL PROD INC	1	TAFT	3	15N	4W	330SL	330EL	SW	560	1622	SIL	52302	1965	
22039	WENNER JESSE	1	BAKER WM	3	15N	4W			NWSWSE	570	1633			1974	
958	SANGAMON DEV CO	1	RAUMHARDT HUGO	4	15N	4W	330SL	330WL	SE SE	576	1611	SIL	44919	1960	
888	SANGAMON DEV CO	1	SCOTT-AUBY COMM	4	15N	4W	330SL	660WL	SE NW	536	1600	SIL	45252	1963	
1076	STESKAL ET AL	1	HART WALTER L	4	15N	4W	330SL	660EL	NE NE	545	1615	SIL	52402	1963	
607	KRACHIK OTTO	1	GRAHAM GEO	6	15N	4W	330SL	330WL	NW SW	535	1600	SIL	32858	1950	
427	COLLINS BROS CO	1	BENNETT ROS	9	15N	4W	330NL	330WL	SE	541	1621	SIL	24900	1950	*
767	STANLEY H C	1	TAFT JENNIE G	9	15N	4W	925NL	1237WL	SW	541	1605	SIL	41651	1961	*
889	ATKINS & HALE	1	HENNETT	9	15N	4W	330SL	720FL	NE SE	578	1682	SIL	49405	1963	*
1073	WOLF KILHARU C	1	TAFT EMMA	9	15N	4W	330NL	330WL	SE NE	581	1640	SIL	51743	1965	*
22141	TRIPLE W OIL CO	1	TAFT	9	15N	4W	600SL	330EL	NW	539	1649			1975	
391	ALADDIN OIL DEV CO	1	FAIRCHILD CHARLES	10	15N	4W	330NL	330FL	SE SE	580	1660	SIL		1967	*
957	ALADDIN OIL DEV	1	ROEMME ELMER	10	15N	4W	330SL	330WL	SE NW	574	1654	SIL	49435	1964	*
927	ATKINS & HALE	1	ROEMME	10	15N	4W	330NL	330EL	NW	594	1721	SIL	46770	1964	*
1219	ALADDIN OIL DEV CO	1	WANLESS-MUHLENS	10	15N	4W	365NL	330WL	SW SE	547	1632	SIL		1967	
1218	ALADDIN OIL DEV CO	2	FAIRCHILD	10	15N	4W	330SL	330WL	SE SE	571	1625	SIL		1967	
1240	CENTURIAN OIL CO	2-A	CHANDLER HEIRS	10	15N	4W	330SL	330EL	NE SE	576	1631	SIL		1967	*
1135	MIDLAND OIL DEV CO	1	PETERS ROBERT	10	15N	4W	330SL	330FL	NE	579	1661	SIL		1966	
1356	CAREY JOHN OIL CO	1	DUBAN	10	15N	4W	330SL	330EL	NW NE	574	1653	SIL		1969	*
1299	ALADDIN OIL DEV CO	3	FAIRCHILD	10	15N	4W	330SL	330EL	SE	580	1650	SIL		1968	
1439	CAREY JOHN OIL	1	PETERS ROBERT	10	15N	4W	330SL	330WL	SW NE	580	1650	SIL		1969	
449	MIDLAND OIL DEVELOP	0000	FAIRCHILD	11	15N	4W	330SL	330WL	SE SW	581	1651	SIL		1970	
840	BIRSELL ALBERT	1	CHANDLER HEIRS	11	15N	4W	330NL	330WL	SE SW	576	1690	SIL	43274	1962	*
867	PHILL FRED	1	BAKER W L	11	15N	4W	600SL	330WL	SE NW	575	1643	SIL		1963	
1249	ALADDIN OIL DEV CO	1-A	FAIRCHILD	11	15N	4W	330SL	330WL	SW	580	1630	SIL		1968	*
1248	CENTURIAN OIL INC	1	FAIRCHILD	11	15N	4W	330NL	330WL	SW SW	580	1609	SIL		1960	*
1250	CENTURIAN OIL INC	3-A	CHANDLER	11	15N	4W	330SL	330FL	NW SW	582	1614	SIL		1960	*
1243	CENTURIAN OIL INC	1-A	CHANDLER HEIRS	11	15N	4W	330SL	330WL	NW SW	580	1608	SIL		1967	*
1642	HELM PEIRU CO	1	BAKER	11	15N	4W	330NL	330FL	NW	570	1678	SIL		1968	
1465	CAREY JOHN OIL CO	1	CHANDLER	11	15N	4W	330SL	330WL	NE SW	580	1661	SIL		1969	*
1424	CAREY JOHN OIL	2-A	CHANDLER	11	15N	4W	330NL	330WL	NE SW	580	1660	SIL		1969	*
1435	ALADDIN OIL DEVELOP	5-A	FAIRCHILD	11	15N	4W	330NL	330WL	SE SW	581	1675	SIL		1969	*
22027	HEISSINGE ROBERT	2	HOLLOWAY	11	15N	4W			NWNSE	581	1645			1974	
22041	CAREY JOHN OIL	4	CHANDLER HRS	11	15N	4W	330NL	330WL	SE	581	1647			1974	
22016	CAREY JOHN OIL	3	CHANDLER HRS	11	15N	4W	600NL	330FL	SW	580	1630			1974	
1615	HELM PEIRU CO	2-A	FAIRCHILD M R	13	15N	4W	330NL	330WL	SE SW	586	1755	SIL		1970	
1406	HELM PEIRU CO	1	FAIRCHILD	13	15N	4W	800NL	330WL	NE SW	585	1720	SIL		1969	
1791	HELM PEIRU CO	2	PUFFENBERGER	13	15N	4W			NESWSW	585	1742			1970	
1426	HELM PEIRU CO	1	PUFFENBERGER	13	15N	4W	330SL	330EL	NW SW	586	1695	SIL		1969	
1412	HELM PEIRU CO	1-B	FAIRCHILD M R	13	15N	4W	330SL	330WL	SE NW	582	1749	SIL		1969	
1620	HELM PEIRU CO	3	PUFFENBERGER	13	15N	4W	330NL	330WL	SW SW	484	1713			1970	
1411	HELM PEIRU CO	1-A	FAIRCHILD M R	13	15N	4W	330SL	330WL	NW	582	1722			1969	
22500	DUDGE J U	1	RITTEKHAUS	13	15N	4W	600SL	330WL	SE SW	580	1725	SIL		1975	
430	HIRSTEIN & KETTER	1	FAIRCHILD	14	15N	4W	330NL	330WL	SE NW	583	1800	SIL	20747	1965	
1117	ATKINS & HALE	1	PUFFENBERGER	14	15N	4W	330SL	330FL	NE SE	584	1726	SIL	53516	1960	*
1207	ALADDIN OIL DEV CO	3-A	FAIRCHILD	14	15N	4W	330NL	990WL	NW	579	1672	SIL		1968	
1301	ALADDIN OIL DEV CO	2-A	FAIRCHILD	14	15N	4W	330NL	330WL	NW	580	1653	SIL		1968	
1302	ALADDIN OIL DEV CO	4-A	FAIRCHILD CHARLES	14	15N	4W	990NL	330WL	NW	578	1664	SIL		1968	
1621	HUDSON W B	1	CUE	14	15N	4W	330SL	330FL	NWSW	580	1670			1970	
1640	HELM PEIRU	1	CUE	14	15N	4W	330NL	355EL	NE SW	580	1694			1970	
1632	SHAWN OIL CO	4	CUE	14	15N	4W	330SL	330FL	NW SW	585	1690	SIL		1971	
1661	CAREY JOHN CO	1	SIMPSON	14	15N	4W	326SL	712WL	SW	585	1708	SIL		1971	*
1728	KAPP L H JR	1	FRAZEE	14	15N	4W	330NL	330EL		585	1724			1971	
1626	HUDSON W B	2	CUE	14	15N	4W			NENWSW	581	1671	SIL		1970	
1665	CAREY JOHN CO	1	SIMPSON-PUFFENBERGER	14	15N	4W	330SL	335WL	SE SW	585	1744	SIL		1971	*
1291	MIDLAND OIL DEV CO	1-A	FAIRCHILD	15	15N	4W	330NL	330EL	NE	574	1638	SIL		1968	*
1232	ALADDIN OIL DEV CO	1	RAUMHARDT WALTER	15	15N	4W	330NL	330EL	SW NE	579	1663	SIL		1967	
1305	MIDLAND OIL DEV CO	3	FAIRCHILD	15	15N	4W	990SL	330EL	NE	580	1643	SIL		1968	
1251	MIDLAND OIL DEV CO	2	FAIRCHILD	15	15N	4W	875NL	330FL	NE	577	1632	SIL		1967	*
1292	MIDLAND OIL DEV CO	1-A	FAIRCHILD	15	15N	4W	330NL	330EL	NE	574	1636	SIL		1968	*
1220	MIDLAND OIL DEV CO	1	FAIRCHILD	15	15N	4W	330NL	600EL	NE	578	1623	SIL		1967	
1398	MIDLAND OIL DEVELOP	2-A	FAIRCHILD	15	15N	4W	990NL	400EL	NE	578	1653	SIL		1967	
659	ARMH DRUG & PROD	1	SHERMAN-ST CLARK	16	15N	4W	330SL	330WL		570	1675	SIL	35479	1960	*
551	SKILES OIL COMP	1	BIRU W C	17	15N	4W	330NL	330EL	SE SW	572	1723	SIL	27743	1967	*
647	MUDDY A D	1	SMITH HEIRS M R	20	15N	4W	330SL	330WL	NW NW	541	1596	SIL	35268	1960	
759	MCCLELLAND GEORGE	1	DANNENBERGER	20	15N	4W	330NL	330FL	SE SE	560	1651	SIL		1961	
678	LARSEN ARTHUR	1	DANNENBERGER M	20	15N	4W	330SL	330FL		547	1617	SIL	36740	1960	*
673	DEWATIS E ASSC	1	HERNDON HEIRS	20	15N	4W	330SL	990WL	SE	571	1650	SIL	36412	1960	*
871	ALADDIN OIL DEV CO	1	MATTINGLEY	20	15N	4W	330SL	330WL	NE	573</					

SANGAMON COUNTY

County no.	Company or operator	Hole no.	Farm	Sec.	T.	R.	Spot location	Corner	Quarter of Section	Logging ref. elev. (ft)	Total depth (ft)	Age of deepest unit pen.	ISGS sample set no.	Date comp.	Geophys. logs
679	TROOP R H	2	PYLE J L	21	15N	4W	660SL 330WL		NE SW	586	1654	SIL		1960	*
771	WOLF & HANALLETIA	1	CHARD	21	15N	4W	660NL 330EL		NW SE	583	1635	SIL	41786	1961	
667	TROOP R H	2	CLARK F L	21	15N	4W	330NL 330WL		SW SW	566	1591	SIL		1960	*
649	ALADDIN OIL DEV CO	2	SCOTT T E	21	15N	4W	330NL 330WL		SW	587	1685	SIL		1960	
751	ALADDIN OIL DEV CO	2	PYLE J L	21	15N	4W	330NL 330WL		SE SW	591	1617	SIL	42041	1961	
695	TROOP R H	2-A	CLARK F L	21	15N	4W	330NL 480WL		SW SW	582	1582	SIL		1960	
715	WARREN WALLACE W	1	PYLE J L	21	15N	4W	330NL 330WL		NE SW	576	1617	SIL		1961	
785	WOLF RICHARD	2	CHARD	21	15N	4W	330NL 330WL		SE	583	1636	DEV	42423	1962	
671	ALADDIN OIL DEV CO	1	HAYES CUMM	21	15N	4W	330SL 430EL		SW NW	579	1642	SIL		1960	*
656	TROOP R H	1	PYLE J L	21	15N	4W	330SL 330WL		NE SW	581	1625	SIL		1960	*
710	MAVIS ALVIN M	1-A	MAVIS	21	15N	4W	405SL 330WL		SE NW	578	1620	SIL		1961	*
662	TROOP R H	1	CLARK F L	21	15N	4W	330NL 330EL		SW SW	583	1613	SIL		1960	*
661	ALADDIN OIL DEV CO	3	SCOTT	21	15N	4W	330SL 330WL		NW SW	566	1605	SIL		1960	*
841	WOLF & HANALLETIA	1	PYLE	21	15N	4W	660NL 330EL		SW	582	1624	SIL		1962	
792	MAVIS ALVIN M	3	MAVIS	21	15N	4W	330SL 330WL		NE NW	577	1705	SIL	42767	1962	
1074	HUTCHISON DOUGLAS	2	NAFFIZIGER	21	15N	4W	330SL 710EL		SW NE	583	1640	SIL		1965	
1242	M K H & W DRG	1	PYLE JOHN	21	15N	4W	330SL 440WL		NE SW	583	1625	SIL		1967	
1098	HUTCHISON DOUGLAS	3	NAFFIZIGER	21	15N	4W	990SL 710EL		SW NE	584	1622	SIL		1965	
1062	HUTCHISON DOUGLAS	1	NAFFIZIGER	21	15N	4W	330SL 430EL		SW NE	578	1634	SIL		1965	
1052	HUTCHISON W	1	NAFFIZIGER-MAVIS	21	15N	4W	330SL 330EL		NW	581	1633	DEV		1965	
1116	HUTCHISON DOUGLAS W	1	PYLE	21	15N	4W	560NL 330EL		SW	582	1618	SIL		1965	
1300	ALADDIN OIL DEV CO	1	PYLE JOHN	21	15N	4W	990SL 330EL		SW	583	1670	SIL		1960	
648	FISHER ROBERT G	1	FLEMING	22	15N	4W	330NL 330WL		NE SW	577	1680	SIL	35269	1960	
674	ALADDIN OIL DEV CO	1	FRAME	22	15N	4W	330SL 430WL		NW NW	573	1661	SIL	42305	1960	
1121	ATKINS & HALE	1	PARK-TODIN	22	15N	4W	330SL 330EL		NW SW	575	1683	SIL		1966	*
1083	CAREY JOHN OIL CO	1	FAIRCHILD CUMM	22	15N	4W	330NL 330EL		SE NE	580	1651	SIL		1971	*
1085	CAREY JOHN CO	1	CUE CUMM	22	15N	4W	330SL 330EL		NE NE	580	1716	SIL		1971	*
1608	HELM PEIRO	1-M	CUE C S	22	15N	4W	330NL 330EL		NE	577	1674	SIL		1971	*
1184	WEHER ERICK P	1	GHEOMY-SHOUP	22	15N	4W	330SL 990WL		NW	576	1800			1965	
22328	WERNER JESS	1	JONES	22	15N	4W	330SL 330EL		SW SW	577	1667			1975	
1309	ALADDIN OIL DEV CO	1	MAXHEIMER	23	15N	4W	330SL 330EL		NW	582	1725	SIL	56184	1968	
1684	CAREY JOHN CO	1	PUFFENBERGER	23	15N	4W	330NL 660WL		NW	584	1740	SIL		1971	*
1643	ALADDIN OIL CO	1-B	MAXHEIMER	23	15N	4W			NW SW	579	1724	SIL	57400	1970	
1697	ALADDIN OIL DEVELOP	1-C	MAXHEIMER	23	15N	4W			NW NW	580	1667			1971	
1605	CAREY JOHN CO	1	HERNDON	23	15N	4W	330SL 330WL		SE NE	587	1725	SIL	57024	1970	*
1453	ALADDIN OIL DEVELOP	1	FAIRCHILD ROBERT	23	15N	4W	330NL 330WL		NE SW	581	1716	SIL	56365	1969	*
1698	JOHN CAREY OIL	1-A	PUFFENBERGER	23	15N	4W	330NL 430WL		NW	581	1663			1971	*
1437	ALADDIN OIL DEV	1-A	MAXHEIMER	23	15N	4W	990SL 990EL		NW	583	1733	SIL	56891	1969	
1436	ALADDIN OIL CO	1	FAIRCHILD ROB	23	15N	4W	330NL 330WL		SE	585	1709	SIL	56884	1969	
1444	ALADDIN OIL DEV	1	PUFFENBERGER	23	15N	4W	990SL 330WL		NE	584	1718	SIL	56868	1969	
612	SUN OIL CO	1	CUE-GABEL	24	15N	4W	330SL 330EL		NW NE	585	1831	SIL	33950	1950	*
1607	CAREY JOHN CO	2	SPRINGFIELD BANK	24	15N	4W	330NL 330EL		SE	589	1762	SIL		1970	*
1606	CAREY JOHN CO	1	BRANEK	24	15N	4W	330NL 330EL		NW SE	593	1742	SIL		1970	*
580	ENGLE GEORGE S	1	MARSHALL-BELL	25	15N	4W	330NL 330WL		SW SW	581	1669	SIL	30591	1957	*
660	NEAT PEI DEV	1	ROBINSON	25	15N	4W	660SL 330EL		NE SE	584	1750	SIL	36055	1960	
772	TUXHORN BEN H	1	TUXHORN	26	15N	4W	330NL 330FL		SW SE	583	1716	SIL	41762	1961	
650	TUXHORN BEN H	2	TUXHORN	26	15N	4W	304SL 370FL		SW	576	1718	SIL	43489	1963	
1136	TUXHORN BEN H	1	TUXHORN BEN	26	15N	4W	355NL 1320WL		SE	590	1742	SIL		1966	
650	PARKS THURMAN ET AL	1	HENKELMANN	27	15N	4W	330SL 430FL		NE SE	586	1696	SIL	35574	1960	
657	RULLER EDWIN A	1	BERNY	27	15N	4W	330SL 330EL		SW SW	586	1700	SIL	35361	1960	
982	RICHARDSON E V	1	SIMPSON ELMER CUMM	27	15N	4W	693NL 330EL		SW NW	587	1674	SIL	50053	1964	*
799	ATKINS & HALE	1	HAAG	27	15N	4W	330NL 400FL		SW NW	590	1693	SIL		1962	*
644	SCHAEFER OIL CO	1	WILTSHIRE	28	15N	4W	400NL 330FL		NW	586	1680	SIL	35277	1960	
413	SMITH MILTON	1	WOOD CHARLES CUMM	28	15N	4W	330NL 330EL		NW SW	582	1822	CHMP		1955	
689	ALADDIN OIL DEV CO	1	SPONSLER	28	15N	4W	330NL 330WL			545	1610	SIL	37890	1960	
779	ATKINS & HALE	2	STOUT	28	15N	4W	330SL 330EL		NW	574	1704	SIL		1962	*
786	ATKINS & HALE	1	STOUT	28	15N	4W	330SL 330FL		NW NE	583	1703	SIL	42285	1962	*
670	ATKINS & HALE	1	PUSSUM FRUT CUMM	28	15N	4W	330NL 330WL		SW	569	1654	SIL	36437	1960	*
983	MAZZARINO M	1	SIEBERT-BIRD	28	15N	4W	330NL 330EL		SW SW	580	1657	SIL		1964	
702	MCELROY LYNN	1-M	SPONSLER	29	15N	4W	373NL 471EL			559	1614	SIL	36778	1960	
725	MORGAN & WILKINING	2-A	HERNDON	29	15N	4W	330SL 330WL		NE	547	1602	SIL		1961	
690	MURGAN & WILKINING	1	HERNDON E I AL	29	15N	4W	330SL 330EL		NE SW	585	1634	SIL	37491	1960	*
693	ALADDIN OIL DEV CO	1	SPONSLER CUMM	29	15N	4W	330NL 330FL		SW NE	526	1590	SIL	42405	1960	
676	YOUNG STEPHEN	1	HERNDON HEINS CUMM	29	15N	4W	330NL 330EL		SE SW	583	1629	SIL	36446	1960	*
692	MURGAN & WILKINING	2	MUHLER	29	15N	4W	330NL 660EL		NW SW	562	1630	SIL	36820	1960	*
813	M M & S OIL CO	1	MOHLER LEONARD	29	15N	4W	330NL 330EL		SW SW	576	1657	SIL		1962	*
1053	KRUSE CHARLES W	4	SPONSLER GEORGE	29	15N	4W	330NL 330FL		NE	556	1650	SIL	51725	1965	
22022	ODDGE J U	1	HERNDON	29	15N	4W	330NL 330WL		SE	574	1637			1974	
701	MURGAN & WILKINING	1-A	MILLER	31	15N	4W	330NL 330EL			546	1617	SIL	38772	1960	*
709	MCELLELLANU GEORGE	2	JACOBS C I	31	15N	4W	330SL 330FL		NE	581	1649	SIL		1961	
904	PRILL FRED	1	MILLER	31	15N	4W	330NL 330WL		SW NE	582	1672	DEV		1964	
1018	R B & ASSOCIATES	1	BEAM	31	15N	4W	330NL 330EL		SW	583	1677	SIL		1964	
808	BIRDSELL ALBERT	1	BRUNK F K	32	15N	4W	330SL 330EL		SW SE NW	593	1675	SIL	42490	1962	
737	MCELLELLANU GEORGE	3	JACOBS C J	32	15N	4W	330NL 100EL		NW NW SW	586	1668	SIL	41321	1961	
663	MCELLELLANU GEORGE	1	JACOBS C J	32	15N	4W	330SL 330WL		NW NW SW	580	1665	SIL	35811	1960	
677	MCELROY LYNN	1	MILLER	32	15N	4W	330NL 360EL		NW NW	565	1610	SIL	36529	1960	
668	MURGAN & WILKINING	1	MUHLER GEORGE	32	15N	4W	330NL 330WL		NE NW	574	1667	SIL	36063	1960	*
658	MURGAN & WILKINING	1	MINDER E D	32	15N	4W			NW	591	1698	SIL	35688	1960	
1083	CENTRAL BASIN EXPL	1	SPRUOSE	32	15N	4W	330NL 330FL		SW SE	595	1723	SIL	51626	1965	
1059	MIDLAND OIL DEV	2	JACOBS L J	32	15N	4W	330SL 330EL		NW SW	590	1695	SIL		1965	
1661	CAREY JOHN CO	1	MINDER	32	15N	4W	375SL 330EL		NE SE	583	1725	SIL		1971	
1921	MIDLAND OIL DEVELOP	1	JACOBS CUMM	32	15N	4W	330SL 660EL		NW SW	585	1705			1973	
1938	WERNER JESSE	1-M	JACOBS	32	15N	4W	370NL 455EL		SE SW	575	1750			1973	
787	MINDER & MINDER	1	MINDER	33	15N	4W	880SL 330WL		NE	580	1647	SIL		1961	
860	RICHARDSON E V	1	MINDER ERNEST D	33	15N	4W	330SL 330EL		NW	536	1630	SIL	43949	1963	
876	RICHARDSON E V	4	MINDER ERNEST D	33	15N	4W	718L 1321FL		NW	537	1624	SIL	44638	1963	
1289	HANSON OIL CO	1	MATTINGLY	33	15N	4W	330NL 330FL		SE SE	541	1666	SIL		1968	
1096	FAMCETT JOHN W	1	RENTSCHLER	34	15N	4W	330NL 330EL		SW SW	544	1688	SIL	52134	1965	
1390	R & D DEVELOPMENT	1-A	RENTSCHLER	34	15N	4W	330NL 330WL		SE SW	550	1664	SIL		1969	
1260	CENTURIAN OIL INC	2	RENTSCHLER	34	15N	4W	330SL 330WL		SE SW	665	1649	SIL		1960	*
1264	CENTURIAN OIL INC	1	RENTSCHLER	34	15N	4W	330SL 330EL		SW SW	582	1643	SIL	55501	1960	*
1672	CAREY JOHN OIL CO	1	WADDLE	34	15N	4W	990NL 990EL		NE	582	1630	SIL		1971	
1759	R & D DEVELOPMENT	2	CARTER	34	15N	4W	330NL 330EL		SW NE	582	1795			1972	
1691	KRACHIK EMIL	1	WALUMIRE	34	15N	4W			NE SW	544	1640	SIL	57597	1971	
1839	HOMIER OIL ASSOC	3	CARTER	34	15N	4W	330NL 330EL		SE	589	1704				

SANGAMON COUNTY

County no.	Company or operator	Hole no.	Farm	Sec.	T.	R.	Spot location	Corner	Quarter of Section	Logging ref. elev. (ft)	Total depth (ft)	Age of deepest unit pen.	ISGS sample set no.	Date comp.	Geophys. logs
1872	HOMER OIL ASSOC	3	WALUMIER	34	15N	4W	330SL 330EL		NW	585	1720			1973	
1940	HOMER OIL ASSOC	4	WALUMIER	34	15N	4W	660NL 330EL		NE SW	567	1689			1975	
22002	HOMER OIL ENTERPRI	6	CARTER	34	15N	4W	330SL 660WL		NE	584	1700			1973	
1922	HOMER OIL ENTERPRI	5	CARTER	34	15N	4W	530SL 330EL		NWSE	570	1692			1973	
675	ATKINS & HALE	1	HUMBLE-JOHNSON	35	15N	4W	330NL 330EL		SW NE	588	1790	SIL	37210	1960	*
857	HOMER OIL ASSC	1	GREEN CUMM	35	15N	4W	330SL 330EL		SW	577	1714	SIL	43408	1963	
865	HOMER OIL ASSC	1	JOHNSON EFFIE D	35	15N	4W	330SL 330EL		NE SW	589	1724	SIL	43932	1963	
1127	HOMER & CAMPFIELD	1	RUMAUDEUR	35	15N	4W	330SL 660EL		SW SW	583	1733	SIL		1966	
1630	COMANCHE OIL CORP	1	MARINE-BANK SMITH	35	15N	4W	330NL 660WL		NW NW	582	1689	SIL	57262	1970	
755	ATKINS & HALE	1	NORTH-BURKEIT	36	15N	4W	330SL 330EL		SW SW	593	1810	SIL	41903	1961	*
22369	CAREY JOHN	1-C	MUNSON	36	15N	4W	330NL 330FL		SESE	589	1780			1976	*
119	JUNCTION MINING CO	1	LOOSE R D	5	15N	5W			SE	575	1500	SIL		1975	
1131	R R & ASSOC	1	MILLER	13	15N	6W	330SL 330EL		NW SW	601	1475	SIL	54244	1966	
260	LEATHERS A G	1	MURKMAN	24	15N	6W			NW SE	617	1403	CHMP	5321	1939	
1351	BENNETT I R	1	MURKMAN	24	15N	6W	330NL 330WL		SE NW	621	1430	SIL	56214	1969	
846	SCHIEF HERBERT A	1	DRENNEN ARTHUR	33	15N	6W	330NL 330EL		NW	619	1445	SIL	43403	1962	
193	GERHARDT & GERHARDT	1	PULS JOHN	15	15N	7W	330NL 330WL		NE SW	633	1450	SIL	22371	1962	
593	BRIANS AUDREY MAE	1	THORNTON THOMAS F	23	15N	7W	330NL 330WL		SW NW	633	1811	CHMP	30713	1958	*
586	BRIANS AUDREY MAE	1	THORNTON MELLA M	24	15N	7W	330NL 330FL		SE SW	633	1821	CHMP	30515	1957	*
126	WILLIAMS ET AL	1	KING ROY	24	15N	7W			SW NE	633	955	CHMP	2717	1938	
1940	RUESCH WALTER	1	RUESCH WALTER	14	15N	8W			NW SW	646	1592			1973	
213	SUN OIL CO	1	HLAIR CHARLES L	6	16N	1W	330NL 330WL		NW	604	1747	SIL	21259	1956	*
22305	CURLEY W ANDREW	1	PICKARELL JOHN	18	16N	2W	330NL 330EL			574	1741		60126	1975	
595	GEORGE T W	1	KENT JAMES F	24	16N	2W	330SL 330WL			602	1851	SIL		1958	*
22370	CAREY JOHN OIL	1	WHITEN	24	16N	2W	330NL 330WL		SE	605	1860			1976	*
22490	HOMER OIL ENTERPRI	1	SMITH GEORGE	66	16N	2W			SW SW	563	1792			1974	
1831	GENTILE PAT	1	GARVEY	30	16N	2W	330SL 330WL		NW	570	1771		58207	1972	
1765	HANSON OIL	1	REYNOLDS	32	16N	2W	990SL 990WL		SWSE	579	1810			1972	*
1824	KUONS & FRANK PETRO	1	BULLARD R S EST	33	16N	2W	1055SL 477EL		SWSE	592	1837		56407	1972	
22086	HOMER OIL ENTERPRI	1	MUIKS	35	16N	2W	330NL 660EL		NW	551	1803			1974	
22555	PUTTER GERALD	1	RHOCK	35	16N	2W	330NL 330EL		NWNE	562	1785	SIL		1971	
597	LUGAN OIL CO	1	WELCH MARY A	6	16N	3W	330SL 330WL		SE	606	1703	SIL	33050	1958	*
964	R R & ASSOCIATES	1	GAULE	12	16N	3W	330SL 330WL		SE SE	607	1750	SIL	49912	1964	
903	CARRIER MILTON	1	MATHEWS JOHN C	19	16N	3W	330SL 330WL		NW	575	1672	SIL	46130	1963	
1666	MIDLAND OIL CO	1	MURGAN HEIRS	19	16N	3W	330SL 330EL		NW SW	583	1705			1971	*
1254	KRALHIK JOHN	1	GUTISCHALIK ALICE	20	16N	3W	330NL 330WL		NE SE	604	1729	SIL		1966	
1840	CURLEY W ANDREW	1	PICKARELL	23	16N	3W	330SL 990WL		SE	581	1715			1972	
1829	CURLEY W ANDREW	1	STRUM W J	23	16N	3W	330SL 330WL		NESE	552	1711		58169	1972	
22191	CURLEY W ANDREW	1	CUCHRAN NIENA G	24	16N	3W	660SL 330WL		SE	594	1746			1975	
22143	CURLEY W ANDREW	1	SMITH ELBERT S	24	16N	3W	990SL 990EL		SENE	591	1751		59704	1972	
1828	CURLEY W ANDREW	2	STRAWKAS	25	16N	3W	330NL 330EL		SWNE	579	1745			1972	
1814	CURLEY W ANDREW	1-C	STRAWKAS	25	16N	3W	330SL 330WL		NW	582	1748		****	1972	
1845	CURLEY W ANDREW	5-C	STRAWKAS	25	16N	3W	330SL 330EL		SWNW	585	1753			1972	
1843	CURLEY W ANDREW	2-C	STRAWKAS	25	16N	3W	330NL 330FL		SWNW	588	1745			1973	*
1821	ALADDIN OIL DEVELOP	1	MENDENHALL BRUS	25	16N	3W	330NL 330WL		SW	572	1745			1972	
1862	CURLEY W ANDREW	1	STRAWKAS	25	16N	3W	330NL 330EL		NW	590	1750	SIL		1972	
22153	CURLEY W ANDREW	7-C	STRAWKAS	25	16N	3W	330SL 330NL		NE NW	590	1760			1975	*
1906	CURLEY W ANDREW	4-C	STRAWKAS	25	16N	3W			NW NW	592	1740			1973	
22003	CURLEY W ANDREW	6-C	STRAWKAS	25	16N	3W	330NL 330WL		NE NW	591	1753			1974	*
22037	CURLEY W ANDREW	5-C	STRAWKAS	25	16N	3W	660NL 330EL		NW NW	592	1776			1974	
1904	CURLEY W ANDREW	3-C	STRAWKAS	25	16N	3W	330SL 330WL		NW NW	586	1753			1973	
1858	HOMER OIL ASSOC	1	RHOICE	26	16N	3W	330NL 330WL		SESE	580	1760			1972	
1816	FUNDERBURK E A	1	MENDENHALL	26	16N	3W	330NL 330EL		SENE	587	1761			1972	
1822	ALADDIN OIL DEVELOP	1	METCALF KENNETH R	26	16N	3W	330NL 330EL		SE	584	1746			1975	
1873	ALADDIN OIL DEVELOP	2	METCALF ET AL	26	16N	3W	330SL 330EL		NESE	564	1720			1972	
1861	CURLEY W ANDREW	1	OSTERMEIER DONALD F	26	16N	3W	330SL 330EL		NE	577	1752			1972	
22001	HOMER OIL ENTERPRI	2	RHOICE	26	16N	3W			SE SW	595	1759			1974	
195	LESH OIL CO	1	METCALF H L	27	16N	3W	330NL 330WL		NE	581	1805	SIL	25002	1954	*
22534	KUCH EDWARD C	1	SCHAFER	27	16N	3W	330SL 330FL		SW SW	591	1825	DEV	60890	1977	*
22371	CAREY JOHN OIL	1	PARK	27	16N	3W	330NL 330EL		SESE	596	1785			1976	*
827	FULK P & A	1	HEISS	30	16N	3W	330SL 330EL		SW SW	586	1735	SIL	42996	1962	*
844	KLUZEK STANLEY W	1	KLUZEK STANLEY W	31	16N	3W	631SL 372EL		NE SE	594	1770	SIL	44776	1963	
1372	DODGE J U	1	MATTHEWS JOHN	31	16N	3W	330NL 660WL		SW	560	1663	SIL	56268	1969	
1602	DODGE J U	1	MARCH	31	16N	3W	330SL 330WL		SE NW	590	1673	SIL	57428	1971	
1764	ALADDIN OIL DEVELOP	1	KLUZEK FRANK CDM	31	16N	3W	890SL 330FL		SE SW	541	1680	SIL		1971	
817	ATKINS & HALE	1	BROOKS	32	16N	3W	330NL 330WL		SE	592	1768	SIL	43079	1962	*
833	ATKINS & HALE	1	DARNELL	32	16N	3W	330SL 660EL		NW SE	594	1769	SIL	43078	1962	*
844	ATKINS & HALE	1	ACOX	32	16N	3W	330SL 330EL		NE SE	604	2300	CHMP		1962	*
834	FULK P & A	1	JOHNSON	32	16N	3W	330SL 330WL		NE	599	1752	SIL	43077	1962	*
835	FULK P & A	1	MATHEWS	32	16N	3W	330SL 330WL		NW NE	536	1699	SIL	43495	1962	*
837	FULK PERRY	2	BROOKS L B	32	16N	3W	330NL 330WL		SW SE	574	1713	SIL		1962	*
1616	CAREY JOHN CO	1	BROOKS CARL	32	16N	3W	330SL 330EL		NE NE	595	1767	SIL		1970	*
22009	COMANCHE OIL	1-R	BROOKS	32	16N	3W	330NL 660EL		SW NW	545	1714			1974	*
22089	COMANCHE OIL CORP	2-R	BROOKS	32	16N	3W			NWSE	534	1703			1975	
634	FULK PERRY	1	NIXON	33	16N	3W	330NL 330EL		SW	595	1786	SIL	34482	1959	*
877	MYERS THEO	1	POWERS	33	16N	3W	330NL 330EL		NW NW	570	1747	SIL	44422	1963	
21999	BRANDIS DAVID J	2	NIXON	33	16N	3W	330SL 330EL		NW SW	607	1769			1974	
196	PERARUT CLIFFURD	1	SCHNITKING HARRY	34	16N	3W	332SL 332EL		NE SW	600	1800	SIL	25086	1954	
749	MAVIS AL	1	BUNN	35	16N	3W	330SL 330WL		NW SW	594	1812	SIL	41026	1961	*
1820	BENNETT I R	1	SPFLD MARINE BK TR	35	16N	3W	330NL 330WL		SWNE	595	1776		56310	1972	
1868	ALADDIN OIL DEVELOP	1	SCHLIPF & VAN METER	36	16N	3W	330SL 330EL		NE NW	596	1774			1972	
723	KRONN WILLIAM H	1	KAMM	19	16N	4W	525NL 330WL		SE NE	596	1640	SIL	41970	1961	*
707	KRONN WILLIAM H	1	MCGUE	20	16N	4W	658SL 125EL		SW NW	592	1633	SIL	39140	1961	*
553	V S & S OIL CO	1	JESS ESTATE	22	16N	4W	330NL 330EL		SW	5					

SANGAMON COUNTY

County no.	Company or operator	Hole no.	Farm	Sec.	T.	R.	Spot location	Corner	Quarter of Section	Logging ref. elev., (ft)	Total depth (ft)	Age of deepest unit pen.	ISGS sample set no.	Date comp.	Geophys. logs
924	ATKINS & MALE	1	SPITZER-SARA+TEX	9	16N	6W	330NL	330WL	SW NW	594	1302	SIL	46773	1964	*
948	ATKINS & MALE	1	PICKETT	19	16N	6W	660NL	330WL	NE	579	1325	SIL	47934	1964	*
998	V S & S OIL CO	1	MARTIN HEIRS	5	16N	7W	330NL	330WL	SW	617	1320	SIL	31218	1958	
628	REETER & HIRSTEIN	1	WHITE	29	16N	7W	330SL	330WL			1095	SIL	34342	1959	
1024	ROBISON M F	1	GOFF	34	16N	7W	370SL	407EL	SW SW	590	1308	DEV	51302	1964	*
714	COOK R A	1	DAVIN	2	16N	8W	330NL	330EL	SW	625	1106	SIL	40855	1961	
173	WIRTH EDWARD LEE	1	WILLIAMSON	34	16N	8W	330NL	330WL	NE	635	1257	SIL	24481	1954	
627	V S & S OIL CO	1	BRYSON	15	17N	3W	330NL	330WL	NE SE	613	1740	SIL	34455	1959	*
886	WOLF & KANALLETTA	1	LYNN-ROBINSON	16	17N	3W	330NL	330WL	NE SE	635	1721	SIL	44968	1963	*
197	CUNNINGHAM E J	1	HAMILTON MABEL N	25	17N	3W	330NL	330EL	NW SW	610	1758	SIL	25269	1954	*
845	WOLF & KANALLETTA	1	HUTCHISON	28	17N	3W	330SL	330WL	SE	624	1739	SIL	43649	1962	*
1015	ATKINS & MALE	1	WILSON GEORGE	32	17N	3W	660NL	330NL	NE NW	641	1720	SIL	47079	1963	*
746	ROBINSON JACK	1	CRAVENS JAMES R	33	17N	3W	330NL	330WL	NE NW	606	1742	SIL	41526	1961	*
208	RINGGER HENRY M	1	JACOBS FRED	23	17N	4W	330NL	330WL	NE SE	570	1600	SIL	21354	1951	
209	KLUZEK & WARREN	1	LUNG MABEL	33	17N	4W	330SL	330EL	SW NE	577	1631	SIL	24890	1954	*
762	JOB OIL CO	1	ENNO LOHM	23	17N	6W	330NL	330WL	SW SE	520	1550	CINC	42574	1961	
449	V S & S OIL CO	1	TOLAN	32	17N	6W	330NL	550WL		603	1842	CHMP		1955	
78		1	PELHAM D C	32	17N	6W					1823	CHMP			
995	KHALMIK OTTO	1	TOLAN JOHN	33	17N	6W	330SL	330EL	NE SW	580	1750	CHMP	51278	1964	
698	KHACHIK OTTO	1	KERN STELLA	33	17N	6W	330NL	370EL		583	1600	CINC	38603	1960	
1064	BARTOLO & KLEIN	1	MCMILLEN	28	17N	7W	330SL	330EL	NW SE	618	1201	SIL	52041	1965	

SCHUYLER COUNTY

87	OHIO OIL CO	1	LOWE J	18	1N	1E			NWSE	435	922	CHMP		1922	
333	PERARDI C	1	KETIENING	3	1N	1W	330SL	330EL	NESE	605	705	CINC	41198	1961	
253	PERARDI C	1	BURNSIDE	4	1N	1W	330NL	330EL	SW	620	791	CINC	36406	1960	
279	PERARDI C	3	BURNSIDE	5	1N	1W	330NL	330EL	SE	604	917	CHMP	31129	1960	
278	PERARDI C	1	ACKERS	9	1N	1W	330NL	330WL	NE	555	936	CHMP	37128	1960	
274	PERARDI C	2	BURNSIDE	10	1N	1W	330NL	330WL	NENE	625	1001	CHMP	36407	1960	
351	PERARDI C	1	WARU C	10	1N	1W	330NL	330EL	NESE	604	700	CINC	41994	1961	
336	PERARDI C	1	UITER	12	1N	1W	330NL	1650EL	SE	605	680	SIL	41994	1961	
240	SPECKLEN M M	1	HERRON	13	1N	1W	330NL	330EL	SWNW	625	954	CHMP	34693	1959	
91	OHIO OIL CO	1	CHRISTIE G B	26	1N	1W	330SL	330EL	SESESE	420	465			1916	
97	AMBERG & MILLER	1	TAYLOR	30	1N	1W	1200NL	330EL	NE	517	634	CINC	10919	1944	
285	TRACY J J	1	DOWNS	4	1N	2W	330NL	330EL	NWSE	611	677	CINC	36616	1960	
286	TRACY J J	2	DOWNS	4	1N	2W	330SL	330EL	NESE	610	673	CINC	36618	1960	
259	PAYNE ELAS & PAPE	1	BLACK	10	1N	2W	330SL	850EL	NESE	633	709	CINC	36469	1960	
2	CARY H E	1	TAYLOR M	11	1N	2W			NESE	580	930	CHMP			
265	ELDER & ELDER	1	MORGAN M	12	1N	2W	1650NL	330EL		600	681	CINC	36424	1960	
287	ELDER & ELDER	1	REDSHAW	12	1N	2W	330SL	990WL	SWSW	590	668	CINC	****	1960	
292	ELDER & ELDER	1	CHOCKLEY M	13	1N	2W	400SL	800WL	SE	500	579	CINC	37869	1961	
248	PAYNE & ELAS	1	BEDENBENDER	22	1N	2W	440NL	330EL	SWNE	540	895	CHMP	37347	1960	
255	PAYNE & G B OIL CO	1	TYSON	23	1N	2W	750SL	660WL	SENW	575	640	CINC	35565	1960	
104	SCHWARTZ H	1	ABER	25	1N	2W			SESESW	561	1100	CHMP	3082	1939	
256	PAYNE & G B OIL CO	1	GUST	26	1N	2W	330SL	330WL	SE	543	634	CINC	35397	1960	
105	REED O A	1	LUNG J P	28	1N	2W	250SL	250EL	SESESE	455	877	CHMP	3525	1939	
108	INDIAN KFG CO	1	LUTHY M H	28	1N	2W	2609SL	2112WL	SW	561	827	CHMP	75		
257	RUSSELL R L	1	PEARSON I	28	1N	2W	330SL	330EL	NW	555	634	CINC	3665	1960	
260	PAYNE & G B OIL CO	1	ORR B	35	1N	2W	330NL	330EL	SWNW	460	540	CINC	3636A	1960	
552	KERWIN T K	1	WRENCH	11	1N	3W	330SL	330WL	NENE	465	771	CHMP	40968	1961	*
102	OHIO OIL	1	SMITH S S	12	1N	3W	660NL	825WL	SE	470	1030			1922	
347	GURDON U	1	TRONE ESTATE	10	2N	1E	330NL	990WL	NW	609	930	CHMP	44702	1963	
349	PERARDI C	1	BENT U	12	2N	1E	330SL	330WL	SE	580	710	CINC	44710	1963	
350	PERARDI C	1	RICHARDSON	21	2N	1E	330NL	330WL	NESE	580	730	SIL		1963	
109	OHIO OIL CO	1	ORWIE ET	33	2N	1E	660NL	660WL	SW	500	662			1915	
266	VANN N N	1	RITCHEY	8	2N	1W	330NL	1090WL	NW	647	750	CINC	36151	1960	
291	RICHARDSON E V	1	BAXTER M P	14	2N	1W	330NL	50FL	NWSESW	660	752	DEV	36800	1960	
362	LEE & LEVERTON	1	BUSBY	18	2N	1W	330SL	330EL	SWSW	672	795	CINC		1966	
360	LEVERTON BRUS	2	MILLS	19	2N	1W	330NL	330WL	SWNW	667	765	SIL		1966	
391	ARTHUR M SCROGGIN	1	MILLS T R	19	2N	1W	330NL	330EL	SWNW	667	1110	CHMP		1960	
392	SCROGGIN ARTHUR M	2	MILLS	19	2N	1W	330NL	405WL	SWNW	675	758	SIL		1970	
111	ARNOLD U	1	QUINN	27	2N	1W			SENE	715	850	SIL	2770	1936	
113	SWENSON S	1	RUSHVILLE CITY OF	30	2N	1W	540SL	1020EL	NE	660	1510	CHMP		1901	
114	SCHUYLER CO OIL & GA	1	RURSON C	32	2N	1W	660NL	660EL	NENE	650	1100	CHMP		1933	
110	VETTE W	1	MOORE	2	2N	2W	330SL	330EL	NE	460	740	DEV		1946	
115	INDIAN REFG CO	1	SIMPSON	3	2N	2W			SW	650	710	CINC			
202	SPICKLER M H	1	HOOB	5	2N	2W	330SL	330EL	SWSE	630	865	CHMP		1957	*
372	LEA OIL & GAS DEV CO	1	HODGES	5	2N	2W	990NL	990WL	NW	606	875	CHMP	54563	1967	
288	VANN N N	1	BARTLETT	7	2N	2W	330NL	330FL	SE	595	604	CINC	37132	1960	
116	INDIAN REFG CO	1	HARE	8	2N	2W			NWSE	637	940	CHMP			
356	CHADWICK G	1	STAMBAUGH	8	2N	2W	330SL	330EL	SE	638	704	CINC		1967	
283	REETER R	3	RUNKLE	8	2N	2W	330NL	330WL	SWSE	577	600	SIL	38517	1960	
281	REETER R	1	RUNKLE	8	2N	2W	990SL	2310WL		628	635	CINC	37351	1961	
373	LEA OIL DEV	1	STAMBAUGH	8	2N	2W	990SL	330EL	SE	646	686	SIL		1967	

DEV = Devonian; SIL = Silurian; ORD = Ordovician; CINC = Cincinnati Series (U. Ord.); CHMP = Champlainian Series (M. Ord.); CAN = Canadian Series (L. Ord.); CAM = Cambrian; and PC = Precambrian.

SCHUYLER COUNTY

County no.	Company or operator	Hole no.	Farm	Sec.	T.	R.	Spot location	Corner	Quarter Section	Logging of ref. elev. (ft)	Total depth (ft)	Age of unit pen.	ISGS sample set no.	Date comp.	Geophys. logs
293	VANN N N	1	HARE	8	2N	2W	990NL 2310WL		SW	620	626	SIL		1961	
331	BARSI & VANN	2	HARE	8	2N	2W	330SL 330WL		NE	610	616	SIL	40801	1961	
119	INDIAN REFG CO		WALKER WELL	9	2N	2W			NW	560	916	CHMP	143		
118	CUYLE PET CO	1	WALKER	9	2N	2W	330SL 330WL		NW	625	676	LINC	19177	1949	
117	FRANK A R	1	STAMBAUGH-	9	2N	2W	330SL 539EL		NE	620	735	SIL		1955	
302	BUCK A J	1	MUOKE K	9	2N	2W			SW	636	785	CINC		1928	
340	CASS OIL ENT	2-F	WALKER	9	2N	2W	330SL 330WL		NE	649	709	CINC	42179	1962	
507	BUCK A J	1	STAMBAUGH	9	2N	2W	1920SL 330WL		SW	629	1030	CHMP		1968	
342	PANNELL T W	1	STAMBAUGH C	9	2N	2W			SW	645	1036	CHMP	42703	1962	
282	WRIGHT W	1	RANKES	9	2N	2W	330NL 330EL		SE	635	675	SIL	36143	1960	
370	LCA OIL DEV	2	STAMBAUGH	9	2N	2W	330SL 330WL		SW	639	760	LINC	54809	1967	
338	CASS OIL ENT	1	WALKER	9	2N	2W	330SL 330WL		SE	645	719	CINC	42180	1962	
357	BRUHL S H	2	WALKER	9	2N	2W	330SL 660WL		SE	647	700	CINC		1966	
267	WRIGHT W	1	BUNERS	9	2N	2W	110NL 330WL		SW	635	695	LINC	36147	1960	
263	PAL OIL CO	2	WALKER	9	2N	2W	170SL 330EL		NW	637	695	LINC	37344	1960	
260	PAL OIL CO	1	WALKER	9	2N	2W	330NL 330EL		SW	635	677	SIL	35658	1960	
363	LICHTENBERGER ROBERT	3	HOUSTON	9	2N	2W	330SL 330EL		SW	624	684	CINC	54526	1966	
368	BUCK A J	1	MOORE	9	2N	2W	330NL 405WL		NE	643	785	SIL	54531	1967	
120	MORRIS W C	1	LORING L	15	2N	2W	660NL 330EL		NW	668	975	CHMP	22535	1950	
250	PATTERSON F	1	YOUNG	16	2N	2W	330NL 330EL		NW	625	645	CINC	35367	1960	
264	PABEN H A	1	DEAN	16	2N	2W	330SL 330WL		SE	653	710	CINC	36423	1960	
121	OHIO OIL CO	1	SWEENEY T W	17	2N	2W	1900SL 1520EL		SE	590	640			1967	
367	ATKINS & HALE	2	HOUSTON	17	2N	2W	990SL 1650WL		SW	520	515	SIL		1967	
355	LICHTENBERGER R	2	HOUSTON	17	2N	2W	990SL 330WL		SE	527	550	CINC		1965	
354	ST PIERRE J F	1	UTTER	17	2N	2W	330SL 330EL		NE	624	628	CINC		1965	
359	LICHTENBERGER R	1	UTTER & GARRISON	17	2N	2W	990SL 990WL		SW	517	526	CINC		1966	
369	R & U OIL CO	3	HOUSTON	17	2N	2W	1650SL 300WL		SE	536	610	CINC	54532	1967	
377	ATKINS & HALE	1	HOUSTON M	17	2N	2W	330NL 330EL		NE	616	756	CHMP		1967	
352	LICHTENBERGER R	1	HOUSTON	17	2N	2W	272NL 291FL		SE	524	520	SIL		1966	
346	LICHTENBERGER R	1	UTTER & GARRISON	17	2N	2W	330SL 330EL		SW	518	524	LINC	43702	1963	
276	REETER & KEZEK	2	RUNKLE	17	2N	2W	130NL 330WL		NW	596	619	CINC		1960	
405	KOZAN THUS E	1	HOUSTON	17	2N	2W	405NL 564EL		SE	524	523			1972	
273	LICHTENBERGER R	3	UTTER	17	2N	2W	330SL 330WL		NW	510	520	CINC	36617	1960	
268	LICHTENBERGER R	2	UTTER ET AL	17	2N	2W	330NL 330EL		SW	510	535	LINC	36144	1960	
294	LICHTENBERGER R	1	UTTER COMM	17	2N	2W	330NL 660EL		SW	513	512	SIL	36593	1960	
20413	ANKARLO GEO S	1	YOUNG	17	2N	2W	990SL 386EL		SE	632	710		59840	1975	
261	LICHTENBERGER R	1	UTTER ET AL	17	2N	2W	330NL 330EL		SW	620	636	CINC	35936	1960	
144	ROBY D S	1	CUNNINGHAM	18	2N	2W	1650SL 330EL			460	525	CINC		1971	
348	LANE V H	1	ALTERS	18	2N	2W	330NL 330EL		SE	610	607	CINC	47054	1963	
198	MUNALEX RESEARCH	1	BARILOW	20	2N	2W	990NL 990EL		SE	610	730	CINC	26769	1966	
343	LICHTENBERGER R W	1	YOUNG D	20	2N	2W	330NL 330WL		NW	580	600	CINC	43016	1962	
353	LICHTENBERGER R W	1	YOUNG J P	20	2N	2W	330NL 330WL		NE	577	633	CINC		1965	
366	HUECHLEK U	1	YOUNG CUMH	20	2N	2W	330NL 990EL		NW	580	625	SIL		1967	
20411	MCELVAIN CLAUDE	1	MILLS	24	2N	2W	330NL 330FL		SE	665	770			1964	
295	HILL W U	1	SHAFER	27	2N	2W	330NL 330WL		SE	634	690	CINC	37265	1960	
313	CUVINGTON J R	1-A	RICHARDSON K A	28	2N	2W	330NL 330EL		SW	590	620	CINC	36766	1961	
315	CUVINGTON J R	1-A	CUNNINGHAM D	30	2N	2W	330SL 990EL		NE	585	595	CINC	39154	1961	
289	ATHENS DEV CO INC	1	CUNNINGHAM	30	2N	2W	330NL 990WL		NE	595	601	CINC		1960	
122	PURE OIL CO	1	CHAM	4	2N	3W			SE	520	555	CHMP		1914	
244	JAY VEE DEV CORP	1	SHELTS ET AL	5	2N	3W	330SL 330EL		SW	552	745	CHMP	34875	1959	
123	SWAK & THOMPSON	1	EATON H	6	2N	3W	150SL 150WL		NW	580	587	SIL		1960	
247	BARSI & HILLYER	1	HILLYER	7	2N	3W	330SL 330WL		SE	605	670	CHMP	35223	1960	
578	BASSEIT C	1	HALE M	13	2N	3W	990SL 990EL		SW	562	563	CINC		1968	
124	PURE OIL OPERATING C	1	STAKK & OYSUN	15	2N	3W			NE	480	722	CHMP		1914	
322	OURFACER & HADEN	1	HARER	19	2N	3W	330SL 330WL		NE	595	610	CINC	41087	1961	
290	ATHENS DEV CO	1	WAGGONER	23	2N	3W	990NL 990EL		NW	463	458	CINC	37315	1960	
125	INDIAN REFG CO	1	KINNEY	24	2N	3W			SW	467	829	CHMP	1071		
371	ST PIERRE J E	1	MORNELL	26	2N	3W	330NL 330EL		NW	567	575	SIL	55202	1967	
222	SHAW C L	1	SHAW	29	2N	3W	330SL 330EL		NE	560	578	SIL	31068	1958	
344	RILEY G	1	SPENCER C L	32	2N	3W	330NL 400WL		NE	490	467	CINC	43470	1962	
316	HUFNAGEL E R	1	SPENCER	32	2N	3W	330NL 400WL		NE	490	470	CINC	37936	1961	
258	PARLOW & COCHONOUR	1	FLYNN	33	2N	3W	330NL 330WL		NE	602	628	CINC	37151	1960	
314	COVINGTON J R	1	RICHARDSON	36	2N	3W	330NL 990EL		SE	464	467	CINC	36783	1961	
128	OHIO OIL CO	1	CREAMER G C	3	2N	4W	200SL 200FL		SE	604	1004			1915	
545	HUFNAGEL E	1	PLAGOCK	11	2N	4W	330NL 330WL		SW	657	980	CHMP	45251	1962	
66	RUBISON H F	1	RAINEY E A	18	2N	4W	330NL 330WL		SW	685	933	CHMP	25223	1955	
539	YOUNG M	1	BRUNS	30	2N	4W	330SL 330EL		NE	674	648	CINC	41821	1962	
337	YOUNG M	1	PARN	31	2N	4W	330NL 330WL		SE	600	577	CINC	41764	1961	
134	MURGAN ET AL	1	HARBETS J H	32	2N	4W			NW	622	900	CHMP		1914	
252	WIRTH E L	1	MCCUMBS	32	2N	4W	990SL 330FL			610	940	CHMP	26659	1955	
296	COVINGTON J R	1	SHAKP J A	33	2N	4W	336SL 990WL		SE	590	575	CINC	36774	1960	
9	OHIO OIL CO	1	TWEEDL M	35	2N	4W				616	616	CINC		1926	
226	LICHTENBERGER R W	1	STEVENS A	5	3N	1W	330SL 330EL		SW	623	685	CINC	31985	1958	
136	NORTHERN URONANCE I	1	GROEDEL F D	7	3N	1W			NW	620	684	CINC	11343	1944	
223	LICHTENBERGER R W	1	WATI L	9	3N	1W	330SL 384EL		SW	541	643	CINC	31073	1958	
361	MINER D N	1	LAMBERT	9	3N	1W	330SL 330EL		SE	534	629	CINC	52884	1966	
149	PERNARDI C	1	IRWIN	18	3N	1W	396NL 380WL		SW	620	646	SIL	31012	1956	
137	NU COMPANY	2	HOUSTON	19	3N	1W			SW	570	649	CINC			
10	ELTING & CO	1	DEAN	20	3N	1W	200NL 220EL		NE	645	1075	CHMP	53	1915	
262	LICHTENBERGER R W	1	PRATHER	20	3N	1W	990NL 990EL		NW	643	702	SIL	35931	1960	
264	SULLIVAN G	1	SULLIVAN G	24	3N	1W	660NL 330EL		NE	630	750	CINC	36726	1960	
139	HOUSTON H	1	HOUSTON ESTATE	29	3N	1W			NE	645	748	CINC			
11	MAGALEY J	1	SIMPSON S	35	3N	1W	330NL 330WL		NW	630	830	CINC	4168	1940	
140	NORTHERN URONANCE IN	1	YAAP	1	3N	2W	400SL 600WL		NW	650	783	CINC	11410	1944	
141	NORTHERN URONANCE IN	1	PAYNE E	3	3N	2W	330SL 330EL		NE	656	756	CINC	11523	1944	
147	REEA U A	1	APPEGATE	11	3N	2W	1019SL 314WL		NE	685	981	CHMP	5213	1940	
148	MACOMB OIL & GAS CO	1	CALDWELL J	13	3N	2W	200NL 350EL		NE	645	683	DEV		1915	
149	ROAN J	1	MILLER	13	3N	2W	330NL 990EL		SE	653	627	SIL	20953	1950	
12	C E HITES & CO	1	MILLER'S WELL	13	3N	2W			SW	640	645	CINC			
150	MACOMB OIL & GAS CO	1	BOVEY D	14	3N	2W			SE	675	710	SIL		1915	
151	LAMUINE OIL & GAS CO	1	RUNKLE J C	15	3N	2W			SW	680	722	CINC		1915	
153	REED O A	1	MURNEY S F	27	3N	2W	990SL 2310EL		SE	681	738	CINC	5270	1940	
88	FAWCETT J W	1	MURNEY	29	3N	2W	330NL 330EL		NE	680	680	DEV	30563	1957	
101	FAWCETT & BELLEND	1	CRAWFORD	29	3N	2W	330SL 330WL		NE	662	661	DEV		1957	
224	SPICKLEK M M	1	PATTERSON	31	3N	2W	330SL 330WL		NE	666	670	CINC	31671	1958	
201	SPICKLEK M M	1	FREEMAN	31	3N	2W	330SL 330WL		SW	640	857	CHMP	27734	1957	
158	MACOMB OIL CO	1	HUGHES E	32	3N	2W	1120SL 200EL		NE	660	675	CINC		1918	
275	REETER & KEZEK	1	HUGHES	32	3N	2W	330SL 990EL		NE	669	680	CINC	37349	1960	
245	ANDERSON K	1	LUNDBERG E L												

SCHUYLER COUNTY

County no.	Company or operator	Hole no.	Farm	Sec.	T.	R.	Spot location	Corner	Quarter of Section	Logging ref. elev., (ft)	Total depth (ft)	Age of deepest unit pen.	ISGS sample set no.	Date comp.	Geophys. logs
159	MILLER H M	1	FELUHEIMER F	2	3N	3W			S*WNESE	660	678	SIL		1939	
160	MILLER H M	1	FOWLER J A	10	3N	3W	834NL	330EL	SE	642	710	CINC	12997	1945	
61	MILLER H M	1	FELUHEIMER	12	3N	3W	2153L	507WL	N*W*W	640	679	DEV		1940	
15	SIEGEL M	1	HITE F	15	3N	3W	600NL	660EL	NENE	620	604	SIL	5195	1940	
162	OHIO OIL CO	1	GLANDON E D	16	3N	3W	600NL	750WL	SW	560	1003	CHMP		1915	
163	LAMB C E	1	HILLYER G D	18	3N	3W			NW	527	534	SIL		1914	
225	PERARDI C	1	GURSUGH	23	3N	3W	990NL	347WL	NENE	633	639	CINC		1958	
227	FANCETT J	1	WELLS	36	3N	3W	330NL	330WL	SE	688	705	SIL	31664	1958	
277	CLEARY PET INC	1	MYERS	1	3N	4W	330SL	990EL		495	450	CINC	37338	1960	
196	RNK OIL CO	2	MEANEY	2	3N	4W	250SL	330WL	NW	570	472	SIL		1956	
323	GROVES F	1	ROYER	2	3N	4W	400SL	330WL	NENE	512	449	CINC		1961	
168	THE OHIO OIL CO	1	MUON W N	2	3N	4W	1584SL	1980EL	SE	500	670	DEV		1914	
167	LAMBERT D E	2	DUBOIS R	2	3N	4W	330NL	330WL	S*W*E	490	440	CINC		1921	
166	LAMBERT D E	1	DUBOIS R	2	3N	4W	660SL	330EL	NW	560	760	CHMP	10353	1948	
165	HOWELL J W	4		2	3N	4W					582			1910	
195	RNK OIL CO	1	MEANEY	3	3N	4W	330NL	330EL	NENE	504	415	CINC	26194	1956	
197	RNK OIL CO	1	GLASS R	3	3N	4W	385SL	660WL	NENE	565	430	SIL		1956	
169	CARLSON J E	1	HEGEGCOCK	5	3N	4W	330SL	330WL	SENE	604	975	CHMP	20854	1951	
171	HOWELL J W	1	HOWELL J W	9	3N	4W					1150			1910	
173	MANLOVE J E	4	MANLOVE J E	9	3N	4W				627	1047	CAMB		1909	
172	HOWELL J W	2	HOWELL J W	9	3N	4W					750			1910	
174	SCHUYLER OIL & GAS C	1	MANLOVE W B	9	3N	4W					1125	CHMP		1909	
178	DEGEMTHER T K	1	SCOTT A	12	3N	4W	330NL	330WL	N*W*W	480	735	CHMP	7968	1941	
181	HOWELL J W	3		15	3N	4W					900			1910	
317	T & T DEVELOPERS	1	HURNEY R	16	3N	4W	430SL	330WL	NENE	596	974	CHMP		1961	
374	COOKSON OHRIN	1	ALLEN	19	3N	4W	660SL	330EL	S*W*E	577	615		****	1967	
184	GERSON A W	1	POSTER A	21	3N	4W	172NL	152WL	SESE	575	990	CHMP	4569	1940	
186	NU COMPANY	1	COLEMAN	23	3N	4W					693	CHMP		1942	
188	VETTE W	1	PHUDENTIAL LIFE	25	3N	4W	330SL	330WL	S*W*W	690	924	CHMP		1942	
189	MANN T E	1	RAWSON P K	30	3N	4W	330NL	330EL	SENE	646	840	CHMP	19321	1949	
341	WILLS D J	1	HARTLOW ET AL	33	3N	4W	330NL	330WL	S*W*E	626	592	CINC	41911	1961	
335	WILL D L	1-A	SAPP R	35	3N	4W	330SL	330WL	S*W*W*W	627	590	CINC	41642	1961	
534	WILL D L	1	SAPP R	35	3N	4W	330SL	330EL	N*W*W	620	598	CINC	41354	1961	
358	LEVERTON BROS	1	MILLS T R	7	1S	1W	330SL	330EL	SW	453	2650	CAMB		1966	
270	MARTIN P H	1	WELKER	1	1S	2W	330SL	330WL	S*W*W*W	600	683	CINC	36463	1960	
193	PURE OIL CO	1	PARKE J	11	1S	2W			SW	450	735	CHMP		1914	

SCOTT COUNTY

60	BERTINETTI C F	1	O'DUNNELL DANA	3	13N12W		330SL	330WL	N*W*E*E	549	556	SIL	41549		
77	BERTINETTI C F	1	BAIRD	3	13N12W		300NL	330WL	S*W*W	520	535	SIL	3914	1960	
73	WILDCAT OIL & GAS	1	O'DUNNELL DANA	4	13N12W		20SL	330EL	NENESE	546	620	SIL		1960	
76	BECK RALPH U	1	BROWN ROBERT	8	13N12W		220NL	90WL	NENE	478	447	SIL	36930	1960	
79	BECK RALPH U	1	ROBINSON LEU	8	13N12W		330NL	330WL	S*W*W	466	422	SIL	40940	1961	
84	MUOKE & HALLOCK	1	KNAPPATAL	9	13N12W		990SL	330WL	NENE	556	448	SIL	41645	1961	
82	MUOKE & HALLOCK	1	WEDER	9	13N12W		330NL	990EL	SENE	475	373	SIL	41644	1961	
78	BERTINETTI C F	2	CAMPBELL	10	13N12W		330SL	340WL	N*W*W	545	420	SIL	38832	1961	
90	MISSISSIPPI VALLEY U	1	RUSSELL	10	13N12W		330SL	330EL	NENESE	542	443	SIL	50991	1964	
113	RUSSELL OHLG CO	2	RUSSELL	10	13N12W		330SL	330EL	NWSE	500	509	SIL		1970	
91	MISSISSIPPI VALLEY O	1	FRANKLIN	15	13N12W		330SL	330EL	SENE	562	480	SIL	51758	1965	
92	MISSISSIPPI VALLEY O	1	SAVAGE B	16	13N12W		330NL	1650EL		548	425	SIL	51727	1965	
94	WHITE EDGAR	1	NEAT	17	13N12W		179SL	152WL	SESWSE	580	935	CHMP	4868	1940	
75	BECK RALPH U	1	EVANS THEODORE	2	13N13W		330SL	330WL	S*W*E*E	644	545	SIL	36168	1960	
74	AYDELOTT WM R	1	AYDELOTT WM R	5	13N13W		330NL	330WL	N*W*W*E	625	732	CHMP	35673	1960	
45	CRUCIBLE OIL & REFG	1	ADAMS E C	26	13N13W		200NL	200EL	SESW	604	907	CHMP			
96	BEDELL A L	1	ADAMS E C	27	13N13W		330NL	330WL	SESW	432	1050	CHMP	5748	1941	
83	BECK RALPH U	1	JAMESON	32	14N12W		330SL	990WL	SW	539	605	SIL	41809	1961	
86	CIESLER EMIL	1	COULTAS	2	14N14W		990SL	330WL	SESE	425	320	SIL	42409	1962	
81	SMITH & UNKEN	1	SMITH VERNE	15	15N12W		330SL	330WL	SESWNE	585	738	SIL	41810	1961	
97	TEXAS CO	1	MUELLER	2	15N13W		200NL	1500EL		564	1245	CHMP	971		
98	SCOTT CO OIL & GAS C	1	TASH WALTER	24	15N14W				NENE	437	741	CHMP	841		
85	BECK RALPH U	1	KRUSA	26	15N14W		330NL	330WL	N*W*E*W	430	355	SIL		1962	

DEV = Devonian; SIL = Silurian; ORD = Ordovician; CINC = Cincinnati Series (U. Ord.); CHMP = Champlainian Series (M. Ord.); CAN = Canadian Series (L. Ord.); CAM = Cambrian; and PC = Precambrian.

SHELBY COUNTY

County no.	Company or operator	Hole no.	Farm	Sec.	T.	R.	Spot location	Corner	Quarter Section	Logging of depth (ft)	Total depth (ft)	Age of deepest unit pen.	ISGS sample set no.	Date comp.	Geophys. logs	
217	VALTEK A	1	WHITTINGTON RAY	9	9N	2E	330SL	330WL	SWNWNE	603	3282	SIL		1950	*	
22024	ENERGY RESOURCES	1	GREGG MELVIN	17	9N	3E	330NL	330EL		502	3415			1975	*	
24	KINGWOOD & CONTINENT	1	TRUERBLOOD	3	9N	5E	330SL	990WL	SW	633	3515	DEV		1939		
1152	ALAUDIN OIL DEV CO	1	PHIEHS	12	10N	1E	330SL	330WL	SWSENE	659	3190	SIL	34333	1954	*	
22041	ENERGY RESOURCES OF	2-E	SUMMER VINCENT	20	10N	1E	330SL	330WL	NESW	678	2863	DEV		1976	*	
22015	ENERGY RESOURCES OF	1	SUMMER VINCENT	20	10N	1E	330NL	330EL	SWSW	682	2957	DEV		1975	*	
21995	BREHM C E	1	SUMMER VINCENT	20	10N	1E	330SL	330WL	SESW	681	3134			1975	*	
22016	ENERGY RESOURCES OF	1	MATHEWS FRANCES	7	10N	2E			SW	642	3128	SIL		1975	*	
22035	ENERGY RESOURCES OF	2	MATHEWS FRANCES	7	10N	2E	330NL	1040WL	SW	633	2947	DEV		1976	*	
1111	ENGL E&O S	1	PARR JESS	13	10N	2E	990NL	330EL	NW	626	3192	DEV	31417	1957	*	
563	HELM PETRU	1	DEPAPE	22	10N	2E			SWSWNW	628	3090	DEV		1968		
1140	NATIONAL ASSOC PET	1	SPRECHT EDWARD	7	10N	3E	660NL	330EL	SW	623	3127	SIL	33214	1958	*	
1337	KINGWOOD OIL	1	KEERS GLADYS	11	10N	3E	330SL	330EL	SESWNE	604	3155	DEV		46771	1963	*
1062	PHILLIPS JOE	1	WALKER	14	10N	3E	309NL	330EL	NE	589	3157	DEV		27498	1956	*
1041	RHOADS M K	1	ROBERTSON	14	10N	3E	330SL	330EL	SESENE	600	3203	DEV		1956	*	
1077	MYERS THEODORE	1	HANNING	26	10N	3E	330NL	330WL	NWNSW	604	3224	DEV	29288	1957	*	
21953	TEXACO INC	1	REID FRANKLIN	7	10N	4E	750NL	330WL	NW	587	3490			1974	*	
884	PARTLOW & CUCHONOUR	1	DAVIS H S	8	10N	4E	990NL	330WL	SE	601	3175	DEV	31368	1958	*	
1117	PARTLOW & CUCHONOUR	1	STRUM	8	10N	4E	330SL	330EL	SESWSW	596	3206	DEV	30838	1957	*	
22025	MARRIS ROBERT M	1	RIVARD INL	11	10N	4E	370NL	330EL	NWNE	631	3266	DEV	60330	1976	*	
393	DUNLAN W	21	HUSKINS H H	21	10N	4E	330NL	330WL	NWNSW	624	3236	DEV	9852	1943	*	
1243	RICHARDSON M H	12	HUSKINS	21	10N	4E	330SL	430EL	NENE	622	3245	DEV		1961	*	
1501	RICHARDSON M H	2	CUMPTON	21	10N	4E	330NL	380EL	NENW	616	3182	DEV	42888	1962	*	
22033	ENERGY RESOURCES	1	BIXLER JUDE	26	10N	4E	330SL	990EL	SW	620	3477			1975	*	
21951	SMALLEY PETER S	1	WHITRUCK JOE	29	10N	4E	420SL	400WL	SW	601	3262			1974	*	
1860	SMALLEY PETER S	1	FURGUM	30	10N	4E	900NL	330EL	NW8W	593	3220			1973	*	
1031	SHELL OIL CO	1	MILLER E E	31	10N	4E	330NL	330WL	NWNSW	603	3304	DEV		1956	*	
21963	MATTHEWS WILLIAM A	1	MCKITTRICK	31	10N	4E			NESESE	609	3290			1974	*	
22034	TOTAL LEONARD INC	1	ENGEL	31	10N	5E	800NL	330WL	NENW	620	3600		60026	1975	*	
940	NATIONAL ASSOC PET C	1	BUCKMASTER FRANK	26	10N	5E	330SL	330WL	SWNWNE	649	3545	DEV	16147	1940	*	
1506	DURAN OIL PROP	7	CHAFFEE GEORGE	27	10N	5E	330NL	330WL	NWNSW	640	3414	DEV		1945	*	
1115	DURAN OIL PROP	2	CHAFFEE GEORGE	27	10N	5E	330SL	363WL	SWSWNE	645	3509	DEV		1957	*	
1040	RHOADS M K	1	GRUVE F	30	10N	5E	330SL	330WL	SWSENE	619	3356	DEV	26434	1956	*	
1295	LINSTRUM WALTER U	1	KRUMREICH	31	10N	5E	660NL	660WL	NWNE	631	3349	DEV	42441	1962	*	
1745	PUTSCH JOHN P	1	KRAMER BENJAMIN	5	11N	2E			NWNSW	673	2885		56902	1970	*	
1270	NATIONAL ASSOC PET	1	HELNAP EUGENIA	15	11N	2E	330SL	330WL	SWSWSW	658	2974	DEV			*	
1096	TEXAS CO	1	COOPER H C	20	11N	2E	330SL	330EL	SESESE	661	3035	DEV	30440	1957	*	
111	SEABOARD OIL & P WIG	1	MILLER PAULINE	32	11N	2E	330SL	330WL	SWSWSE	652	3080	SIL	4443	1940	*	
588	GLASS TED	1	HURSEMAN W W	17	11N	3E	330SL	330WL	SWSENE	620	3056	DEV	24765	1952	*	
1118	RUBISON H F	1	SMYSON C	10	11N	3E	330SL	330WL	SWSENE	684	3308	SIL	31595	1957	*	
1060	KIRBY JIMM	1	ULRICH S	21	11N	4E	330NL	990EL	SW	604	3220	DEV	27651	1956	*	
706	LYNCH OIL CO	1	DUVE FRANKLIN R	7	11N	4E	330SL	330WL	NENESW	617	3301	DEV		1952	*	
21948	CURLEY & MATTERS OIL	1	HANEY FLOYD	7	11N	6E			SWNSW	713	3453			1974	*	
22000	CURLEY W A	2	HANEY FLOYD	7	11N	6E	330NL	330WL	SWNE	705	3530			1975	*	
21994	BREHM C E	1	ELZY ARTHUR	15	11N	6E	990NL	330EL	SW	647	3645			1975	*	
797	TEXAS CO	1	FERGUSON ALLIE	18	11N	6E	330NL	330WL	NWNSW	679	3550	DEV			*	
814	LESH V B	1	MC CLURE LARRIE A	8	12N	2E	309NL	330WL	NENE	647	2810	SIL	22113	1952	*	
817	MCDANIEL & WORKMAN	1	CLANK	21	12N	2E	330SL	330WL	SWNSW	658	2872	DEV	25665	1953	*	
1174	JARVIS VENNON D	1	BAKER LANSON M	23	12N	2E	330SL	330EL	SESENE	639	2939	DEV	36735	1940	*	
820	MC DANIEL R H	1	WEBER	29	12N	2E	330SL	330WL	SWSENE	662	2875	DEV	24222	1954	*	
842	DURAN P	1	BEEM	21	12N	3E	330NL	330EL	NWNSW	656	3020	DEV	19810	1949	*	
1311	ATKINS & HALE	1	RUNKEL	32	12N	3E	330NL	430WL	NESW	610	2956	SIL	45443	1962	*	
21945	CURLEY & MATTERS OIL	1	STODDARD O M	31	12N	6E			NWNSW	700	3407			1975	*	
954	NATION OIL CO	2	HEDGES J E	2	13N	2E	330NL	330WL	NWSENE	660	2884	DEV		1952	*	
956	HUIPERS W F	1	HILL D U	7	13N	2E	330SL	360EL	SE	623	2526	DEV	21821	1951	*	
957	DUNCAN C	1	WORKMAN WILLIAM	9	13N	2E	330SL	330WL	SWSWNE	627	2608	SIL	20929	1951	*	
114	ILLICAN OIL CORP	1	CARR	12	13N	2E			SWSENE	720	2981	SIL	3308	1954	*	
959	NATIONAL ASSOC PET C	1	SUMMEWS C H	12	13N	2E	330SL	330EL	SESWSW	675	2704	DEV		1954	*	
961	BRANYAN A M	1	BRANYAN A M	17	13N	2E	330SL	330EL	SENSWE	626	2521	DEV		1951	*	
963	BRANYAN A M	1	MC DANIEL H A	17	13N	2E	330SL	330EL	SESWNE	627	2600	DEV	21078	1951	*	
962	BRANYAN A M	1	HUDSON & GREGORY	17	13N	2E	330SL	330EL	SESWNE	631	2567	DEV	21433	1951	*	
964	NATIONAL ASSOC PET C	1	MC DANIEL R A	17	13N	2E	330SL	330EL	SESESE	630	2579	DEV		1954	*	
1065	BRANYAN A M	1	HARKIS	17	13N	2E	330NL	330WL	NWNSW	625	2514	DEV		1957	*	
1755	NETEMEYER C E	1	SHEAREN D	19	13N	2E	330NL	330WL		630	2545	DEV		1970	*	
968	MC GUIRE J W	1	PUNTING	28	13N	2E	330NL	330WL	NWNSW	630	2675	DEV	21045	1950	*	
969	BRANYAN A M	1	VAN SYKEL J	30	13N	2E	330SL	673EL	NWNE	631	2615	DEV	22119	1952	*	
1309	RICHARDSON M H	1	ATKINSON	12	13N	3E	660SL	660EL	NESE	670	2853	DEV	45056	1962	*	
96	OLSON DRILL CO	1	ATKINSON	12	13N	3E	660SL	330EL		667	2960	DEV	6340	1941	*	
1709	RUBISON H F	1	STREY	31	13N	3E	330SL	330WL	SWNW	644	2833	DEV		1948	*	
97	BRUNSVOLD O C	1	YANTIS HAKLEY	36	13N	3E	330SL	330WL	SWNSW	673	3061	DEV	5578	1941	*	
1307	FLETCHER KMEA	1	BIRKETT	17	13N	4E	330NL	330EL	NENESW	669	2987	DEV		1962	*	
1126	NATION OIL CO	1	SNAPP NELL	41	13N	4E	330SL	330EL	SESENE	660	3051	DEV	31378	1958	*	
1711	NEA YES INC	1	STODGODILL	19	14N	2E	330SL	660EL	SWNE	620	4500	CAN		1968	*	
1410	KIN-ARK OIL CO	1	WODTENS W P	21	14N	2E	330NL	330EL	NENWSW	624	2490	SIL		1967	*	
1168	MILLER H U	4	CULLTIS C E	27	14N	3E	330NL	330WL	NWSESE	705	2830	DEV	35063	1959	*	
1413	LIPPIIT H R	1	PARSLEY V	34	14N	3E	330SL	490EL	SE	704	2869	DEV	20115	1950	*	
1083	RUBISON W F	1	STEWART ET AL	36	14N	3E	330SL	330EL	SESESE	675	2917	SIL	27707	1957	*	

DEV = Devonian; SIL = Silurian; ORD = Ordovician; CINC = Cincinnati Series (U. Ord.); CHMP = Champlainian Series (M. Ord.); CAN = Canadian Series (L. Ord.); CAM = Cambrian; and PC = Precambrian.

STARK COUNTY

County no.	Company or operator	Hole no.	Farm	Sec.	T.	R.	Spot location	Corner	Quarter of Section	Logging ref. elev., (ft)	Total depth (ft)	Age of deepest unit pen.	ISGS sample set no.	Date comp.	Geophys. logs
61	VARNER CO	2	CITY OF WYOMING	1	12N	6E	120NL 900WL			705	1400	CHMP	16108	1947	
60	GALVA DEAN		CITY OF WYOMING	1	12N	6E	50NL 1000WL			710	1557	CHMP		1902	
168	RUESCH & SCHUPBACH	1-A	MEAKER GEORGE	3	12N	6E	1650SL 1693WL		NW	710	460	DEV		1963	
165	RUESCH & SCHUPBACH	1	MEAKER GEORGE	3	12N	6E	1650SL 1753WL		NW	710	1165	CHMP	44605	1963	
170	VICKERY DKG CO	ST-2		22	12N	6E	150SL 35WL		SE	622	542	DEV	53288	1966	*
215	CENTRAL ILL LIGHT CO	302	RUARK	1	13N	5E	1460NL 45WL		NW	749	1094	CHMP		1970	*
224	CENTRAL ILL LIGHT CO	101	WITTE	11	13N	5E	255SL 20WL		SESE	703	500	SIL		1971	*
225	CENTRAL ILLINOIS LIG	701	WITTE	11	13N	5E	700NL 20WL		SE	750	2822	CAMB		1971	*
204	CENTRAL ILL LIGHT CO	301	WITTE	11	13N	5E	225SL 20WL		SESE	703	1252	CHMP		1970	*
166	WINSLOW L F	1	DURMAN STANLEY	28	13N	5E			NW		545	SIL	45301	1963	
82	PEEKLESS SERVICE CO		ARMSTRONG BOB	6	13N	6E			NWNW	750	705	SIL	17289	1947	
117	LAYNE-WESTERN CO		STONEFORT COAL CORP	13	13N	6E	800SL 600EL		NWNW	695	1433	CHMP	34197	1959	
30	J P MILLER ART WELL		KRAFT CHEESE CO	19	13N	6E	1200SL 850WL		SE	730	750	CINC	14737	1946	
93	VARNER CO	2	TOULON CITY	19	13N	6E	1235SL 1375WL		SW	738	780	CINC	8441	1942	
92	NU COMPANY	1	TOULON CITY	19	13N	6E	1230SL 1300WL		SW	728	1447	CHMP		1911	*
169	VICKERY DKG CO INC	ST-1		21	13N	6E	40NL 790WL		NW	744	490	DEV	53287	1966	*
104	RINGLE M M		ARMSTRONG J M	32	14N	6E	150SL 400WL		NW	752	568	SIL	9431	1940	
176	LARSON N A	1	JACKSON J R	34	14N	6E			NENESE	750	625			1968	
169			BRAUFORD CITY WELL	23	14N	7E					2079	CAMB		1998	
32	SEWELL WELL CO	2	BRAUFORD CITY	23	14N	7E	570SL 525EL		SESE	804	2050	CAN	1831	1936	

TAZEWELL COUNTY

50	HUPEDALE OIL & GAS C	1	LITWILLER	2	22N	3W			NWSWSW	657	2310	CHMP	3078	1939	
336	TRANS-AMERICAN & WOOD	1	BIRKY	9	22N	3W	330SL 990FL		SE	694	1345	SIL	44752	1963	*
686	SANG ARCH DKG	1	GRAFF HENRY	21	22N	3W	330SL 330WL		NWNE	710	1374	SIL		1972	
508	PANHANDLE EASTERN PI	1	HILST F P	6	22N	5W	44NL 100FL		NE	521	930	DEV		1970	*
509	PANHANDLE EASTERN PI	1	STOEMM	20	22N	5W	177SL 12WL		SESW	514	990	DEV		1969	*
530	DAVIS C G	1	ALLEN	21	22N	5W	330SL 330WL		SWSWNW	526	1026	SIL	44418	1963	*
535	RUSS PRODUCTION	1	KLEHM	24	23N	2W	990SL 990EL		SE	655	1272	SIL	44729	1963	*
532	DAVIS C G	1	DURDLE	21	23N	3W	330NL 330WL		NWNNE	592	1239	SIL	44416	1963	*
340	HEAVER M B	1	EGLI	28	23N	3W	330SL 400FL		SWNW	570	1220	SIL	51684	1963	
464	PANHANDLE EASTERN PI	1	SCHURTER	11	23N	4W	80SL 30EL		NE	554	1088	DEV		1969	*
485	PANHANDLE EASTERN PI	1	LITWILLER	13	23N	4W	155NL 40EL		NE	589	1131	DEV		1969	*
485	PANHANDLE EASTERN PI	1	CULLINAN	15	23N	4W	208SL 110EL		SWNE	510	1020	DEV		1969	*
506	PANHANDLE EASTERN PI	2	WINKLER	16	23N	4W	50SL 600EL		SE	532	1042	DEV		1969	*
487	PANHANDLE EASTERN PI	1	MILLER	21	23N	4W	411NL 33WL		SENE	432	1153	DEV		1969	*
508	PANHANDLE EASTERN PI	1	THOYER	22	23N	4W	50SL 75EL		SE	666	1208	DEV		1969	*
498	PANHANDLE EASTERN PI	1	GETZ	22	23N	4W	700NL 372WL		NWSW	644	1165	DEV		1969	*
490	PANHANDLE EASTERN PI	1	WINKLER	22	23N	4W	20NL 54WL		SENE	629	1155	DEV		1969	*
507	PANHANDLE EASTERN PI	1	MACK	27	23N	4W	1400NL 45WL		NW	657	1195	DEV		1969	*
505	PANHANDLE EASTERN PI	1	TAYLOR	27	23N	4W	1400NL 25WL		SE	671	1199	DEV		1969	*
331	DAVIS C G	1	HUTCHISON	27	23N	4W	330NL 330WL		NWNNE	659	1215	SIL		1963	*
567	PANHANDLE EASTERN PI	1	RADEMAKER	19	23N	5W	90SL 40WL		SW	485	875	DEV		1970	*
569	PANHANDLE EASTERN PI	1	HEEKER M C	31	23N	5W	110SL 50WL		NW	520	930	DEV		1970	*
260	CENTRAL ILL LIGHT CO	1	TALBOT R V	3	23N	6W	370SL 161WL		SWSWSW	498	993	SIL	34955	1958	*
259	CENTRAL ILL LIGHT CO	1	WOODING M J P	5	23N	6W	1803NL 1650EL		NE	518	1561	CHMP	34964	1958	*
258	CENTRAL ILL LIGHT CO	1	FURNOFF HENNY	6	23N	6W	335NL 520EL		NESW	529	1651	CHMP	34948	1958	*
90	PEKIN OIL PROJECT	1	DESUTTER	8	23N	6W	330NL 330FL		NESWNW	513	1503	CHMP	12779	1945	*
261	CENTRAL ILL LIGHT CO	1	DESUTTER J	8	23N	6W	990SL 990EL			498	1600	CHMP	34951	1958	*
257	CENTRAL ILL LIGHT CO	1	MUORE	18	23N	6W	197NL 2379EL		NE	526	1653	CHMP	30697	1958	*
569	CENTRAL ILL LIGHT CO	MM1	CUTTRELL J M	1	24N	2W	285SL 33WL		SE	755	1012	DEV		1970	*
571	CENTRAL ILL LIGHT CO	MM3	DIETRICH U E	6	24N	2W	90SL 733EL		SWSW	682	925	DEV		1970	*
512	CENTRAL ILL LIGHT CO	E-3	CILCO (MUSLER M E)	8	24N	2W	1344NL 42EL		SW	584	1055	SIL		1960	*
572	CENTRAL ILL LIGHT CO	MM2	CUIL R A	10	24N	2W	158NL 97WL		NENW	645	914	DEV		1970	*
334	ROSS PRODUCTION CO	1	HUME HEIRS	14	24N	2W	980NL 340WL		NWNE	785	3203	CAMB	44724	1963	*
328	C G DAVIS	1	SMITH	21	24N	2W	330SL 330EL		SESWNW	687	1155	SIL	44420	1963	*
513	CENTRAL ILL LIGHT CO	E-4	CILCO	22	24N	2W	318SL 1303WL		NW	736	1196	SIL		1960	*
510	CENTRAL ILL LIGHT CO	E-1	CILCO (APPANZALLAK)	22	24N	2W	96NL 310WL		NENE	753	1192	SIL		1960	*
103	M V MOUSE	1	GREENING W H	28	24N	2W			NWNWSE	675	1235	SIL	3704	1940	*
304	CENTRAL ILL LIGHT CO	D-4	CILCO	29	24N	3W	53SL 88WL			654	1144	SIL		1960	*
272	CENTRAL ILL LIGHT CO	1	MAURON JOSEPH	16	24N	4W	1218SL 1083EL		NE	665	1065	DEV	34960	1960	*
270	CENTRAL ILL LIGHT CO	1-11	CILCO (D M BENNETT)	22	24N	4W	644SL 50FL		SW	648	1067	DEV	34949	1960	*
307	CENTRAL ILL LIGHT CO	D-2	CILCO (WOERHER)	25	24N	4W	39NL 223WL		NE	646	1108			1960	*
320	LAYNE WESTERN	2	PEKIN PARK DISTRICT	1	24N	5W			SWNWNW	535	1075	SIL	1489		
121	EBERT CHRIS		PEKIN PARK DISTRICT	2	24N	5W			NESWNE	525	1020	SIL			
288	CENTRAL ILL LIGHT CO	1	QUENGERICH KALPH	18	24N	6W	1645SL 1991EL		NE	440	663		34958	1960	*
276	CENTRAL ILL LIGHT CO	1	RUST (CILCO #14)	19	24N	6W	111NL 1147EL		SW	436	544	DEV		1960	*
277	CENTRAL ILL LIGHT CO	C-15	RUST LAWRENCE	20	24N	6W	74NL 31WL		NW	439	605	DEV	34962	1960	*
264	CENTRAL ILL LIGHT CO	1	PROEHL EDW G	29	24N	6W	990SL 330EL		SWSE	592	1524	CHMP	34953	1958	*
263	CENTRAL ILL LIGHT CO	1	HACKLER BROS	31	24N	6W	377NL 328EL		NENENE	516	685	SIL	34963	1958	*
279	CENTRAL ILL LIGHT CO	3	RUST LAWRENCE	13	24N	7W	295SL 2500EL		SW	439	566		34961	1960	*
280	CENTRAL ILL LIGHT CO	1	SCHNUR VIVIAN	23	24N	7W	40SL 1889EL		SE	437	595	DEV	34957	1960	*
537	PINNEY-SCHUBART	1	STILLMAN	24	24N	7W	330SL 330EL		SESESE	431	580	SIL	45277	1963	

DEV = Devonian; SIL = Silurian; ORD = Ordovician; CINC = Cincinnati Series (U. Ord.); CHMP = Champlainian Series (M. Ord.); CAN = Canadian Series (L. Ord.); CAM = Cambrian; and PC = Precambrian.

TAZEWELL COUNTY

County no.	Company or operator	Hole no.	Farm	Sec.	T.	R.	Spot location	Corner	Quarter of Section	Logging ref. elev. (ft)	Total depth (ft)	Age of deepest unit pen.	ISGS sample set no.	Date comp.	Geophys. logs
338	PINNEY L T	1	PALLEK	25	24N	7W	330NL 330EL		NENWNE	435	600	SIL	49342	1964	
278	CENT ILL LIGHT	1	RUTHERFORD B	36	24N	7W	1369NL 1310EL		NW	438	607	DEV	34959	1960	*
46	MORRIS MOY F	1	BELL	6	25N	2W	332SL 331EL		SENWSE	740	1711	CHMP	30167	1957	
5	MORTON OIL & GAS CO	1	STRUNK W	18	25N	3W	450NL 870EL		NWSE	727	1390	DEV	3353	1939	
7	DIETRICH JOHN G	2	MATHIS	24	25N	3W	534SL 491WL		NWSE	760	2235	CAN	6243	1943	
20420	NU COMPANY		ORFKIAN HELL	14	25N	4W			NE	738	1442			1976	
189	NU COMPANY		PEKIN CITY	35	25N	5W			SESE	530	990				
302	CILCO	C-14	CILCO	5	26N	2W	2602NL 172WL		SW	766	945	DEV	40864		*
301	CENTRAL ILL LIGHT CU	C-15	CILCO	9	26N	2W	889SL 156WL		NW	755	940	DEV		1960	*
303	CENTRAL ILL LIGHT CU	C-16	CILCO	1	26N	3W	46NL 151WL			821	985	DEV		1960	*
282	SCRUGGIN A M	1	CUMMINGS U H	28	26N	3W	330SL 330EL		SWNE	647	1620	SIL		1968	
197	MARTIN PAUL H	1	ZUERCHER J	29	26N	3W	408NL 20EL		NWSE	760	1825	CHMP	24691	1954	
14	PEONIA MINERAL CO		HARI LEE	23	26N	4W	750NL 1500WL		NW	475	1417				
18			VORIS BARLEY	33	26N	4W			NWNE	455	734				

VERMILION COUNTY

2	CUY ET AL		BENNETT	3	17N11W				SENE	648	1325	SIL			
1376	DUNNEWALD JAMES H	1	SMITH HELMS	9	17N11W		330SL 330WL		SESW	662	1448	DEV	4677A	1963	*
21923	TRANSAMERICAN D & G	1	BEARD	10	17N11W		330SL 330WL		NWSE	650	1502			1975	*
1080	MANSFIELD C B	1	SMITH W A WILLIAMS L	15	17N11W		990NL 330EL		NWNW	661	1477	SIL	21127	1951	*
9	HENDERSON WM	1	RICHARDS F E	20	17N11W				NWNESE	675	1537	DEV		1907	
1097	LUCHT A P	1	MILLEN E	12	17N13W		990NL 330WL		NESE	673	2515	CHMP	23341	1953	*
1573	JAY VEE DEV CORP	1	FURU	17	17N13W		330NL 330EL		SE	675	1678	SIL		1961	
56			HULTEN UR	26	17N13W		1200SL 4800EL			665	1303	SIL			
60	VERMILION OIL CU		ALLERTON	22	17N14W		330SL 3760EL			701	920	SIL			
1553	JOHN E CARLSON	1	FANCETT FLOYD	25	17N14W		330NL 990EL		SESW	715	1251	DEV	31375	1958	
1732	PEOPLES GAS LIGHT &	1	MADUDA F	35	17N14W		71NL 68WL		SW	726	880	DEV	50036	1971	*
1731	PEOPLES GAS LIGHT &	1	CRESS D	35	17N14W		53NL 96WL		NW	712	873	DEV	50034	1971	*
89	ENGLISH C L		HINES	24	18N11W				NWNW	640	1668			1996	
1596	TEXUTA OIL	1	KESSELER C	3	18N12W		990SL 990EL		SW	677	1475	SIL	52617	1946	*
1096	JET OIL CU	1	FINLEY HENRY C	9	18N12W		330SL 330EL		SESW	685	1539	SIL	25000	1955	*
177	SYLVESTER R N	1	TRISLER	30	18N13W		330NL 330EL		SE	674	1775	DEV		1941	
180	MYERS AL M	1	FOREMAN NEWT	13	18N14W		200SL 200EL		SW	677	1462	SIL	20850	1930	
165	CHILAGO & EASTERN IL		4 19N11W			60NL 60EL		NWSESW	615	2008					
1448	ALLIED CHEMICAL CORP	1	ALLIED CHEMICAL CORP	12	19N11W		454SL 53EL		SWNW	662	6684	CAMB	5011A	1972	*
1999	TEXUTA OIL CO	1	ILLINOIS DRICK	12	19N12W		330SL 990WL		SE	606	1276	SIL	52619	1966	*
1595	GAIN OIL	1	RUDEWENS	15	19N12W		2989NL 510WL			549	1212			1973	*
1494	HARD RORBY R	1	MAUCK	22	19N12W		315SL 344EL		NWSE	649	1236	SIL	51627	1945	
1595	TEXUTA OIL CO	1	NAT'L DISTILLERSACME	25	19N12W		330SL 330EL		NW	650	1410	SIL	52047	1966	*
1081	STAMERSHORN & FAULKNER	1	CATLET ESTATE	33	19N13W		98NL 546EL		NE	646	1450	SIL	21294	1951	
183A	PEOPLES GAS LIGHT &	1	LANDERS	3	20N11W		5ASL 1629EL		SE	735	1056	DEV	58581	1972	*
503	ILLINOIS OIL SYNDICA		8 20N11W						NWSENW	620	915	DEV			
1555	DULLAHAN JAMES H	1	KELLEY	21	20N11W		207SL 364WL		SENW	626	2549	CAN	34575	1959	*
1421	DUNNEWALD JAMES H	1	CHAZIER	7	20N12W		330SL 330WL		NW	664	1125	SIL		1967	*
1454	MARQUAN ROYD C	1	TURNER	24	20N12W		345NL 350WL		NENW	695	2015	CHMP	55998	1968	*
1597	TEXUTA OIL CO	1	JOHNER N J	31	20N12W		330SL 330WL		NW	668	1293	SIL	52178	1946	*
1598	TEXUTA OIL CO	1	AYRSHIRE COLLIERIES	32	20N12W		1650NL 990EL		NE	554	1157	SIL	5218A	1966	*
1409	NAT'L ASSOC PET	1	SHOUT J R	11	20N13W		330SL 330WL		SESE	715	1110	DEV	53044	1966	*
1098	HURST RUREPT	1	BUSSAND	11	20N13W		330SL 330WL		NWSE	690	1700	SIL	23889	1953	*
1859	PEOPLES GAS LIGHT &	1	CROWKHITE	1	21N11W		2443SL 164EL		SE	702	756	DEV	58582	1972	*
1741	PEOPLES GAS LIGHT &	1	THORNSHROUGH H	4	21N11W		57SL 57EL		SE	690	760	DEV	5839A	1971	*
1079	LEYH LAYEKNE H	1	TURPIN & MILLER	5	21N11W		375NL 670WL		SE	657	881	SIL	20437	1950	
1078	LEYH LAYEKNE H	1	ALLISON DAVID	8	21N11W		660NL 660EL		NWSE	673	850	SIL	20442	1950	
1077	LEYH LAYEKNE H	2	ALLISON DAVID	8	21N11W		660NL 330EL		NWSE	674	1289	DEV	20565	1950	
1561	RECKNER JOE	1	WHITE C H	16	21N11W		330NL 330WL		SWNE	680	900	SIL	34969	1959	
1740	PEOPLES GAS LIGHT &	1	SCHLECHT L H	2	21N12W		88SL 26WL		SW	681	770	DEV	58394	1971	*
1742	PEOPLES GAS LIGHT &	1	LANE L W	5	21N12W		76SL 46EL		SW	678	823	DEV	58397	1971	*
1868	HYDROLAKRUM SURVEY I	728	TERNELL-MELLON	5	21N12W		9SL 994WL		NW	681	941	DEV	58690	1973	*
1840	PEOPLES GAS LIGHT &	1	MYMAN	22	21N12W		57NL 1771WL		NW	678	911	DEV	58586	1972	*
1853	PEOPLES GAS LIGHT &	1	WHITE	36	21N12W		1443L 176EL		SE	670	917	DEV	58587	1972	*
1810	PEOPLES GAS LIGHT &	1	RICE L	1	21N13W		25SL 300WL			675	818	DEV	58588	1972	*
438	KNOTT F H		BUTTS JERRY	2	21N13W		1860SL 8070EL			672	965			1970	
1841	PEOPLES GAS LIGHT &	1	WILSON	10	22N11W		91SL 419WL		NW	680	675	DEV	58589	1972	*
1808	PEOPLES GAS LIGHT &	1	DAVAN	13	22N11W		54NL 77WL		NENW	694	685	DEV	58590	1972	*
1899	ROBISON H F	1	SCHLECHT	21	22N11W		330SL 330EL		SW	684	1805	CHMP	24046	1954	*
1842	PEOPLES GAS LIGHT &	1	MATHAWAY	1	22N12W		92SL 123EL		NE	745	739	DEV	58591	1972	*
1843	PEOPLES GAS LIGHT &	1	LEONARD	30	22N12W		64SL 487EL		SW	679	864	DEV	58593	1972	*

DEV = Devonian; SIL = Silurian; ORD = Ordovician; CINC = Cincinnati Series (U. Ord.); CHMP = Champlainian Series (M. Ord.); CAN = Canadian Series (L. Ord.); CAM = Cambrian; and PC = Precambrian.

VERMILION COUNTY

County no.	Company or operator	Hole no.	Farm	Sec.	T.	R.	Spot location	Corner	Quarter of Section	Logging ref. elev., (ft)	Total depth	Age of deepest unit pen.	ISGS sample set no.	Date comp.	Geophys. logs
1044	PEOPLES GAS LIGHT &	1	BERGLUND DELMAR	13	22N	13W	2539SL	130EL	SE	728	791	DEV	58596	1972	*
1745	PEOPLES GAS LIGHT &	1	FREDERICKSON	25	22N	14W	112SL	68EL	NESW	748	839		58400	1971	*
1045	PEOPLES GAS LIGHT &	1	LAYDEN RUIH	10	23N	11W	1410SL	75WL	SE	737	618	DEV	58599	1972	*
1016	PEOPLES GAS LIGHT &	1	VANDENBERG	22	23N	11W	67NL	310EL	NWNW	785	539	DEV	58602	1972	*
1047	PEOPLES GAS LIGHT &	1	WILLARD	25	23N	11W	68NL	160WL	SW	741	690	DEV	58604	1972	*
1410	NAT'L ASSOC PET CO	1	BOORDE & HARRIS	21	23N	12W	330NL	330WL	NENE	705	659	DEV	53222	1966	*
1021	PEOPLES GAS LIGHT &	1	MOUSEN	33	23N	12W	90SL	88EL	SWSL	728	775	DEV	58608	1972	*
1638	MCKNIDE GURDON	1	LEE CHARLES	1	23N	13W	330SL	330EL	NESE	705	1952	CHMP		1971	*
492	STROMECKER SAMMIS & CO		RUDDICK MARTHA	32	23N	13W			SWSW	770	1884	CHMP		1909	
491	STROMECKER SAMMIS & CO		RUDUY TOM	11	23N	14W			NENESE	718	1800	CHMP		1909	
1025	PEOPLES GAS LIGHT &	1	SWANSON	15	23N	14W	212NL	95WL	SWNSW	742	678	DEV	58611	1972	*
1026	PEOPLES GAS LIGHT &	1	FARNEY	25	23N	14W	51SL	151EL	NENESE	742	716	DEV	58612	1972	*

WARREN COUNTY

20913	NEW JERSEY ZINC CO	J-11	HEPPLE	3	8N	1W			NESWNE	687	1075	CHMP		1968		
18	BRETTINI OIL & GAS CO	1	CLAYBURG	14	8N	1W			NE	620	554	SIL		1920		
217	SCHMELL J N	1	SAILER GEU	21	8N	1W			SWNE	680	717	SIL		1915		
19	BRETTINI OIL & GAS CO	1	SAILER WM H	23	8N	1W			SENESE	610	765	SIL		1920		
219	JONES & SCHMEISER	1	WINDISH	26	8N	1W				745	1110	CHMP				
418	KITCHERSIDE L E	1	RUSS NELL C	26	8N	1W			NWNE	640	875	CHMP		1938		
223	KING & MEISER	2	MCGREW	31	8N	1W	330NL	330WL	NE	695	810	CINC		1943		
146	MURKIS ROY F	1	ADKISSON D	5	8N	2W	330SL	330WL	SWSWSW	759	755	CINC		1959		
417	MEINKIN JUHN	1	SIMMONS CHAS	11	8N	2W	300SL	250EL	SESENE		1060	CHMP		1939		
149	STOKER GENE	1	MCDERMITT	12	8N	2W	330NL	330WL	SW	640	605	DEV	35165	1960		
224	GUNTER BERT D	1	VAN ARSUALE J	7	8N	3W	330NL	330EL	SWNE	770	545	CINC	25598	1954		
225	SARVINE OIL CO			32	8N	3W				800	740	CINC	236			
214	DAVIS CHARLES A	1	MASSINGILL ET AL	8	9N	1W	330SL	990EL	SE	640	475	DEV		1961		
230	MONARLH OIL CO	1	HOADLEY F	11	9N	1W	676NL	660WL	NW	610	1150	CHMP	1943	1942		
264	YANCY ORVILLE C		KILLEY P J	8	9N	2W					245	CINC	1953	1944		
220			RUSEVILLE CITY WELL	30	9N	2W			SESESW	750	1260	CHMP				
20941	NEW JERSEY ZINC CO	M-21	FRITZ CH	3	9N	3W			SW	SWNW	714	732	CINC		1968	
150	SALMONS GLENN	1	BRENT	7	9N	3W	330SL	490WL	SE	731	580	SIL	36403	1960		
365	HENDERSON R V	1	HENNEFENT THOMAS R	12	9N	3W			NWSENE	712	900	DEV		1968		
20942	NEW JERSEY ZINC CO	J-12	DAVIS K	19	9N	3W			NENESE	670	619	CINC		1968		
312	NORTHERN ILL GAS CO	M-10		30	9N	3W	59NL	65EL	SW	743	694			1971	*	
240	YOUNG & CO W B	1	PARRISH WELL	34	9N	3W			NWNW	752	674	CINC	30			
57	JENNINGS C L		GITTINGS CLARENCE K	16	10N	1W	10NL	50WL	SW	745	966	CHMP		1941		
20943	NEW JERSEY ZINC CO	J-15	ARMSTRONG	21	10N	1W			SWNWNWSW	740	640	CINC		1968		
20940	NEW JERSEY ZINC CO	M-22	PARISH	22	10N	2W			NW	SWSWNW	770	634	CINC		1968	
148	JENNINGS C L	5	KIRKWOOD CITY WELL	17	10N	3W	150NL	1450EL				1215	CAN			
239	HAWKINS & SON E R	4	VILLAGE OF KIRKWOOD	17	10N	3W	200NL	4000WL		740	1069	CHMP	18508	1948		
282		2	PHAIRIE PIPELINE CO	35	10N	3W			NWNW		886					
319	ILL POWER CO	M-8		15	11N	1W	1327NL	40EL	SW	771	501		53137	1966	*	
316	ILLINOIS POWER CO	M-6		16	11N	1W	1357NL	70WL	SE	751	481	DEV			*	
321	ILLINOIS POWER CO	M-1		17	11N	1W	2570NL	15WL	SE	761	550	SIL	*****		*	
317	ILLINOIS POWER CO	M-5		18	11N	1W	27NL	1125WL	SE	752	495	DEV	*****		*	
318	ILL POWER CO	M-2		19	11N	1W	600NL	450WL	SE	692	490		53132	1966	*	
324	ILLINOIS POWER CO	S-2 ST		24	11N	1W	60SL	402EL	SW	757	493	DEV		1967	*	
323	ILLINOIS POWER CO	S-1 ST		36	11N	1W	76NL	331EL	NW	762	594	DEV		1967	*	
325	ILLINOIS POWER CO	S-3 ST		36	11N	1W	30SL	12WL	SE	775	513	DEV		1967	*	
117	WEHLING WELL WORKS	7	CITY OF MUNMOUTH	19	11N	2W	2038L	276EL	SE	758	2448		52394	1965		
315	ILLINOIS POWER CO	M-4		23	11N	2W	795SL	15WL	NW	745	575	SIL		1966	*	
322	ILLINOIS POWER CO	M-3		24	11N	2W	480SL	35EL	SW	689	495	SIL	*****		*	
111	SCHMEISER K		MUNMOUTH SCHOOL DIST	26	11N	2W	560NL	400WL	SWSW	745	1273	CHMP	28812	1957		
126	GEIGER S B & CO	4	MUNMOUTH CITY WELL	29	11N	2W	25NL	245EL	SW	769	2445	CAMB	354	1926		
232			MUNMOUTH CITY WELL	29	11N	2W			NW	740	1232	CAN		1991		
233	GEIGER S B & CO	2	MUNMOUTH CITY WELL	29	11N	2W	25SL	275WL	SW	769	2445	CAMB		1926		
20783			MUNMOUTH CITY WELL	29	11N	2W	2000NL	2700WL			1222					
20682	WEHLING WELL WORKS	8	MUNMOUTH CITY WELL	32	11N	2W	710NL	3270FL			2460		59351	1974		
341	ILL POWER CO	A-10		1	12N	1W	435L	132WL	SW	757	445			1967	*	
435	ILLINOIS POWER CO	F-4		2	12N	1W	46SL	39EL	SWSW	758	2070	CAMB		1969	*	
372	ILLINOIS POWER CO	T-4		2	12N	1W	60SL	11EL	SW	757	815	CHMP		1968	*	
373	ILLINOIS POWER CO	T-1		3	12N	1W	70SL	1269WL	SW	736	768	CHMP		1968	*	
394	ILLINOIS POWER CO	1	MORERU	3	12N	1W	48SL	1600WL	SW	737	2640	CAMB		1968	*	
526	ILLINOIS POWER CO	A-1		3	12N	1W	68SL	1223WL	SW	735	326	SIL		1967	*	

DEV = Devonian; SIL = Silurian; ORD = Ordovician; CINC = Cincinnati Series (U. Ord.); CHMP = Champlain Series (M. Ord.); CAN = Canadian Series (L. Ord.); CAM = Cambrian; and PC = Precambrian.

WARREN COUNTY

County no.	Company or operator	Hole no.	Farm	Sec.	T.	R.	Spot location	Corner	Quarter of Section	Logging ref. elev. (ft)	Total depth (ft)	Age of deepest unit pen.	ISGS sample set no.	Date comp.	Geophys. logs	
513	ILLINOIS POWER CO		3 MUBERG	3	12N	1W	1337SL 1199WL		SW	721	2193	CAMB		1971	*	
443	ILLINOIS POWER CO	F-5A		3	12N	1W	452NL 1610WL		SW	688	2157	CAMB		1969	*	
557	ILL POWER CO		2 NUONAN	3	12N	1W	401SL 35WL		NW	734	2205	CAMB		1972	*	
556	ILL POWER CO		7 MUBERG	3	12N	1W	827NL 123WL		SW	693	2114	CAMB		1972	*	
364	ILL POWER CO	A-27		3	12N	1W	48SL 30EL		SE	750	429			1967	*	
363	ILL POWER CO	A-25		3	12N	1W	408NL 43EL		SE	740	421			1967	*	
558	ILL POWER CO		1 WINKLER	3	12N	1W	567SL 300WL		SE	750	2264	CAMB		1972	*	
515	ILL POWER CO		1 NUONAN	3	12N	1W	450SL 1610WL		NW	736	2164	CAMB		1971	*	
431	ILL POWER CO	F-5		3	12N	1W	431NL 1650WL		SW	689	1402			1969	*	
549	ILL POWER CO		1 CARLSON	3	12N	1W	123NL 129WL		NE	715	2261	CAMB		1971	*	
514	ILLINOIS POWER CO		6 MUBERG	3	12N	1W	1058SL 544EL		SW	726	2196	CAMB		1971	*	
460	ILLINOIS POWER CO		5 MUBERG	3	12N	1W	562NL 1424WL		SW	685	1123	CHMP		1969	*	
463	ILLINOIS POWER CO		4 MUBERG	3	12N	1W	509NL 1514WL		SW	686	1848	CAMB		1969	*	
444	ILLINOIS POWER CO		2 MUBERG	3	12N	1W	1344SL 335EL		SW	700	2003	CAMB		1969	*	
359	ILL POWER CO	A-24		4	12N	1W	178SL 31WL		NW	673	330			1967	*	
360	ILL POWER CO	A-22		4	12N	1W	61SL 17EL		SW	707	342			1967	*	
429	ILL POWER CO	F-1		4	12N	1W	48SL 523WL		SE	712	1970			1969	*	
340	ILL POWER CO	A-5		4	12N	1W	95NL 809EL		NE	716	367			1967	*	
587	ILL POWER CO		1 CURRY	5	12N	1W	380SL 720WL		SE	669	1971	CAMB		1973	*	
351	ILL POWER CO	A-18		5	12N	1W	80NL 35WL		NW	709	391			1967	*	
436	ILLINOIS POWER CO	F-6	NU FARM	5	12N	1W	1100SL 47EL		SE	710	2227	CAMB		1969	*	
356	ILL POWER CO	A-19		6	12N	1W	1242SL 33EL		SE	694	360			1967	*	
350	ILL POWER CO	A-21		7	12N	1W	220SL 149WL		NW	649	310			1967	*	
338	ILL POWER CO	A-7		7	12N	1W	54SL 969EL		SWSE	707	341			1967	*	
374	ILLINOIS POWER CO	T-3		7	12N	1W	15NL 621EL		SW	699	754	CHMP		1968	*	
396	ILLINOIS POWER CO		1 ANDERSON	7	12N	1W	880SL 50WL		SW	701	2640	CAMB		1969	*	
544	ILL POWER CO		1 LUNGLEY	8	12N	1W	121NL 52WL		NW	656	1925	CAMB		1972	*	
339	ILL POWER CO	A-4		8	12N	1W	63NL 1296EL		SW	692	360			1967	*	
349	ILL POWER CO	A-16		8	12N	1W	408SL 30EL		SE	712	391			1967	*	
366	ILL POWER CO	A-26		9	12N	1W	853SL 16WL		NW	708	370			1967	*	
397	ILL POWER CO		1 MATHEKS	9	12N	1W	300NL 48EL		NE	734	2230			1969	*	
20609	ILL POWER CO		2 MATHEKS	9	12N	1W	355SL 2005FL		NE	719	2258			1974	*	
368	ILLINOIS POWER CO	A-17		9	12N	1W	692SL 35EL		NESE	716	370	DEV		1968	*	
550	ILL POWER CO		1 LAWLESS	10	12N	1W	355SL 120EL		NE	736	2287	CAMB		1972	*	
358	ILL POWER CO	A-12		11	12N	1W	468NL 26WL		SE	739	421			1967	*	
345	ILL POWER CO	A-13		14	12N	1W	50NL 374WL		NW	679	364			1967	*	
346	ILL POWER CO	A-11		14	12N	1W	34NL 697EL		NE	734	417			1967	*	
419	ILL POWER CO	F-2		15	12N	1W	17NL 485WL		NE	721	2030			1969	*	
347	ILL POWER CO	A-14		16	12N	1W	2583NL 36EL		NE	723	407			1967	*	
348	ILL POWER CO	A-15		17	12N	1W	3SL 145WL		SENW	714	412			1967	*	
10	W C & W		1 SURENBENGER	35	12N	1W	200NL 400EL		SE	760	495	SIL		1938		
222	MILLEN ARIESTAN WELL		ALEXIS CITY WELL	1	12N	2W	83NL 1205EL		NE	704	1200	CHMP		1998		
234	VARNER WELL CO		2 VILLAGE OF ALEXIS	1	12N	2W	565NL 675EL		NE	695	1215	CAN	21941	1951		
357	ILL POWER CO	A-23		12	12N	2W	481SL 700EL		SE	691	356			1967	*	
337	ILL POWER CO	A-6		12	12N	2W	33NL 2247WL		NW	687	377			1967	*	
327	ILLINOIS POWER CO	A-2		13	12N	2W	2383SL 91EL		NE	638	310	DEV		1967	*	
20944	NEW JERSEY ZINC CO	J-18	MCMONTER	21	12N	2W			NENENE	637	455	CINC		1968		
336	ILL POWER CO	A-3		23	12N	2W	47NL 139EL		NW	644	285			1967	*	
133	VAN TUYLE W S		THOMPSON LEE	29	12N	2W			NENE	703	527	CINC		1923		
237	LARSON CARL L		2 MCQUISTON H I	1	12N	3W	802SL 137EL		SE	635	330	SIL	4102	1939		
20846	TUYL W VAN		WILEY T W	13	12N	3W			SW	NWNW	693	435				
20845	TUYL W VAN		CLARK J B	13	12N	3W			NWNW	680	460			1926		
20848	TUYL W VAN		SEATON J G	15	12N	3W			NENESE	655	340			1926		
20850	TUYL W VAN		MORRIS	17	12N	3W			SESESE	618	350			1926		
20792	TUYL W VAN		VILLAGE OF LITTLE YU	21	12N	3W			SWSW	626	326			1915		
238	HAWKINS & SUN E R		ACHESON JUMH	33	12N	3W	400SL 200WL		NENENE	640	503	CINC	7772	1942		

DEV = Devonian; SIL = Silurian; ORD = Ordovician; CINC = Cincinnati Series (U. Ord.); CHMP = Champlainian Series (M. Ord.); CAN = Canadian Series (L. Ord.); CAM = Cambrian; and PC = Precambrian.

WOODFORD COUNTY

County no.	Company or operator	Hole no.	Farm	Sec.	T.	R.	Spot location	Corner	Quarter of Section	Logging of ref. elev., (ft)	Total depth (ft)	Age of deepest unit per.	ISGS sample set no.	Date comp.	Geophys. logs
428	NORTHERN ILL GAS CO	CG-3		4	25N	1E	730SL	110EL	NE	736	1475		57821	1971	*
241	WHITMER E L	1	HARTER HARVEY G	4	25N	1E	330NL	330WL	SE	805	1085	SIL	50991	1965	*
424	NORTHERN ILL GAS CO	CG-1		7	25N	1E	100NL	1220EL	NE	644	1565		57819	1971	*
427	NORTHERN ILL GAS CO	CG-5		16	25N	1E	400NL	292EL	NE	766	1040		57823	1971	*
539	PRATT H K	1	LARSON FRANK COMM	17	25N	1E	990NL	650FL	SE	765	1127	SIL		1969	*
25	MORTON OIL & GAS	1	RUCKE J E	18	25N	1E	414SL	300NL	SW	780	1770	CHMP	5244	1940	*
426	NORTHERN ILL GAS CO	CG-6		19	25N	1E	2120SL	61EL	SE	817	1130		57824	1971	*
429	NORTHERN ILL GAS CO	CG-4		11	25N	1W	130NL	84EL	NE	706	1005		57822	1971	*
242	WHITMER E L	1	SHAW GLADYS L	28	26N	1E	330SL	330WL	SE	755	1036	SIL		1965	*
60	MORTON OIL & GAS	1	MORELAND	31	26N	1E	365NL	400WL	NW	753	2175	CAN	27809	1940	*
423	NORTHERN ILL GAS CO	CG-2		25	26N	1W	2503SL	45EL	SE	642	1357		57820	1971	*
234	CENTRAL ILL LIGHT CU	C-19	CILCO (A WETTSTEIN)	27	26N	1W	100SL	55EL	NE	734	994	DEV			*
233	CENTRAL ILL LIGHT CU	C-7	CILCO (A BACHMAN)	30	26N	1W	461NL	1386WL	NE	683	949	SIL			*
230	CENTRAL ILL LIGHT CU	C-4	CILCO (F W HICKEL)	10	26N	2W			SW	756	1013	SIL	40867		*
232	CENTRAL ILL LIGHT CU	C-13	CILCO (LLUYU HOC)	13	26N	2W	114SL	89EL	SE	692	921	DEV			*
231	CENTRAL ILL LIGHT CU	C-6	CILCO (I W KENNEL)	13	26N	2W	244NL	823EL	NW	729	960	DEV			*
331	MORTON ASSOCIATES IN			14	26N	2W	330SL	330WL	NW	756	1036			1969	*
226	CENTRAL ILL LIGHT CU	C-1	CILCO (M HARTER)	14	26N	2W	60SL	211EL	SE	744	950	DEV			*
229	CENTRAL ILL LIGHT CU	C-5	CILCO (JET FLAME GAS	15	26N	2W	104NL	279EL	NE	750	1066	SIL	40866		*
227	CENTRAL ILL LIGHT CU	C-9	CILCO (G IMHOFF)	22	26N	2W	58NL	100EL	NE	755	1035	SIL			*
225	CENTRAL ILL LIGHT CU	C-2	CILCO (ED PFEFFINGER	22	26N	2W	40SL	75EL	SE	750	998	DEV			*
228	CENTRAL ILL LIGHT CU	C-8	CILCO (C BRADLO)	25	26N	2W	56NL	592WL	NW	752	1004	DEV			*
473	NORTHERN ILL GAS CO	WD-4		1	27N	1E	50SL	46EL	NE	723	1264		58245	1972	*
245	RINGGER H H	1	BELL ROY C	4	27N	2E	330SL	330WL	SW	694	1198	CINC	53041	1966	*
476	NORTHERN ILL GAS CO	WD-1		5	27N	2E	56NL	600EL	NE	711	1328		58242	1972	*
472	NORTHERN ILL GAS CO	WD-5		10	27N	2E	39NL	237WL	NE	720	1152	CINC	58246	1972	*
475	NORTHERN ILL GAS CO	WD-2		30	27N	2E	135SL	59WL	SW	725	1252	CINC	58243	1977	*
154	CENTRAL ILL LIGHT CU	B-1	CILCO (G INGRIK)	1	27N	2W	2613SL	314L	SW	822	966	DEV			*
165	CENTRAL ILL LIGHT CU	B-4	CILCO (A SCHRUCK)	4	27N	2W	39SL	139EL	SE	765	923	DEV			*
222	CENTRAL ILL LIGHT CU	B-11	CILCO (G IMHOFF)	11	27N	2W	93SL	50EL	NE	768	995	SIL			*
166	CENTRAL ILL LIGHT CU	B-5	CILCO (J SCHUMACHER)	15	27N	2W	50NL	939EL	NE	766	960	DEV			*
236	CENTRAL ILL LIGHT CU	C-17	CILCO (G WANGLOEFF)	29	27N	2W	620NL	354EL	NW	769	974	DEV			*
167	CENTRAL ILL LIGHT CU	A-1	CILCO (J SNYDER)	1	27N	3W	85NL	1510WL	NE	711	911	SIL			*
235	CENTRAL ILL LIGHT CU	C-18	CILCO (L TYLER)	28	27N	3W	450SL	133EL	SW	778	1005	SIL	40862		*
237	CENTRAL ILL LIGHT CU	C-20	CILCO (L S BYHELY)	30	27N	3W	2250NL	716WL	NW	722	820	DEV			*
219	CENTRAL ILL LIGHT CU	B-9	CILCO (BEN ZOSS)	30	28N	1W	79NL	49FL	SE	761	990	SIL			*
228	CENTRAL ILL LIGHT CU	B-10	CILCO (A WALTZEN)	15	28N	2W	1162NL	2335WL	SE	724	820	DEV			*
217	CENTRAL ILL LIGHT CU	B-8	CILCO (LENA ZOSS)	26	28N	2W	2617SL	405WL	NE	713	822	DEV	41311		*
206	DEITRICK JOHN	1	BANJA	26	28N	2W	1600SL	150NL	SW	700	856		842	1929	*
216	CENTRAL ILL LIGHT CU	A-3	CILCO (JOHN ADAMS)	31	28N	2W	1171NL	2324WL	NW	684	823	SIL			*
221	CENTRAL ILL LIGHT CU	B-7	CILCO (WILLIAM SCHRU	33	28N	2W	1297SL	1390EL	SW	744	950	SIL			*
223	CENTRAL ILL LIGHT CU	B-13	CILCO (G TANTON)	34	28N	2W	2560SL	2561WL	NE	775	936	SIL			*
164	CENTRAL ILL LIGHT CU	B-2	CILCO (D SCHEMTZ)	35	28N	2W	1819SL	2594EL	SW	799	970	DEV			*
175	CENTRAL ILL LIGHT CU	B-6	CILCO (L SCHEMTZ)	36	28N	2W	50SL	105EL	SE	744	947	DEV			*
244	NORTHERN ILL GAS CO	WC-2		1	28N	3W	330SL	WL	SE	496	1192	CHMP	52011	1965	*
218	CENTRAL ILL LIGHT CU	A-2	CILCO	36	28N	3W	1204NL	1337WL	NW	663	807	DEV	41310		*

DEV = Devonian; SIL = Silurian; ORD = Ordovician; CINC = Cincinnati Series (U. Ord.); CHMP = Champlainian Series (M. Ord.); CAN = Canadian Series (L. Ord.); CAM = Cambrian; and PC = Precambrian.